

LaSalle Peru & Oglesby

# Matthiessen State Park

For information go to Starved Rock Visitor Center or call 667-4906




### PROHIBITED ACTIVITIES


- Possessing Alcohol
- Rock or Ice Climbing
- Rappelling or Scrambling on Rocks
- Swimming or Wading
- Hiking Off of Marked Trails
- Metal Detecting
- Pets Not on a Leash
- Picking or Removing Anything
- Hiking After Dark

Horsetrail maps are available at horseback parking lots and Starved Rock Visitor Center

Ski Trail maps are available at ski rental trailer in Dells Area or Starved Rock Visitor Center

Archery Range 

Private Golf Course

 Horseback Campground

Matthiessen Lake

 Lake Shelter

Bridge / Dam  
Lake Falls

**DELLS AREA**  
Total Mileage: 3.2 miles

1/4 mile

Cascade Falls  
Wishing Well

Bridge

Fort





































































































### Legend

- Bluff Trail - Brown Posts
- River Trail - Red Posts
- ..... Interior or Connecting Trail - Green Posts
-  Parking
-  Horseback/Camping
-  Picnic Area
-  Restrooms
-  Shelter
-  Handicap Accessible
-  Telephone

### TRAIL INFORMATION

Directional Dots  
White—Return to Fort or Parking  
Yellow—Away from Fort or Parking

Vermilion River Area via horse trail 1 mile

Dells Area via horse trail 1 mile

Model Plane Field

 Pit Toilet

 Horseback Parking

**VERMILION RIVER AREA**  
Total Mileage: 1.9 miles

Vermilion River

Bridge

 Pit Toilets

 Pit Toilets

 Pit Toilets

 Pit Toilets

 Pit Toilets

 Pit Toilets

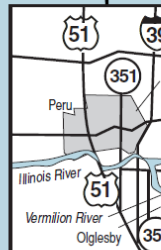
 Pit Toilets

 Pit Toilets

 Pit Toilets

### EMERGENCY NUMBERS

All 815 Area Code  
Ambulance — 911  
State Police — 224-1150  
Starved Rock Park Office — 667-4726



Starved Rock  
Route 178

Route 178

Route 178