

# Fox Watershed Flood Commission

April 17, 2019

Sally McConkey P.E., CMF

Coordinated Hazard Assessment and  
Mapping Program Section Head

Illinois State Water Survey  
Prairie Research Institute



# Summary of Data Collected –FEMA Discovery

***Discovery Reports – available at  
<http://illinoisfloodmaps.org/discovery.aspx>***

Upper Fox River Watershed, HUC # 07120006

Illinois Counties – Cook, Kane, Lake, and McHenry Counties

Wisconsin Counties – Kenosha, Racine, Walworth, and Waukesha Counties 09/12/2013

Updated 02/19/2015

Lower Fox Watershed, Hydrologic Unit Code (HUC) 07120007

Kane, LaSalle, Kendall, DeKalb, Cook, Lee, DuPage, Will, and Grundy Counties in Illinois.

November 2011

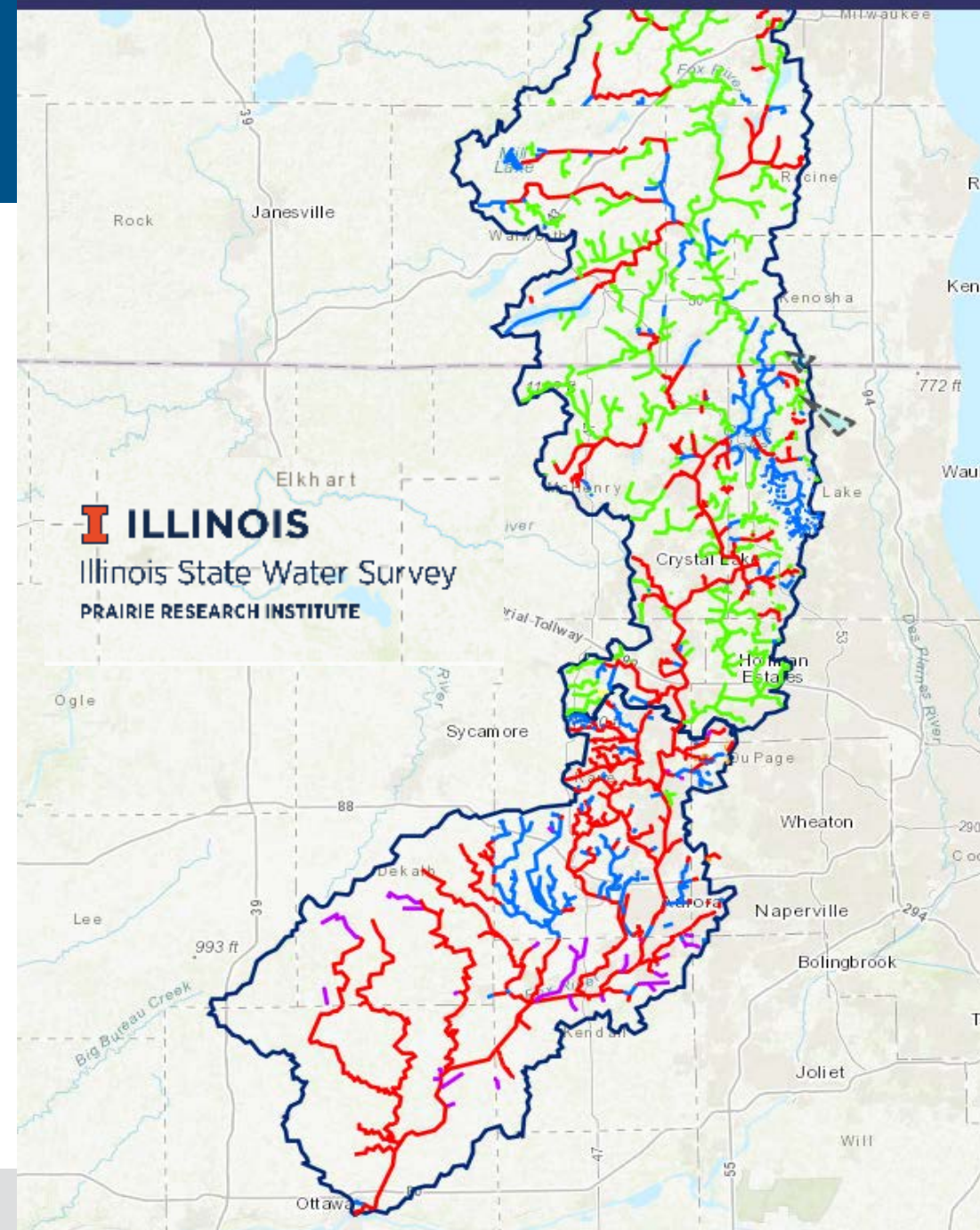
Updated January 28, 2015

# Discovery Comments

## Upper and Lower Fox Watershed

12	Area of Significant Erosion
4	Critical facilities
11	Ice Jam
6	Other (repairs needed, etc.)
68	Other Flood Risk Areas
13	Past Claims Hot Spot
57	Roadway Overtopping
0	Sewer back up
71	Significant Land Use Change
18	Stream Flow constrictions
39	Update study/ mapping
12	Urban Flooding







# ISWS Fox Watershed Interactive Map



## Comments



## CNMS Streams

-  VALID, NVUE COMPLIANT
-  UNVERIFIED, TO BE STUDIED
-  BEING STUDIED
-  ASSESSED
-  BEING ASSESSED
-  UNKNOWN, TO BE ASSESSED

## HUC-8 Watersheds



## New Comment

- Click Add Comment button (*below*)
- Click on map to draw polygon
  - **Single-click** to start/continue
  - **Double-click** to finish

Add Comment

Or

## Edit Comment

- **Single-click** a Comment to edit or delete it.

<http://www.illinoisfloodmaps.org/commentmap/foxws.htm>  
watershed  
illinoisfloods!123

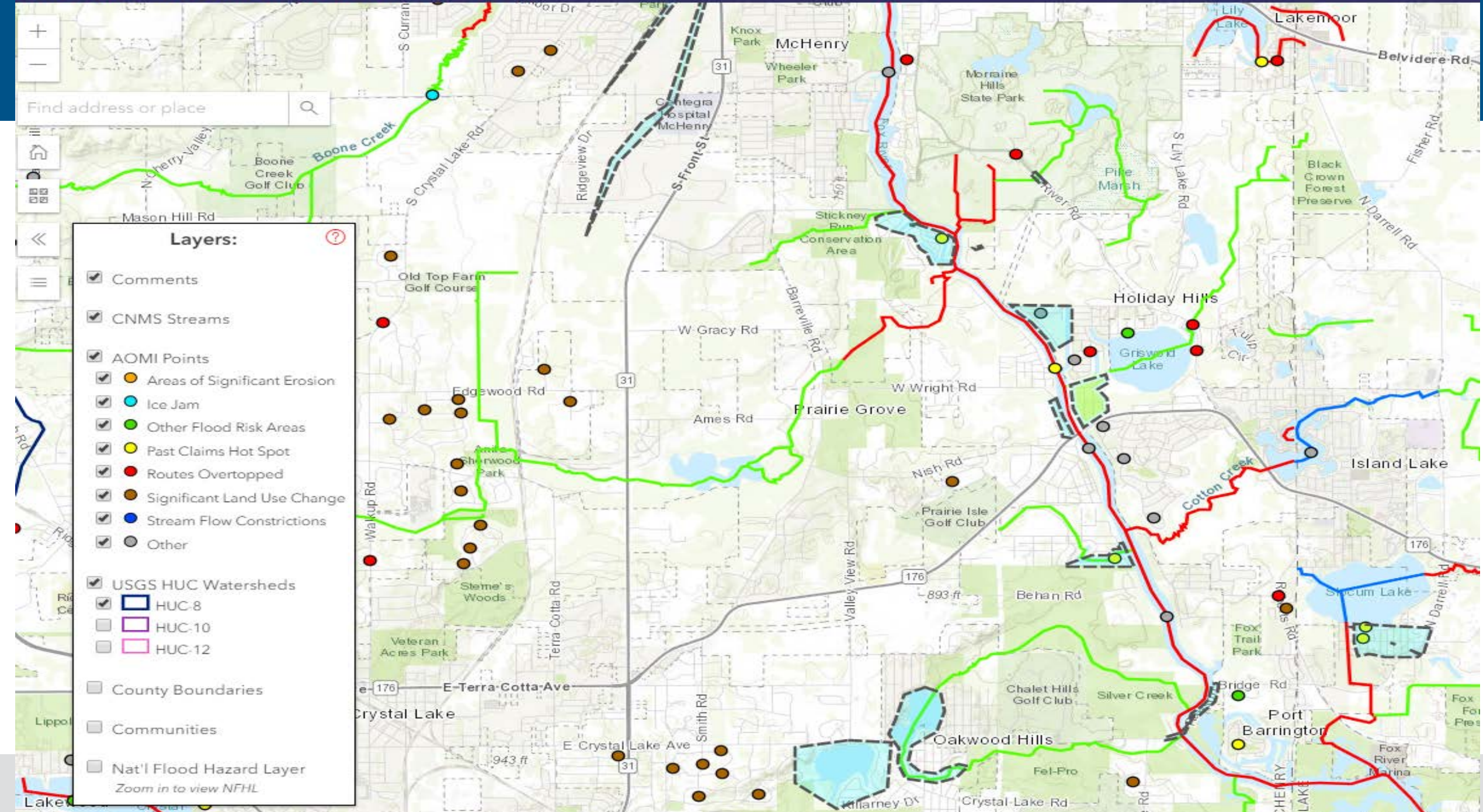
# Website Comments

29	community representatives
129	commented entries
211	total entries

2	Area of Significant Erosion
13	Critical facilities
0	Ice Jam
9	Other
27	Other Flood Risk Areas
7	Past Claims Hot Spot
34	Roadway Overtopping
2	Sewer back up
0	Significant Land Use Change
12	Stream Flow constrictions
15	Update study/ mapping
8	Urban Flooding



# Fox River Watershed Comments



# Web site DEMO

<http://www.illinoisfloodmaps.org/commentmap/foxws.htm>

**watershed**  
**illinoisfloods!123**

# Questions