



WHITE-TAILED DEER SUMMARY 20-2021: JODAVIESS COUNTY

Forest Wildlife Program, Illinois Department of Natural Resources



County Size: 619 square miles

Year Opened to Deer Hunting: 1957

Record Harvest: 4,364 (2012)

Average Harvest (2011-2020): 3,000

Total 2020-2021 Harvest (all seasons): 0,000

Permits issued/quota 2020-2021 (excludes landowner; CWD are unlimited):

Firearm: 0000/7000 **Muzzle:** 000/1300 **CWD:** 000

2020-202 Harvest Sex Ratio (all seasons):

00% M:00% F; (00% antlered: 00% antlerless)

Chronic Wasting Disease Detected: Yes

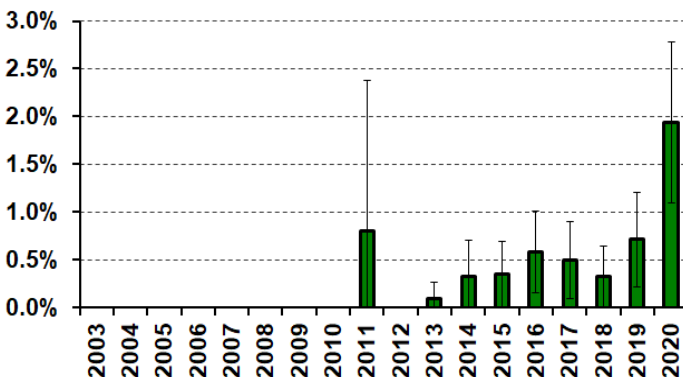
Check Station Location: Elizabeth Community Building

Late Winter/CWD Season in 2021-2022: Yes. CWD has and continues to be detected in this county. CWD seasons allow for extra hunter harvest to reduce deer density and disease transmission.

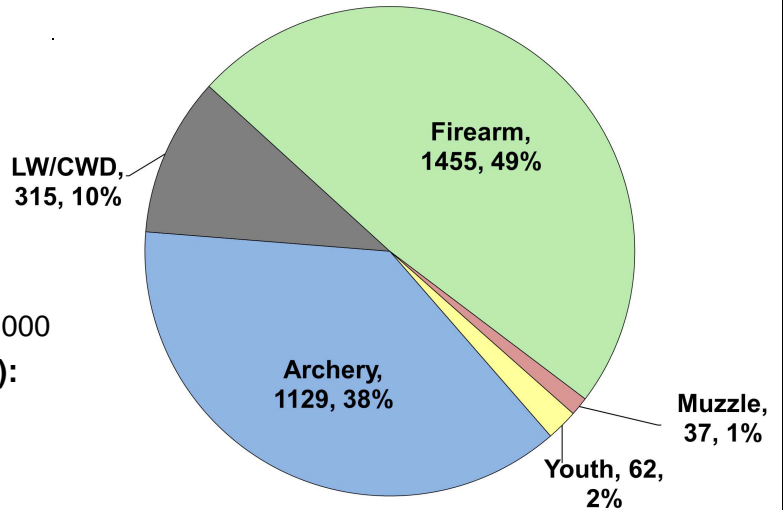
Number tested for CWD 2020-2021: 0000

CWD positive deer 2020-2021: 00

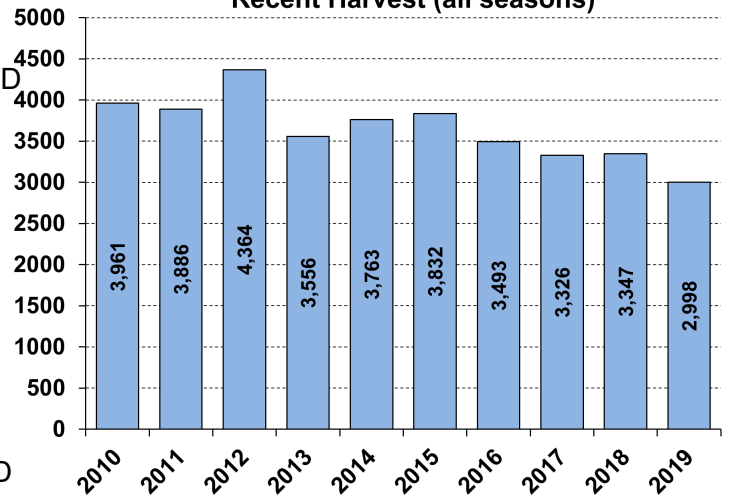
IDNR sharpshooting: 000 deer were removed via sharpshooting which is used to supplement hunter harvest, allows localized deer reductions in known CWD positive areas to reduce transmission rates and environmental contamination. Through these efforts CWD prevalence has remained low (see below).



2019-2020 Harvest by Season



Recent Harvest (all seasons)



Recent Archery Harvest by Bow Type

Type	2015	2016	2017	2018	2019
Compound	918	806	710	638	649
Crossbow	149	156	294	425	461
Traditional	11	11	13	19	19
Total	1078	973	1017	1082	1129

Age/Sex Composition of Recent Harvest (%)

	2015	2016	2017	2018	2019
M - Adult	23.5	22.4	23.1	24.1	28.4
M - Yearling	16.7	16.6	19.2	16.8	17.6
M - Fawn	10.8	10.6	9.6	8.4	8.6
F - Adult	40.8	41.2	37.9	42.8	38.1
F - Fawn	8.2	8.2	6.9	7.0	7.3

M - Adult = 2.5 and older; F - Adult = 1.5 and older