Illinois Public Hunting Areas Report: 2018-2019 Wildlife Harvest

Division of Wildlife Resources, Illinois Department of Natural Resources

The ***Illinois Public Hunting Areas Report*** is developed each year to provide information on public hunting/trapping effort and wildlife harvest. This report provides both hunting and trapping information on Illinois Department of Natural Resources (IDNR) owned, leased or managed public hunting sites.

Tables 1-3 provides hunter effort and harvest data for the 2018-19 hunting seasons. The charts provide data from 1990 to present. Readers should be aware that data collection varies by site and year.

Federal Aid in Wildlife Restoration

The Federal Aid in Wildlife Restoration Program (resulting from the Pittman-Robertson Act of 1937 – a cost share program administered by the U.S. Fish & Wildlife Service) has either funded or is currently funding wildlife habitat developments or has acquired land on 117 of the 183 public hunting and trapping areas. Pittman-Robertson (P-R) funding provides wildlife habitat development, maintenance activity, research projects and land acquisition for wildlife management purposes in Illinois. P-R funds also provide funding for Illinois hunter safety course administration and materials. The purpose of the P-R Act is to strengthen the ability of the States to preserve, protect and enhance wild animal and bird resources. Benefits include providing increased public enjoyment of these resources.

Equal Opportunity

Equal opportunity to participate in programs of the Illinois Department of Natural Resources (IDNR) and those funded by the U.S Fish and Wildlife Service and other agencies is available to all individuals regardless of race, sex, national origin, disability, age, religion or other non-merit factors. If you believe you have been discriminated against, contact the funding source's civil rights office and/or the Equal Employment Opportunity Officer, IDNR, One Natural Resources Way, Springfield, IL 62702-1271, 217/782-2662; TTY 217/782-9175.

Table 1. Wildlife harvested and hunter effort on public hunting areas, 2018-2019 season.

Site	Classification	Site Acreage		Hunter		Wildlife Harvested							
		Total Hunted Acres	Total Acres	Total Hunter Trips	Dove Hunter Trips	Dove	Squirrel	Rabbit	Pheasant	Quail	Turkey	Deer - Firearm	Deer - Bow
Adeline Jay Geo - Karis Illinois Beach	SP	635	882	300	0	0	0	0	0	0	0	0	10
Alvah Borah	SHA	87	88	18	0	0	7	0	0	0	0	0	0
Anderson Lake	SFWA	2000	2248	1404	37	67	0	0	0	0	0	0	3
Apple River Canyon	SP	960	1484	733	0	0	106	19	0	0	2	12	19
Argyle Lake	SP	950	1722	935	59	0	30	11	0	0	2	1	10
Banner Marsh	SFWA	3000	4432	2563	103	102	0	65	0	0	0	1	31
Beall Woods	SP	516	630	126	0	0	0	0	0	0	0	0	8
Beaver Dam	SP	450	740	157	0	0	5	0	0	0	0	0	8
Big Bend	SFWA	2338	2376	1307	0	0	101	15	7	9	13	0	56
Big River	SFWA	2970	2997	999	45	18	10	1	0		11	22	22
Birkbeck	SHA	77	80	40	0	0	0	3	28	0	0	0	0
Bohm Woods	NP	90	90	50	0	0	0	0	0	0	0	0	1
Bradford	SHA	100	103.5	36	0	0	0	0	7	3	0	0	2
Buffalo Prairie	SHA	299	300	10	0	0	0	0	3	0	0	0	0
Buffalo Rock	SP	150	298	95	0	0	0	0	0	0	0	0	3
Burning Star No. 5	SHA	4508	4508	802	11	10	56	0	0	0	3	19	46
Butterfield Trail	SRA	135	142	267	0	0	91	0	0	0	2	1	6
Cache River	SNA	15069	17783	2499	5	8	225	56	0	0	18	63	55
Campbell Pond	SHA	520	520	0	1	0	23	0	0	0	1	13	6
Cape Bend	SFWA	1380	1380	390	0	0	21	0	0	0	0	4	3
Carlyle Lake	SFWA	9868	9914	4674	4	5	33	10	0	0	1	0	0
Castle Rock	SP	1620	2000	673	0	0	90	0	0	0	1	12	13
Cedar Glen	SNA	1150	1202	71	0	0	0	0	0	0	0	3	4
Cedar/Draper Bluffs	SP	1275	1275	262	0	0	14	0	0	0	3	8	6
Chain O' Lakes	SP	2578	5929	800	45	22	73	1	44	0	0	0	15
Chauncey Marsh	SNA	519	609	251	0	0	96	0	0	0	0	1	2
Clear Lake	SFWA	760	1460	0	0	0	0	0	0	0	0	0	0
Clifton	SHA	80	81	31	0	0	0	0	5	0	0	0	0
Clinton Lake	SRA	3693	9300	2463	17	16	353	232	28	0	12	83	170
Coffeen Lake	SFWA	3055	3720	1023	47	285	0	13	6	10	3	13	23
Copperhead Hollow	SWA	1344	1344	160	0	0	11	6	0	0	6	7	7
Crawford County	SFWA	1100	1122	733	47	313	220	19	0	7	5	38	13
Cretaceous Hills	SNA	238	511	50	0	0	0	0	0	0	0	0	0
Cypress Pond	SNA	1047	1047	238	0	0	5	1	0	0	4	11	4
Deer Pond	SNA	190	251	98	0	0	2	0	0	0	2	5	4
Des Plaines	SFWA	3500	5012	6522	336	464	0	13	0	3	0	10	48
Des Plaines Game Propagation Center	GPC	134	240	665	0	0	0	0	0	0	0	0	10
Devil's Island	SFWA	2741	2741	0	0	0	0	0	0	0	7	3	2
Dixon Springs	SP	265	770	25	0	0	0	0	0	0	0	2	4
Dog Island	SFWA	221	221	131	0	0	46	0	0	0	2	3	5
Donnelley	SFWA	676	780	379	0	0	0	0	0	0	0	0	0
Double "T"	SFWA	377	1957	440	203	660	0	0	0	0	0	0	0
Dublin Highlands	SHA	122	122	80	0	0	0	4	1	0	0	0	0
Eagle Creek	SRA	520	1315	363	0	0	9	0	0	0	1	0	20
Edward R. Madigan	SFWA	300	750	148	135	685	0	7	2	0	0	0	0
Eldon Hazlet	SRA	1699	3750	327	20	39	6	0	0	0	2	0	24
Embarras River Bottom	SNA	535	2200	224	0	0	0	0	0	0	1	5	10
Ferne Clyffe	SP	450	2430	183	0	0	11	5	0	0	1	15	7
Finfrock	SHA	365	377	70	0	0	0	2	55	0	0	0	0
Flag Pond	SNA	254	254	55	0	0	3	0	0	0	1	7	3
Fort de Chartres	SM	800	1100	0	0	0	0	0	0	0	0	0	0

Table 1. Wildlife harvested and hunter effort on public hunting areas, 2018-2019 season.

Site	Classification	Site Acreage		Hunter		Wildlife Harvested							
		Total Hunted Acres	Total Acres	Total Hunter Trips	Dove Hunter Trips	Dove	Squirrel	Rabbit	Pheasant	Quail	Turkey	Deer - Firearm	Deer - Bow
Fort Kaskaskia	SM	140	275	77	0	0	0	0	0	0	0	0	4
Fort Massac	SP	984	1450	525	0	0	108	0	0	0	0	6	15
Fox Ridge	SP	1072	1516	755	6	8	34	22	0	1	5	14	24
Frank Holten	SP	300	1080	217	0	0	0	0	0	0	1	0	9
Franklin Creek	SNA	365	638	0	0	0	0	0	0	0	0	8	18
Freeman Mine	SHA	24	179	13	0	0	0	0	17	0	0	0	0
French Bluff	SNA	342	344	188	0	0	63	0	0	0	2	1	1
George S. Park Memorial Woods	SNA	80	80	5	0	0	0	0	0	0	0	4	2
Giant City	SP	2255	4052	761	4	4	89	13	0	0	7	72	37
Gifford	NP	100	100	34	0	0	0	0	28	0	0	0	0
Goode's Woods	SHA	40	40	15	0	0	0	0	0	0	0	0	2
Green River	SWA	2515	2565	2248	389	1,303	72	72	137	10	11	34	28
Hallsville	SHA	83	83	46	0	0	0	1	32	7	0	0	0
Hamilton County	SFWA	1530	1674	560	5	2	0	4	0	4	11	45	35
Hanover Bluff	SNA	323	349	254	0	0	66	0	0	0	6	5	16
Harry "Babe" Woodyard	SNA	1150	1150	773	127	544	88	3	0	0	4	7	28
Heidecke Lake/Goose Lake Prairie	SFWA	1000	1094	1039	0	0	0	0	0	0	0	0	0
Henderson Creek	SFWA	800	2496	179	0	0	0	0	0	0	0	0	0
Hennepin Canal	ST	4854	5348	281	81	203	0	0	0	0	0	0	11
Henry Allan Gleason	SNA	120	120	4	0	0	0	0	0	0	0	0	0
Herschel Workman	SHA	135	135	45	0	0	0	1	24	0	0	0	0
Hidden Springs	SF	963	1121	1599	1	0	75	0	0	0	2	8	25
Hindsboro	SHA	88	90	19	0	0	0	0	5	5	0	0	0
Horseshoe Lake - Alexander	SFWA	4190	11692	1593	4	14	107	0	0	0	2	22	10
Horseshoe Lake - Madison	SP	2000	2960	3349	398	3,025	0	0	0	0	4	3	41
Horseshoe Lake - Madison Island Complex	SP	2330	2330	1483	25	4	47	0	0	0	13	0	43
Hurricane Creek (Paul C Burrus)	SHA	376	397	92	0	0	0	5	5	10	0	1	7
Illinois and Michigan Canal	ST	1000	1094	125	0	0	0	0	0	0	0	0	0
Ilo Dillon	SHA	75	79	35	0	0	0	5	11	1	0	0	0
Iris and Jack Witkowsky	SFWA	1095	1095	986	0	0	19	0	0	0	3	13	12
Iroquois County	SFWA	2401	2951	2692	115	109	59	0	0	0	5	26	31
James ""Pate"" Philip	SP	415	507	0	0	0	0	0	0	0	0	0	6
Jim Edgar Panther Creek	SFWA	16268	16449	11915	789	4,930	402	413	88	399	43	108	270
Johnson-Sauk Trail	SRA	862	1361	775	165	60	33	0	0	0	6	1	22
Jubilee College	SP	2900	3222	1704	58	117	45	1	0	0	2	19	32
Kankakee River	SP	2729	4000	3201	318	192	211	5	628	0	4	0	19
Kaskaskia River	SFWA	14000	16000	1578	65	114	50	4	0	0	39	112	97
Kickapoo	SRA	2381	3981	914	3	0	75	3	2	0	5	7	34
Kidd Lake Marsh	SNA	465	8465	99	0	0	0	0	0	0	0	0	2
Kinkaid Lake	SFWA	3100	5850	978	15	19	31	22	0	3	8	37	34
Kishwaukee River	SNA	484	484	519	0	0	0	0	0	0	2	0	9
Lake DePue	SFWA	1700	2351	323	0	0	0	0	0	0	0	0	0
Lake Le-Aqua-Na	SRA	400	715	321	25	53	0	0	0	0	0	11	14
Larry D. Closson (Hickory Ridge)	SHA	130	130	41	0	0	0	0	19	1	0	0	0
Lincoln Trail	SP	875	1023	373	0	0	0	0	0	0	0	0	24
Little Rock Creek	SHA	148	150	55	0	0	0	2	3	0	0	0	5
Loda	SHA	159	160	35	0	0	0	3	24	0	0	0	0
Lowden Memorial	SP	80	219	57	0	0	0	0	0	0	0	0	3
Lowden-Miller	SF	2225	2573	1712	0	0	148	0	0	0	10	31	26
Mackinaw River	SFWA	1400	1415	1825	309	512	122	3	5	2		15	33
Manito	SHA	70	78	20		0	0	0	0	0	0	0	0

Table 1. Wildlife harvested and hunter effort on public hunting areas, 2018-2019 season.

Site	Classification	Site Acreage		Hunter		Wildlife Harvested							
		Total Hunted Acres	Total Acres	Total Hunter Trips	Dove Hunter Trips	Dove	Squirrel	Rabbit	Pheasant	Quail	Turkey	Deer - Firearm	Deer - Bow
Marseilles	SFWA	2239	2515	2304	13	7	158	66	1	0	10	73	40
Marshall	SFWA	4876	6539	1703	1	0	157	52	0	0	0	10	22
Matthiessen	SP	1500	1935	1349	228	1,060	225	0	0	0	3	9	19
Mautino	SFWA	891	911	320	65	60	0	0	0	0	0	0	16
Maxine Loy	SHA	213	215	4	0	0	0	0	0	0	0	0	0
Maytown	SHA	160	160	69	0	0	0	0	0	2	0	0	3
Mazonia-Braidwood	SFWA	5450	5490	1654	0	0	97	0	0	0	0	32	13
Meeker	SHA	72	72	28	0	0	0	0	0	0	0	4	1
Meredosia Lake	SFWA	600	600	0	0	0	0	0	0	0	0	0	0
Mermet	SFWA	2000	2625	2277	0	0	74	0	0	0	4	2	7
Middle Fork	SFWA	2628	2813	1129	3	0	75	30	0	5	5	7	55
Milk's Grove	SHA	77	78	17	0	0	0	1	19	0	0	0	0
Miller-Anderson Woods	SNA	522	522	52	0	0	0	0	0	0	0	1	15
Mississippi Palisades	SP	1500	2550	1065	0	0	0	0	0	0	17	16	28
Mississippi River Area (MRA)	MRA	0	0	0	0	0	0	0	0	0	22	33	29
Mississippi River Pool 14	SFWA	0	0	0	0	0	0	0	0	0	0	7	1
Mississippi River Pool 16	SFWA	0	0	0	0	0	0	0	0	0	0	11	9
Mississippi River Pool 17	SFWA	2883	2883	0	0	0	0	0	0	0	0	2	0
Mississippi River Pool 21	SFWA	8536	8536	0	0	0	0	0	0	0	9	15	7
Mississippi River Pool 22	SFWA	6861	6861	0	0	0	0	0	0	0	6	2	1
Mississippi River Pool 24	SFWA	0	0	0	0	0	0	0	0	0	2	13	7
Mitchell's Grove	SNA	170	185	85	0	0	0	0	0	0	0	1	2
Momence Wetlands	SNA	460	896	355	0	0	16	0	0	0	1	0	19
Moraine Hills/Volo Bog	SP	2385	2560	650	0	0	0	0	0	0	0	23	3
Moraine View	SRA	1191	1687	2386	62	92	42	45	0	0	5	0	27
Morrison-Rockwood	SP	1108	1152	888	205	931	146	0	0	0	6	37	5
Mt. Vernon Game Propagation Center	GPC	600	700	440	39	29	20	18	0	0	5	0	20
Nachusa	SNA	72	72	0	0	0	0	1	2	0	0	0	0
Nauvoo (Max Row Unit)	SP	40	40	0	0	0	0	0	0	0	0	0	2
Newton Lake	SFWA	2545	2550	1418	3	1	5	177	0	10	11	15	79
Oakford	SHA	115	115	0	0	0	0	0	0	0	0	0	0
Peabody River King	SFWA	1500	2000	884	31	94	6	50	0	0	2	10	18
Pekin Lake	SFWA	1200	1488	118	0	0	0	0	0	0	0	0	4
Perdueville	SHA	120	122	21	0	0	0	0	21	0	0	0	0
Pere Marquette	SP	5000	8050	1050	0	0	70	0	0	0	8	17	24
Piatt County Unit- Weldon Springs	SFWA	770	790	405	0	0	28	24	13	0	1	3	15
Pawerton Lake	SNA	855	1400	433	0	0	0	0	0	0	0	0	0
Prairie Ridge-Jasper	SP	2614	2694	110	0	0	0	0	0	0	0	10	14
Pyramid	SP	18588	19416	4322	140	481	118	70	17	179	15	57	205
Rall Woods	SNA	283	283	397	0	0	102	0	0	0	1	5	10
Ramsey Lake	SRA	1610	1961	671	147	1,098	50	35	0	0	4	0	23
Randolph County	SRA	820	1031	723	86	79	41	16	0	0	8	0	41
Rauchfuss Hill	SRA	150	150	6	0	0	0	0	0	0	0	0	0
Ray Norbut	SFWA	1290	1298	510	160	425	73	0	0	0	8	15	24
Ray Norbut (Dutch Creek Unit)	SFWA	410	410	246	0	0	19	3	0	0	2	5	12
Red Hills	SP	736	959	235	0	0	22	0	0	2	2	0	20
Redwing Slough/Deer Lake	SNA	200	711	116	0	0	0	0	0	0	0	0	0
Rend Lake	SFWA	7690	12690	6434	23	184	0	0	0	0	10	19	39
Revis Hill Prairie	NP	420	420	271	0	0	0	0	0	0	0	13	10
Rice Lake	SFWA	1490	6811	4443	0	0	0	0	0	0	0	0	3
Rock Cut	SP	2570	3092	169	0	0	0	0	0	0	0	33	0

Table 1. Wildlife harvested and hunter effort on public hunting areas, 2018-2019 season.

Site	Classification	Site Acreage		Hunter		Wildlife Harvested							
		Total Hunted Acres	Total Acres	Total Hunter Trips	Dove Hunter Trips	Dove	Squirrel	Rabbit	Pheasant	Quail	Turkey	Deer - Firearm	Deer - Bow
Rockton Bog	SNA	103	103	0	0	0	0	0	0	0	0	0	0
Sahara Woods	SFWA	3800	4100	271	0	0	56	21	0	0	3	1	30
Saline County	SFWA	1000	1270	320	0	0	85	16	0	0	3	16	6
Sam Dale Lake	SFWA	950	1302	390	2	0	59	1	0	0	7	0	33
Sam Parr	SFWA	840	1180	603	105	245	65	9	0	0	3	0	38
Sand Prairie	SHA	316	316	56	31	91	0	4	23	7	0	0	0
Sand Ridge	SF	6500	7113	2405	48	5	209	12	0	18	20	45	61
Sandy Ford	SNA	203	203	241	0	0	134	0	0	0	1	1	3
Sangamon River	SFWA	178	178	62	0	0	0	0	0	0	1	4	3
Sanganois	SFWA	6860	9602	4172	1	2	36	0	0	0	4	16	14
Sangchris Lake	SRA	2380	5280	3099	213	1,376	64	7	10	7	2	2	90
Saybrook	SHA	646	646	104	0	0	0	2	123	0	0	0	0
Shabbona Lake	SP	776	1550	253	68	61	0	0	0	0	0	0	28
Shelbyville	SFWA	6350	6450	4139	226	758	237	240	14	8	4	22	85
Sibley	SHA	630	635	116	0	0	0	2	127	0	0	0	0
Sielbeck Forest	SNA	385	385	95	0	0	27	0	0	0	0	1	2
Siloam Spring - Buckhorn	SP	2272	2272	1184	155	1,240	94	0	0	0	10	2	36
Siloam Springs	SP	3095	3323	1581	12	24	93	0	0	0	3	31	60
Silver Springs	SFWA	900	1314	3516	374	273	140	0	0	0	0	0	17
Skinner Farm	SHA	90	220	168	77	244	0	0	0	0	0	6	3
Snakeden Hollow	SFWA	2497	2497	570	221	792	0	0	0	0	0	0	0
Spoon River	SF	1675	1680	1434	3	0	155	15	0	0	10	22	39
Spring Lake	SFWA	1500	2031	1935	0	0	23	0	0	0	0	0	7
Starved Rock	SP	2817	2817	1103	0	0	0	0	0	0	0	16	10
Stephen A. Forbes	SRA	2580	3103	898	0	0	90	17	0	3	8	0	43
Steward	SHA	80	80	34	0	0	0	0	13	0	0	0	0
Tapley Woods	SNA	259	259	304	0	0	69	0	0	0	4	5	6
Ten Mile Creek	SFWA	4995	5846	2236	337	1,387	89	254	0	93	11	63	49
Trail of Tears	SF	4784	5019	568	0	0	164	0	0	0	6	24	4
Turkey Bluffs	SFWA	2250	2265	762	0	0	76	0	0	0	12	34	11
Union County	SFWA	2800	6202	2397	65	149	121	0	0	0	0	24	11
Victoria	SHA	240	241	47	12	59	0	1	18	1	0	0	0
Walnut Point	SP	335	338	421	0	0	102	0	0	0	0	0	16
Ward's Grove	SNA	750	1440	58	0	0	0	0	0	0	0	14	1
Washington County	SRA	750	1440	1077	72	23	165	12	0	0	4	0	32
Wayne Fitzgerrell	SRA	1800	3010	3652	0	0	0	0	0	0	9	30	60
Weinberg-King	SP	760	760	574	69	108	14	0	0	0	1	19	9
Weinberg-King (Cecil White Unit)	SP	30	30	0	0	0	0	0	0	0	0	0	0
Weinberg-King (Scripps Unit)	SP	747	747	233	0	0	38	0	0	0	5	10	7
Weinberg-King (Spunky Bottoms Unit)	SP	833	833	258	0	0	0	1	0	0	0	2	5
White Pines Forest	SP	300	385	67	0	0	0	0	0	0	0	5	2
Whitefield	SHA	117	118	42	0	0	9	0	12	0	0	0	0
Wildcat Hollow	SHA	675	680	143	0	0	0	1	0	2	2	3	2
William W. Powers	SRA	419	650	0	0	0	0	0	0	0	0	0	0
Willow Creek	SHA	209	209	21	0	0	0	0	0	0	0	0	0
Wilmington Shrub Prairie	NP	300	305	135	0	0	1	0	0	0	2	0	1
Winston Tunnel	SNA	207	207	80	0	0	0	1	0	0	0	1	5
Wise Ridge	SNA	550	555	0	0	0	0	0	0	0	0	0	0

Table 1. Wildlife harvested and hunter effort on public hunting areas, 2018-2019 season.

Site	Classification	Site Acreage		Hunter		Wildlife Harvested							
		Total Hunted Acres	Total Acres	Total Hunter Trips	Dove Hunter Trips	Dove	Squirrel	Rabbit	Pheasant	Quail	Turkey	Deer - Firearm	Deer - Bow
Wolf Creek	SP	500	2035	274	1	0	5	0	0	0	0	3	30
Woodford County	SFWA	1840	5426	2204	0	0	5	0	0	0	0	0	1
Zoeller	NC	160	160	0	0	0	0	0	0	0	0	0	0
		335274	444145	164366	7315	25,285	7,560	2,269	1,627	812	601	1,894	3,464
		Total Acres	Total Acres Hunted	Total Hunter Trips	Dove Hunter Trips	Dove	Squirrel	Rabbit	Pheasant	Quail	Turkey	Deer - Firearm	Deer - Bow
						Total Wildlife Harvested							

MRA - Mississippi River Area includes: Batchtown, Calhoun Point, Glades-12 Mile Island, Godar-Diamond Hurricane Island, Red's Landing, RipRap Piasa Island, Fuller Lake and Stump Lake

*Horseshoe Lake - Madison Island Complex is made up of Chouteau, Gaberet and Mosenthein Islands

Cell is empty when no data was collected or reported

SP - State Park, SFWA - State Fish and Wildlife Area, SWA - State Wildlife Area, SNA - State Natural Area, SRA - State Recreation Area, SHA - State Habitat Area, SF - State Forest, ST - State Trail, SHS - State Historic Site, MRA - Mississippi River Area, NP - Nature Preserve, NC - Not Classified, GPC - Game Propogation Center

Table 2. Hunting effort and waterfowl harvested on public hunting areas, 2018-2019 season.

Site	Classification	Youth Season						Teal Season			60 Day Duck Season								Post 60 Day Duck Season					All Seasons Total Waterfowl Harvest				
			Harvest									Harvest								Harvest								
		Hunter Trips	Mallards	Canada Geese	Coots	Other Ducks	Harvest per Trip	Hunter Trips	Teal Harvest	Harvest per Trip	Hunter Trips	Mallards	Canada Goose	Snow Geese (White Front)	Snow Geese (Blue)	Other Ducks	Coots	Harvest per Trip	Hunter Trips	Canada Geese	Snow Geese (Blue)	Snow Geese (White Front)	Harvest per Trip	Coots	Canada Geese	All Ducks	Snow Geese (White Front)	Snow Geese (Blue)
Anderson Lake	SFWA	57	9	0	0	7	0.3	6	6	1.0	1289	295	8	1	9	496	16	0.6	0	0	0	0	0.0	16	8	813	1	9
Banner Marsh	SFWA	40	6	3	0	13	0.6	0	0	0.0	1520	220	38	0	0	300	28	0.4	183	34	0	0	0.2	28	75	539	0	0
Cache River	SNA	0	0	0	0	0	0.0	11	0	0.0	731	0	0	0	0	326	0	0.4	0	0	0	0	0.0	0	0	326	0	0
Campbell Pond	SHA	0	0	0	0	0	0.0	0	0	0.0	7	0	0	0	0	0	0	0.0	0	0	0	0	0.0	0	0	0	0	0
Cape Bend	SFWA	3	0	0	0	0	0.0	22	4	0.2	229	67	0	0	0	94	0	0.7	2	0	0	0	0.0	0	0	165	0	0
Carlyle Lake	SFWA	198	56	1	7	175	1.2	507	352	0.7	3239	1269	17	18	74	1473	0	0.9	63	7	1	28	0.6	7	25	3325	46	75
Chain O' Lakes	SP	0	0	0	0	0	0.0	0	0	0.0	556	252	45	0	0	332	8	1.1	0	0	0	0	0.0	8	45	584	0	0
Clear Lake	SHA	0	0	0	0	0	0.0	0	0	0.0	97	32	1	0	0	95	0	1.3	0	0	0	0	0.0	0	1	127	0	0
Clinton Lake	SRA	23	0	0	0	3	0.1	62	21	0.1	1605	231	12	0	0	189	12	0.3	11	3	0	2	0.0	3	19	392	0	0
Coffeen Lake	SFWA	3	0	0	0	1	0.3	9	5	0.6	135	64	9	0	0	57	0	1.0	15	4	6	0	0.7	0	25	105	5	0
Copperhead Hollow	SWA	0	0	0	0	0	0.0	0	0	0.0	0	0	0	0	0	0	0	0.0	0	0	0	0	0.0	0	0	0	0	0
Des Plaines	SFWA	0	0	0	0	0	0.0	0	0	0.0	263	96	8	0	0	57	0	0.6	6	3	0	0	0.5	0	11	153	0	0
Dog Island	SFWA	0	0	0	0	0	0.0	21	0	0.0	41	16	7	0	0	7	0	0.7	7	2	0	0	0.3	0	9	23	0	0
Donnelley	SFWA	0	0	0	0	0	0.0	0	0	0.0	379	76	10	0	0	190	0	0.7	0	0	0	0	0.0	0	10	266	0	0
Double "T"	SFWA	0	0	0	0	0	0.0	0	0	0.0	237	20	72	0	0	18	0	0.5	0	0	0	0	0.0	0	72	38	0	0
Eldon Hazlet	SP	0	0	0	0	0	0.0	0	0	0.0	0	0	0	0	0	0	0	0.0	0	0	0	0	0.0	0	0	0	0	0
Embarras River Bottoms	SNA	0	0	0	0	0	0.0	0	0	0.0	56	1	0	0	0	0	0	0.0	0	0	0	0	0.0	0	0	1	0	0
Fox Ridge	SP	0	0	0	0	0	0.0	0	0	0.0	7	0	0	0	0	0	0	0.0	0	0	0	0	0.0	0	0	0	0	0
Freeman Mine	SHA	0	0	0	0	0	0.0	0	0	0.0	0	0	0	0	0	0	0	0.0	0	0	0	0	0.0	0	0	0	0	0
Heidecke Lake	SFWA	0	0	0	0	0	0.0	0	0	0.0	0	0	0	0	0	0	0	0.0	0	0	0	0	0.0	0	0	0	0	0
Henderson Creek	SFWA	0	0	0	0	0	0.0	2	7	3.5	176	73	1	0	0	26	0	0.6	0	0	0	0	0.0	0	1	106	0	0
Horsehoe Lake-Alexander	SFWA	0	0	0	0	0	0.0	0	0	0.0	1476	68	12	0	38	543	0	0.4	8	0	6	0	0.8	0	12	611	0	44
Horseshoe Lake - Madison	SP	76	23	2	3	95	1.6	377	477	1.3	2612	450	76	5	32	1767	34	0.9	135	17	0	3	0.1	37	95	2812	8	32
Horseshoe Lake - Madison Island Complex	SP	0	0	0	0	0	0.0	0	0	0.0	21	12	4	0	0	24	0	1.9	0	0	0	0	0.0	0	4	36	0	0
Jim Edgar Panther Creek	SFWA	0	0	0	0	0	0.0	0	0	0.0	13	8	2	0	0	5	0	1.2	0	0	0	0	0.0	0	2	13	0	0

Table 2. Hunting effort and waterfowl harvested on public hunting areas, 2018-2019 season.

Site	Classification	Youth Season						Teal Season			60 Day Duck Season								Post 60 Day Duck Season					All Seasons Total Waterfowl Harvest				
			Harvest									Harvest								Harvest								
		Hunter Trips	Mallards	Canada Geese	Coots	Other Ducks	Harvest per Trip	Hunter Trips	Teal Harvest	Harvest per Trip	Hunter Trips	Mallards	Canada Goose	Snow Geese (White Front)	Snow Geese (Blue)	Other Ducks	Coots	Harvest per Trip	Hunter Trips	Canada Geese	Snow Geese (Blue)	Snow Geese (White Front)	Harvest per Trip	Coots	Canada Geese	All Ducks	Snow Geese (White Front)	Snow Geese (Blue)
Kankakee River	SP	0	0	0	0	0	0.0	0	0	0.0	392	67	36	0	0	74	0	0.5	8	2	0	0	0.3	0	38	141	0	0
Kaskaskia River	SFWA	6	4	0	0	7	1.8	41	73	1.8	1231	301	9	0	0	811	0	0.9	23	21	0	4	1.1	0	30	1196	4	0
Kickapoo	SNA	0	0	0	0	0	0.0	0	0	0.0	46	6	11	0	0	4	0	0.5	4	4	0	0	1.0	0	15	10	0	0
Kidd Lake Marsh	SP	0	0	0	0	0	0.0	0	0	0.0	24	9	1	0	0	7	0	0.7	0	0	0	0	0.0	0	1		0	0
Kinkaid Lake	SFWA	0	0	0	0	0	0.0	0	0	0.0	191	34	11	0	0	78	0	0.6	0	0	0	0	0.0	0	11	112	0	0
Lake DePue	SFWA	0	0	0	0	0	0.0	0	0	0.0	323	76	36	0	0	113	0	0.7	0	0	0	0	0.0	0	36	189	0	0
Larry D. Closson	SHA	0	0	0	0	0	0.0	0	0	0.0	0	0	0	0	0	0	0	0.0	0	0	0	0	0.0	0	0	0	0	0
Marshall	SFWA	32	5	2	0	25	1.0	17	2	0.1	957	320	38	7	0	560	0	1.0	5	6	0	0	1.2	0	46	912	7	0
Mazonia-Braidwood	SFWA	0	0	0	0	0	0.0	0	0	0.0	675	421	4	0	0	408		1.2	6	6	0	0	1.0	0	10	829	0	0
Mermet	SFWA	142	75	1	0	147	1.6	0	0	0.0	1863	574	8	0	0	513	0	0.6	0	0	0	0	0.0	0	9	1309	0	0
Middle Fork	SFWA	0	0	0	0	0	0.0	0	0	0.0	5	0	2	0	0	0	0	0.4	0	0	0	0	0.0	0	2	0	0	0
Mississippi River Area (MRA)	MRA	0	0	0	0	0	0.0	0	0	0.0	11592	6823	150	150	41	5727	6	1.1	0	0	0	0	0.0	6	150	12550	150	41
Momence Wetlands	SNA	0	0	0	0	0	0.0	0	0	0.0	28	8	0	0	0	8	0	0.6	0	0	0	0	0.0	0	0	16	0	0
Newton Lake	SFWA	6	0	0	0	0	0.0	0	0	0.0	364	60	15	0	13	80	2	0.5	5	2	5	0	1.4	2	17	140	0	18
Pekin Lake	SFWA	0	0	0	0	0	0.0	0	0	0.0	25	32	12	0	0	25	0	2.8	0	0	0	0	0.0	0	12	57	0	0
Powerton Lake	SFWA	0	0	0	0	0	0.0	0	0	0.0	433	154	40	0	0	317	0	1.2	0	0	0	0	0.0	0	40	471	0	0
Pyramid	SP	28	1	0	0	4	0.2	15	25	1.7	650	70	2	7	5	54	0	0.2	0	0	0	0	0.0	0	2	154	7	5
Ray Norbut	SFWA	0	0	0	0	0	0.0	0	0	0.0	12	3	0	0	0	9	0	1.0	0	0	0	0	0.0	0	0	12	0	0
Redwing Slough / Deer Lake	SNA	0	0	0	0	0	0.0	0	0	0.0	116	61	35	0	0	35	0	1.1	0	0	0	0	0.0	0	35	96	0	0
Rend Lake	SFWA	216	44	5	44	259	1.6	0	0	0.0	6060	3402	46	66	13	1831	297	0.9	124	85	17	97	1.6	341	136	5536	163	30
Revis Hill Prairie	NP	0	0	0	0	0	0.0	0	0	0.0	0	0	0	0	0	0	0	0.0	0	0	0	0	0.0	0	0	0	0	0
Rice Lake	SFWA	103	39	6	2	81	1.2	176	219	1.2	4119	1658	89	21	8	2134	21	1.0	0	0	0	0	0.0	23	95	4131	21	8
Saline County		0	0	0	0	0	0.0	0	0	0.0	8	0	0	0	0	0	0	0.0	0	0	0	0	0.0	0	0	0	0	0
Sangamois	SFWA	128	18	18	0	129	1.3	28	10	0.4	3587	2719	17	0	0	1811	10	1.3	0	0	0	0	0.0	10	35	4687	0	0
Sangchris Lake	SFWA	35	8	3	0	15	0.7	0	0	0.0	794	350	45	0	1	150	1	0.7	104	42	0	1	0.4	1	90	523	1	1

Table 2. Hunting effort and waterfowl harvested on public hunting areas, 2018-2019 season.

Site	Classification	Youth Season						Teal Season			60 Day Duck Season								Post 60 Day Duck Season					All Seasons Total Waterfowl Harvest				
			Harvest									Harvest								Harvest								
		Hunter Trips	Mallards	Canada Geese	Coots	Other Ducks	Harvest per Trip	Hunter Trips	Teal Harvest	Harvest per Trip	Hunter Trips	Mallards	Canada Goose	Snow Geese (White Front)	Snow Geese (Blue)	Other Ducks	Coots	Harvest per Trip	Hunter Trips	Canada Geese	Snow Geese (Blue)	Snow Geese (White Front)	Harvest per Trip	Coots	Canada Geese	All Ducks	Snow Geese (White Front)	Snow Geese (Blue)
Shabbona Lake	SP	0	0	0	0	0	0.0	0	0	0.0	0	0	0	0	0	0	0	0.0	0	0	0	0	0.0	0	0	0	0	0
Shelbyville	SFWA	85	1	1	2	30	0.4	148	231	1.6	1325	104	41	1	0	217	2	0.3	9	2	0	0	0.2	4	44	583	1	0
Snakeden Hollow	SFWA	0	0	0	0	0	0.0	0	0	0.0	196	0	40	0	0	0	0	0.2	3	0	0	0	0.0	0	40	0	0	0
Spring Lake	SFWA	0	0	0	0	0	0.0	0	0	0.0	1567	852	61	0	0	703	0	1.0		61	0	0	0.0	0	122	1555	0	0
Starved Rock	SP	10	3	2	0	0	0.5	0	0	0.0	527	341	93	0	0	31	0	0.9	44	22	0	0	0.5	0	117	375	0	0
Stephen A. Forbes	SRA	0	0	0	0	0	0.0	0	0	0.0	49	28	9	0	0	15	0	1.1	0	0	0	0	0.0	0	9	43	0	0
Ten Mile Creek	SFWA	1	0	0	0	1	1.0	4	9	2.3	166	18	7	2	11	56	0	0.6	17	0	39	0	2.3	0	7	84	2	50
Union County	SFWA	69	37	1	0	50	1.3	1	1	1.0	1842	646	2	14	1	485	2	0.6	15	8	2	12	1.5	2	11	1219	26	3
Weinberg-King (Spunky Bottoms Unit)	SP	8	2	0	0	0	0.3	0	0	0.0	111	17	1	0	0	15	0	0.3	7	0	0	1	0.1	0	1	34	1	0
William W. Powers	SRA	13	1	2	0	1	0.3	4	0	0.0	240	35	36	0	0	79	7	0.7	32	9	0	0	0.3	7	47	116	0	0
Woodford	SFWA	65	28	13	0	56	1.5	41	13	0.3	2087	1901	101	1	11	1248	9	1.6	0	0	0	0	0.0	9	114	3246	1	11
		Hunter Trips	Mallards	Canada Geese	Coots	Other Ducks	Harvest per Trip	Hunter Trips	Teal Harvest	Harvest per Trip	Hunter Trips	Mallards	Canada Goose	Snow Geese (White Front)	Snow Geese (Blue)	Other Ducks	Coots	Harvest per Trip	Hunter Trips	Canada Geese	Snow Geese (Blue)	Snow Geese (White Front)	Harvest per Trip	Coots	Canada Geese	All Ducks	Snow Geese (White Front)	Snow Geese (Blue)
			Harvest									Harvest								Harvest								
		Youth Season Totals						Teal Season Totals			60 Day Duck Season Totals								Post 60 Day Duck Season Totals					All Seasons -Waterfowl Harvest Totals				

MRA - Mississippi River Area includes: Batchtown, Calhoun Point, Glades-12 Mile Island, Godar-Diamond Huricane Island, Red's Landing, RipRap Landing, Piasa Island, Fuller Lake and Stump Lake

*Horseshoe Lake - Madison Island Complex is made up of Chouteau, Gaberet and Mosenthein Islands

Cell is empty when no data was collected or reported

SP - State Park, SFWA - State Fish and Wildlife Area, SNA - State Natural Area, SRA - State Recreation Area, SHA - State Habitat Area, SF - State Forest, ST - State Trail, SHS - State Historic Site, MRA - Mississippi River Area, NP - Nature Preserve, NC - Not Classified

Table 3. Other species harvested on public hunting areas, 2018-2019 season.

Site	Classification	State Wide Harvest Totals												
		Beaver	Coyote	Crow	Fox	Mink	Muskrat	Opossum	Raccoon	Otter	Skunk	Snipe	Woodchuck	Woodcock
Anderson Lake	SFWA	0	0	0	0	0	0	0	0	0	0	0	0	0
Apple River Canyon	SP	0	0	0	0	0	0	0	0	0	0	0	0	0
Argyle Lake	SP	0	0	0	0	0	0	0	2	0	0	0	0	0
Banner Marsh	SFWA	85	0	0	0	0	50	0	30	10	0	0	0	0
Beaver Dam	SP	0	0	0	0	0	18	0	9	2	0	0	0	0
Big Bend	SFWA	0	1	0	0	0	0	0	19	0	0	0	0	0
Cache River	SNA	0	21	0	0	0	0	0	1	0	0	0	0	0
Campbell Pond	SHA	0	0	0	0	0	0	0	0	0	0	0	0	0
Cape Bend	SFWA	4	0	0	0	0	0	0	2	0	0	0	0	0
Carlyle Lake	SFWA	23	1	0	0	0	0	1	11	0	0	0	0	0
Chauncey Marsh	SNA	0	0	0	0	0	0	0	0	0	0	0	0	0
Clinton Lake	SRA	0	1	0	0	0	0	0	5	0	0	0	0	2
Coffeen Lake	SFWA	0	0	0	0	0	0	0	0	0	0	0	0	0
Copperhead Hollow	SWA	0	2	0	0	0	0	0	2	0	0	0	0	0
Crawford County	SFWA	3	0	0	0	0	0	0	13	0	0	0	0	0
Cypress Pond	SNA	0	0	0	0	0	0	0	0	0	0	0	0	0
Des Plaines	SFWA	0	2	0	0	0	0	0	0	0	0	0	0	0
Center	GPC	0	0	0	0	0	0	6	26	0	2	0	0	0
Eagle Creek	SRA	0	0	0	0	0	0	0	0	0	0	0	0	0
Embarras River Bottom	SHA	0	0	0	0	0	0	0	0	0	0	0	0	0
Flag Pond	SNA	0	0	0	0	0	0	0	0	0	0	0	0	0
Fox Ridge	SP	0	0	0	0	0	0	0	21	0	0	0	0	0
Frank Holten	SP	1	0	0	0	0	0	1	2	0	0	0	0	0
Giant City	SP	2	0	0	0	0	0	1	6	0	1	0	0	0
Green River	SWA	0	0	0	0	0	0	0	0	0	0	0	0	0
Hamilton County	SFWA	0	0	0	0	0	0	0	10	0	0	0	0	0
Harry ""Babe"" Woodyard	SNA	0	1	0	0	0	0	0	11	0	0	0	0	0
Hennepin Canal	ST	32	2	0	0	3	2	0	12	3	0	0	0	0
Hidden Springs	SF	0	0	0	0	0	0	0	30	0	0	0	0	0
Horseshoe Lake - Alexander	SP	3	0	0	0	0	0	0	0	0	0	0	0	0
Horseshoe Lake - Madison	SP	0	0	165	0	0	0	0	0	0	0	0	0	0
Illinois and Michigan Canal	ST	53	0	0	0	1	36	0	21	1	0	0	0	0
Iroquois County	SFWA	0	9	0	0	0	0	0	0	0	0	0	0	0
Jim Edgar Panther Creek	SFWA	0	3	10	0	0	0	0	62	0	0	0	0	4
Jubilee College	SP	2	0	0	0	0	7	6	19	0	0	0	0	0
Kankakee River	SP	0	1	0	0	0	0	0	9	0	0	0	0	0
Kickapoo	SRA	0	1	0	0	0	0	0	9	0	0	0	0	0
Kinkaid Lake	SFWA	0	0	0	0	0	0	0	0	0	0	0	0	0
Kishwaukee River	SNA	0	0	0	0	0	0	0	0	0	0	0	0	0
Lincoln Trail	SP	0	0	0	0	0	0	0	26	0	0	0	0	0
Mackinaw River	SFWA	2	0	0	0	0	0	5	31	0	1	0	0	0
Marshall	SFWA	0	0	0	0	0	0	0	1	0	0	0	0	0
Mautino	SFWA	0	0	0	0	0	0	0	0	0	0	0	0	0
Mermet	SFWA	12	0	0	0	0	12	0	0	1	0	0	0	0
Middle Fork	SFWA	0	2	0	0	0	0	0	19	0	0	0	0	0
Mississippi River Area (MRA)	MRA	15	0	0	0	0	1	0	0	0	0	0	0	0
Moraine View	SRA	0	1	0	0	0	0	0	16	0	0	0	0	0
Pere Marquette	SP	0	2	0	0	0	0	57	14	0	0	0	0	0
Pyramid	SP	1	25	4	0	0	0	1	20	0	0	0	0	0

Table 3. Other species harvested on public hunting areas, 2018-2019 season.

Site	Classification	State Wide Harvest Totals												
		Beaver	Coyote	Crow	Fox	Mink	Muskrat	Opossum	Raccoon	Otter	Skunk	Snipe	Woodchuck	Woodcock
Rall Woods	SNA	0	0	0	0	0	0	0	4	0	0	0	0	0
Ramsey Lake	SRA	0	1	0	0	0	0	0	2	0	0	0	0	0
Randolph County	SRA	0	0	0	0	0	0	0	21	0	0	0	0	0
Ray Norbut	SFWA	6	2	0	0	0	0	0	6	0	0	0	0	0
Ray Norbut (Dutch Creek Unit)	SFWA	0	0	0	0	0	0	0	0	0	0	0	0	0
Rock Cut	SP	0	0	0	0	0	0	0	73	0	0	0	0	0
Sahara Woods	SFWA	4	0	8	0	0	0	0	3	0	0	0	0	0
Saline County	SFWA	0	0	8	0	0	0	0	3	0	0	0	0	0
Sam Dale Lake	SFWA	0	0	0	0	0	0	0	13	0	0	0	0	0
Sam Parr	SFWA	0	0	0	0	0	0	0	0	0	0	0	0	0
Sand Ridge	SF	0	0	1	0	0	0	0	0	0	0	0	0	0
Sangchris Lake	SRA	0	3	0	0	0	0	0	0	0	0	0	0	0
Shabbona Lake	SP	0	0	0	0	0	0	0	0	0	0	0	0	0
Shelbyville	SFWA	1	6	0	0	0	6	87	55	0	0	0	0	1
Siloam Spring - Buckhorn	SP	0	0	0	0	0	0	0	8	0	0	0	0	0
Siloam Springs	SP	0	0	0	0	0	0	0	5	0	0	0	0	0
Silver Springs	SFWA	0	0	0	0	0	0	0	0	0	0	0	0	0
Skinner Farm	SHA	0	0	0	0	0	0	0	0	0	0	0	0	0
Snakeden Hollow	SFWA	8	0	0	0	0	17	0	6	3	0	0	0	0
Spoon River	SF	0	0	0	0	0	0	1	16	0	0	0	0	0
Spring Lake	SFWA	0	0	0	0	0	0	0	0	0	0	0	0	0
Stephen A. Forbes	SRA	0	0	0	0	0	0	0	81	0	0	0	0	0
Ten Mile Creek	SFWA	25	2	3	0	0	0	10	98	2	0	0	0	0
Trail of Tears	SF	0	0	0	0	0	0	0	9	0	0	0	0	0
Turkey Bluffs	SFWA	0	0	0	0	0	0	0	0	0	0	0	0	0
Union County	SFWA	61	0	0	0	0	18	0	48	1	0	0	0	0
Walnut Point	SP	0	0	0	0	0	0	0	10	0	0	0	0	0
Washington County	SRA	0	0	0	0	0	0	0	17	0	0	0	0	0
Weinberg-King	SP	0	0	0	0	0	0	13	0	0	1	0	0	0
Weinberg-King (Scripps Unit)	SP	0	0	0	0	0	0	0	15	0	0	0	0	0
Weinberg-King (Spunky Bottoms Unit)	SP	0	0	0	0	0	0	0	1	0	0	0	0	0
Wildcat Hollow	SHA	0	0	0	0	0	0	0	0	0	0	0	0	0
Wolf Creek	SP	0	0	0	0	0	0	0	13	0	0	0	0	0
		343	**89**	**199**	**0**	**4**	**167**	**189**	**966**	**23**	**5**	**0**	**0**	**7**
		Beaver	Coyote	Crow	Fox	Mink	Muskrat	Opossum	Raccoon	Otter	Skunk	Snipe	Woodchuck	Woodcock
		State Wide Harvest Totals												

Table 4. Hunter effort and pheasant harvested on controlled hunting areas on Illinois public land, 2018-2019 season.

IDNR Controlled Permit Pheasant Hunting Areas

SITES	HUNTER TRIPS	PHEASANTS RELEASED	PHEASANTS HARVESTED	PERCENT HARVESTED	HUNTER SUCCESS RATIO
1 Clinton Lake SRA a/					
2 Des Plaines SFWA	4829	9512	4686	49.26%	0.97
3 Edward Madigan SFWA a/					
4 Eldon Hazlet SRA	2544	6636	3979	59.96%	1.56
5 Green River SWA	349	877	347	39.57%	0.99
6 Iroquois County SFWA	1459	2992	1541	51.50%	1.06
7 Jim Edgar Panther Creek SFWA	3123	6944	4478	64.49%	1.43
8 Johnson-Sauk Trail SRA					
9 Kankakee River SP	1084	2532	628	24.80%	0.58
10 Mackinaw River SFWA a/					
11 Moraine View SRA	1197	3130	1680	53.67%	1.40
12 Pere Marquette SP a/					
13 Sand Ridge SF	279	624	222	35.58%	0.80
14 Sangchris Lake SRA a/					
15 Wayne Fitzgerrell SRA	2943	6906	4302	62.29%	1.46
16 World Shooting & Recreational Center	24	120	48	40.00%	2.00
TOTAL	17831	40273	21911	54.41%	1.23

a/ Illinois Youth Pheasant Hunt Only

b/ Event Canceled

Public/Private Partnership Pheasant Hunting Areas

SITES	HUNTER TRIPS	PHEASANTS RELEASED	PHEASANTS HARVESTED	PERCENT HARVESTED	HUNTER SUCCESS RATIO
1 Chain O' Lakes SP					
2 Horseshoe Lake-Madison SP	4	48	6	12.50%	1.50
3 Ramsey Lake SRA					
4 Silver Springs SFWA	2278	4831	2737	56.65%	1.20
TOTAL	2282	4879	2743	56.22%	1.20

Blanks= No Data Reported

Summary Charts, 1990 – Present.

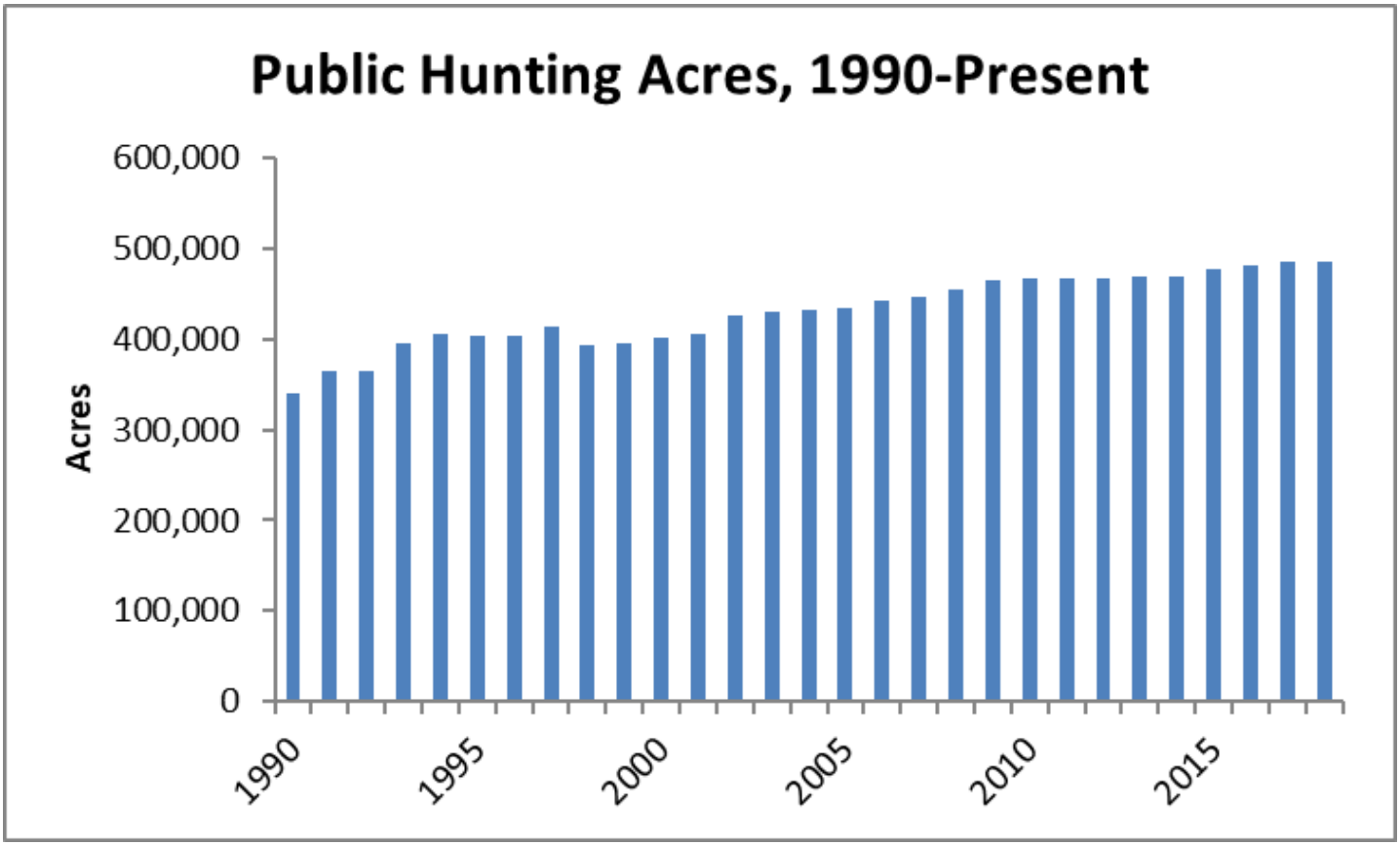

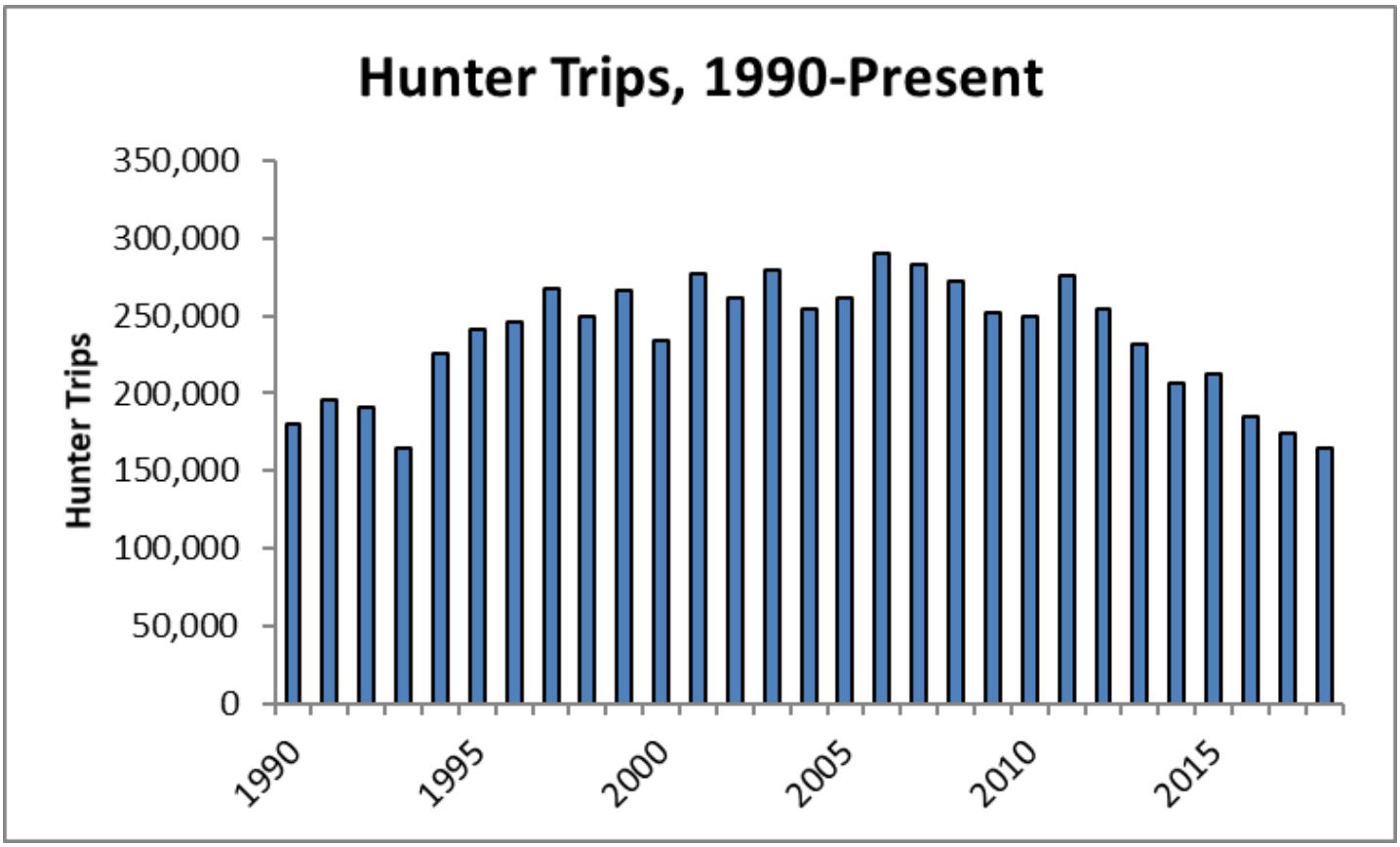

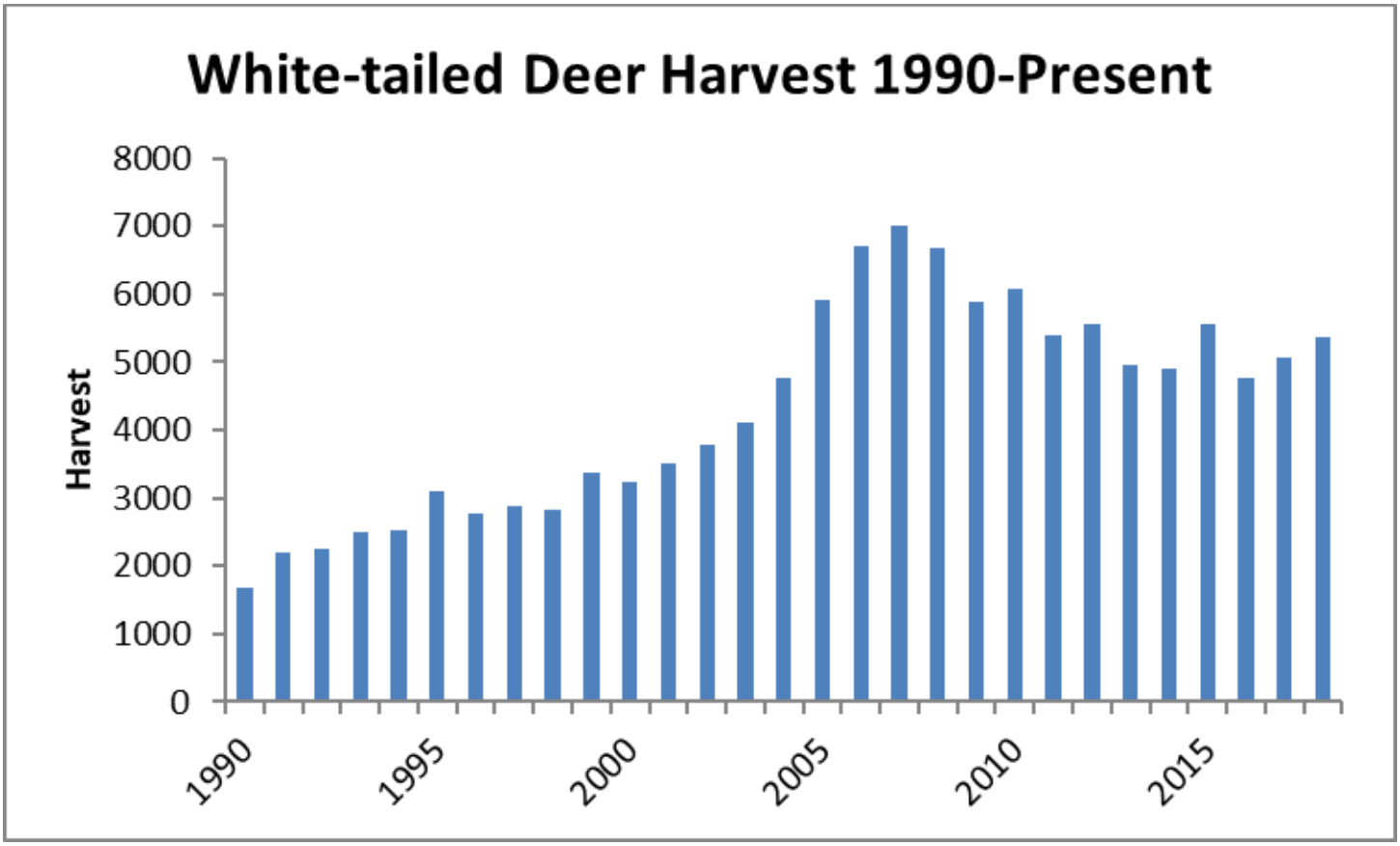
White-tailed Deer Harvest 1990-Present
Harvest
8000
7000
6000
5000
4000
3000
2000
1000
0
1990
1995
2000
2005
2010
2015

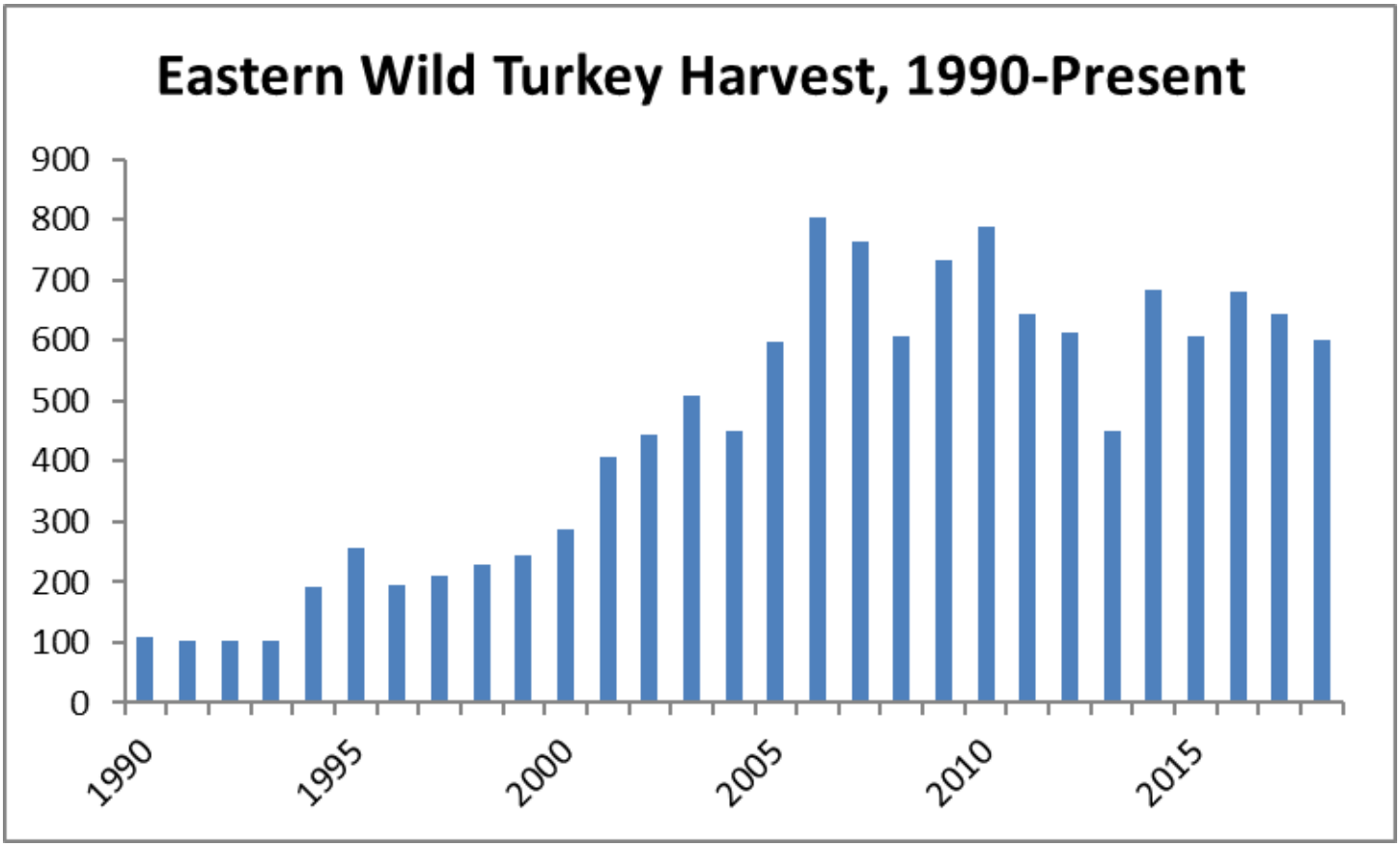
Eastern Wild Turkey Harvest, 1990-Present
900
800
700
600
500
400
300
200
100
0
1990
1995
2000
2005
2010
2015

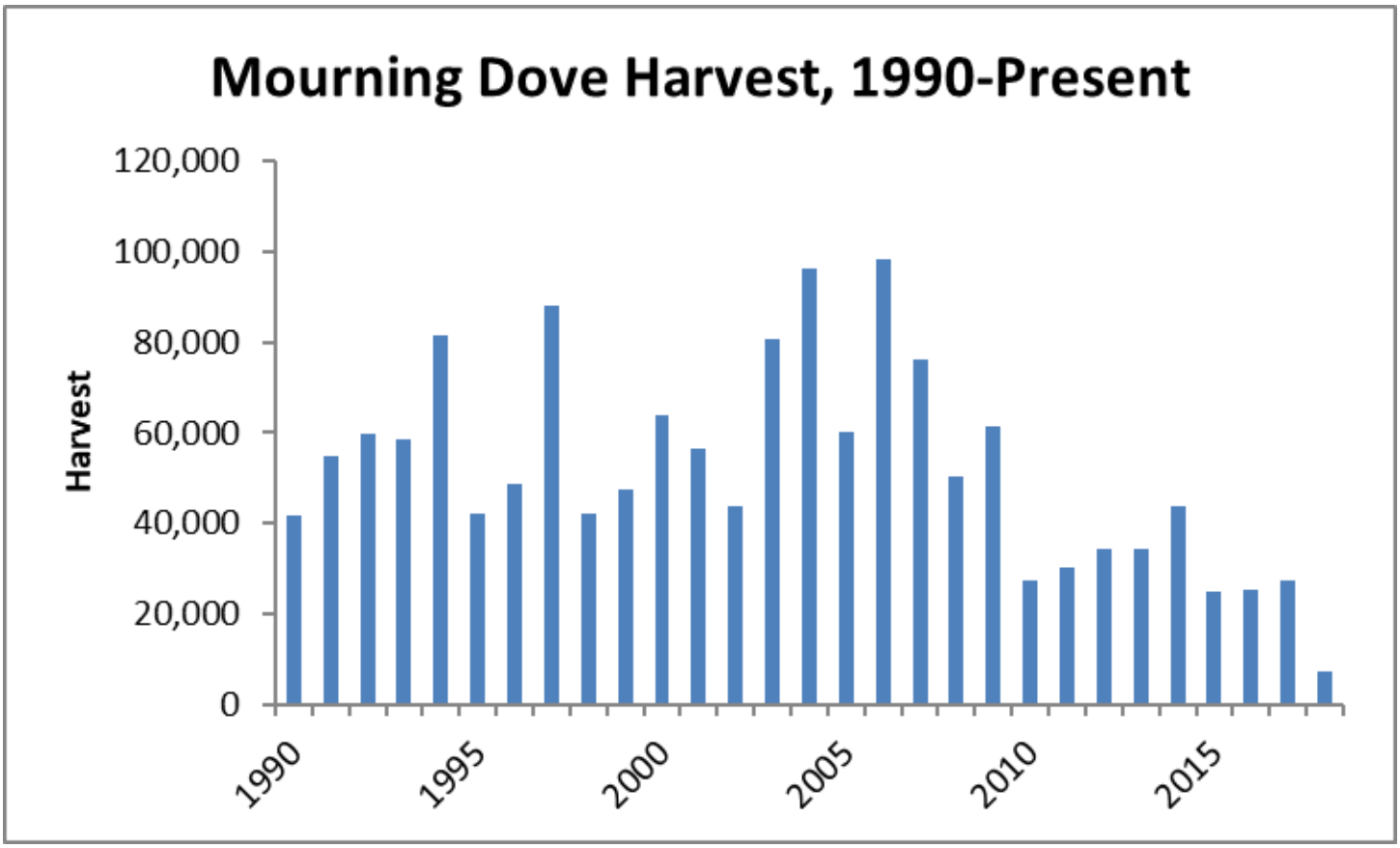
Mourning Dove Harvest, 1990-Present
Harvest
120,000
100,000
80,000
60,000
40,000
20,000
0
1990
1995
2000
2005
2010
2015

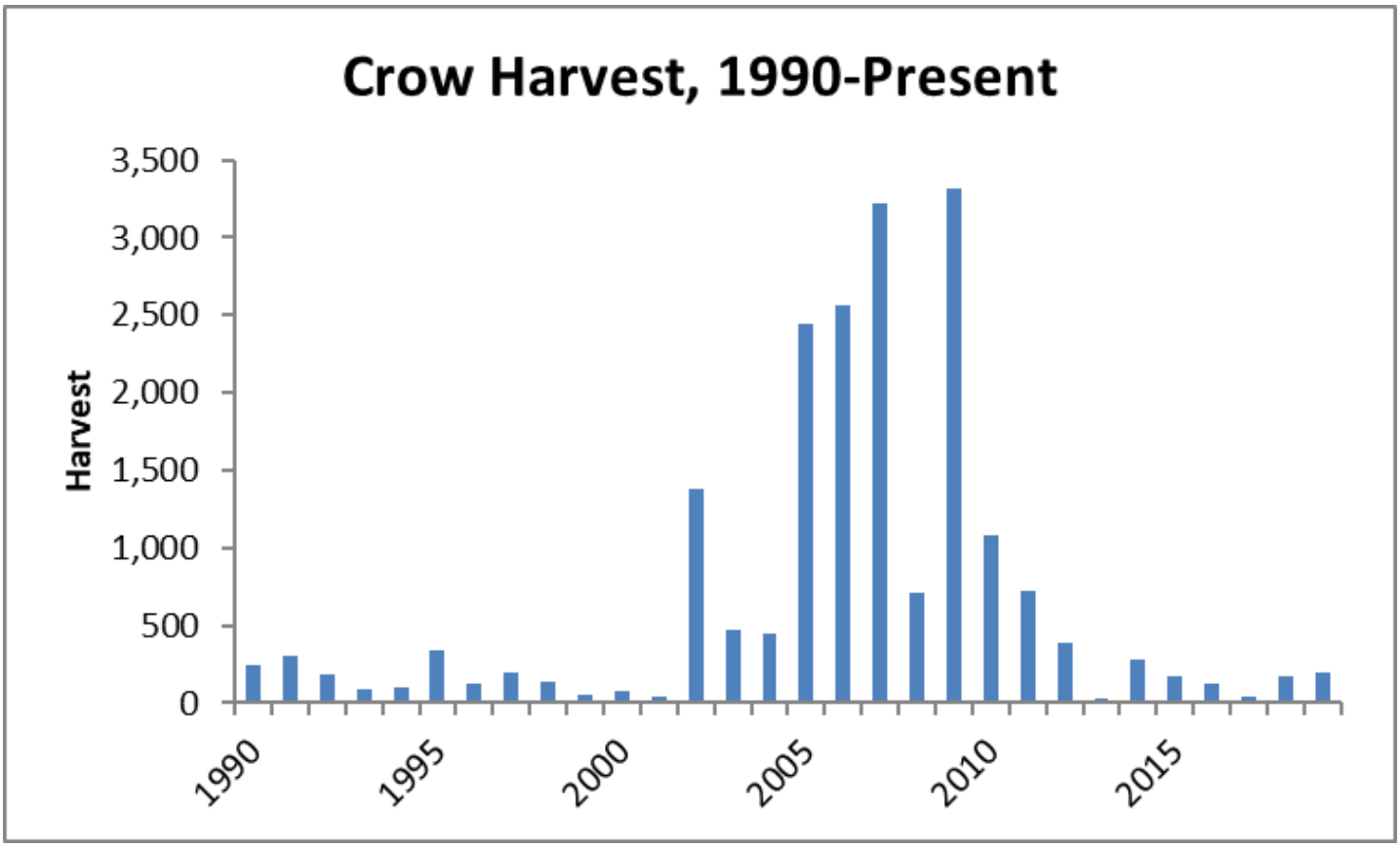
Crow Harvest, 1990-Present
Harvest
3,500
3,000
2,500
2,000
1,500
1,000
500
0
1990
1995
2000
2005
2010
2015

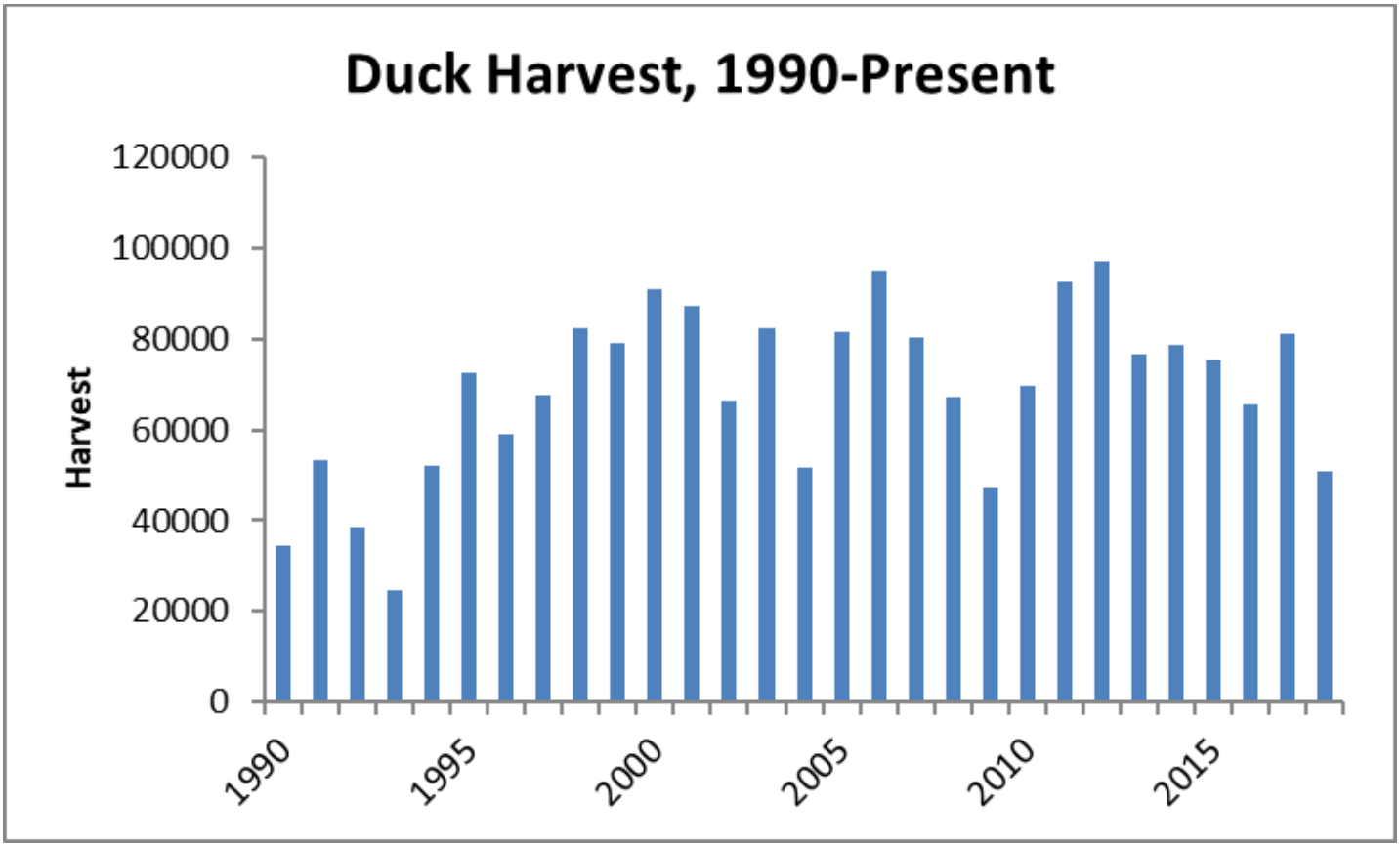
Duck Harvest, 1990-Present
Harvest
120000
100000
80000
60000
40000
20000
0
1990
1995
2000
2005
2010
2015

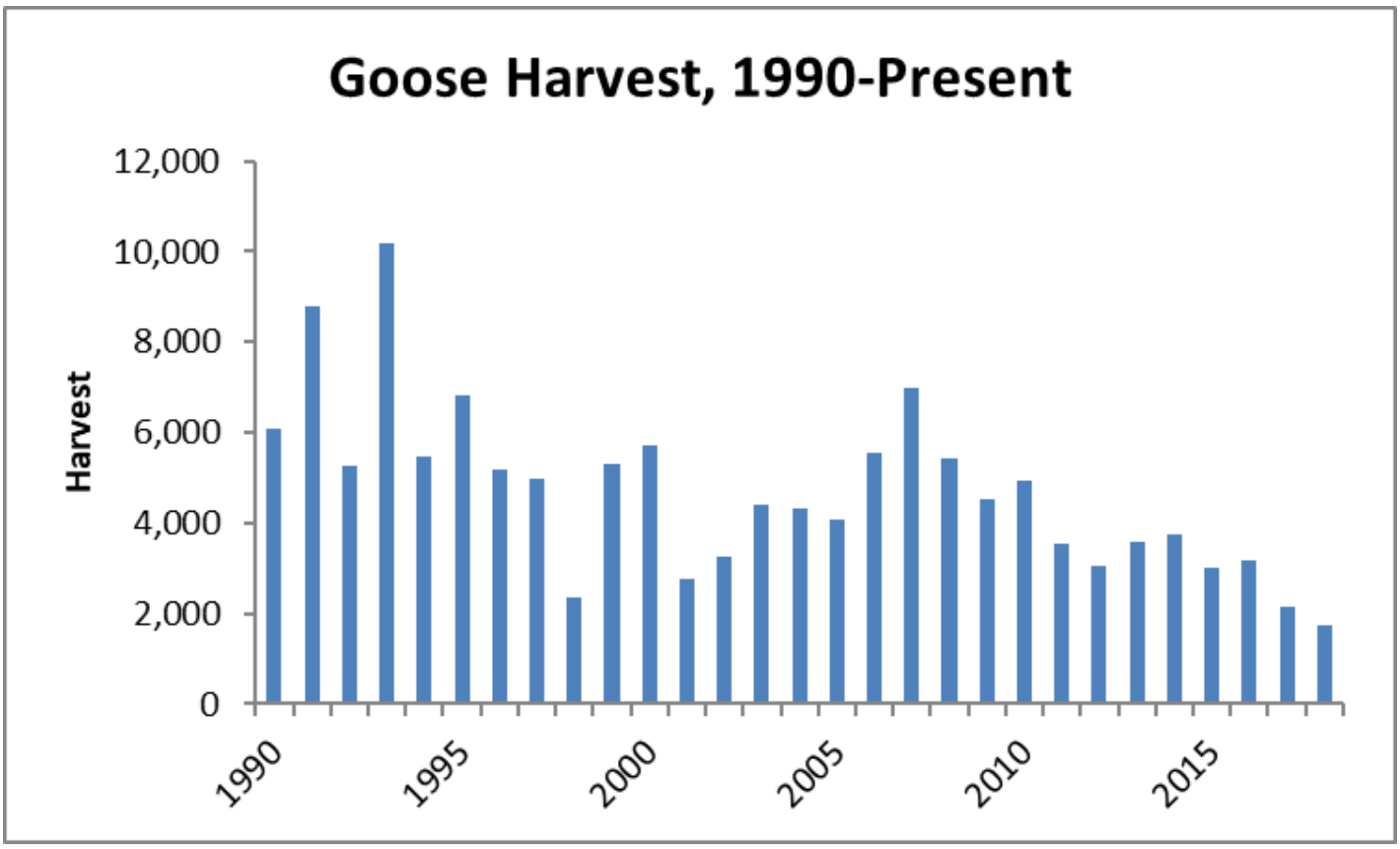
Goose Harvest, 1990-Present
Harvest
12,000
10,000
8,000
6,000
4,000
2,000
0
1990
1995
2000
2005
2010
2015

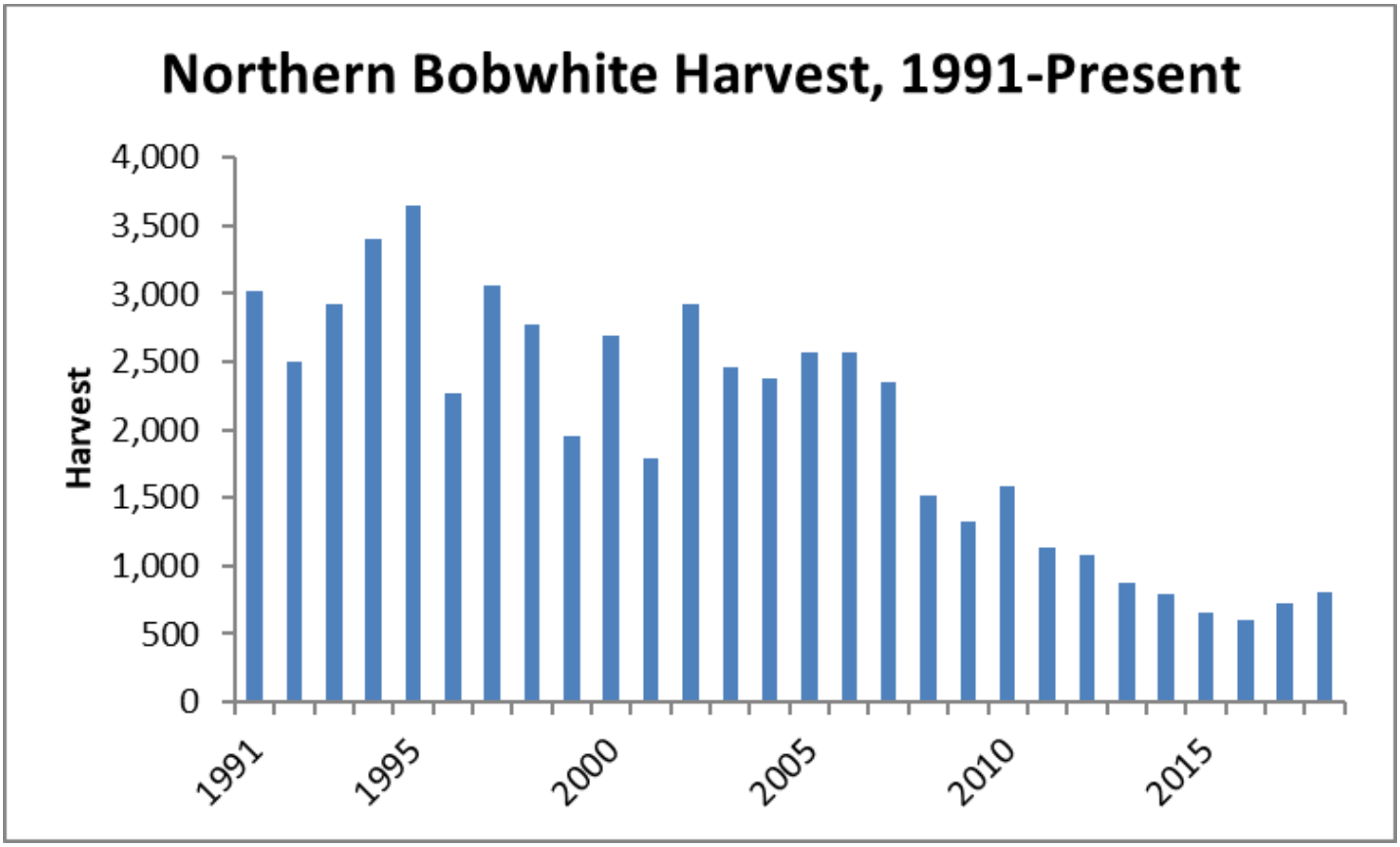
Northern Bobwhite Harvest, 1991-Present
Harvest
4,000
3,500
3,000
2,500
2,000
1,500
1,000
500
0
1991
1995
2000
2005
2010
2015

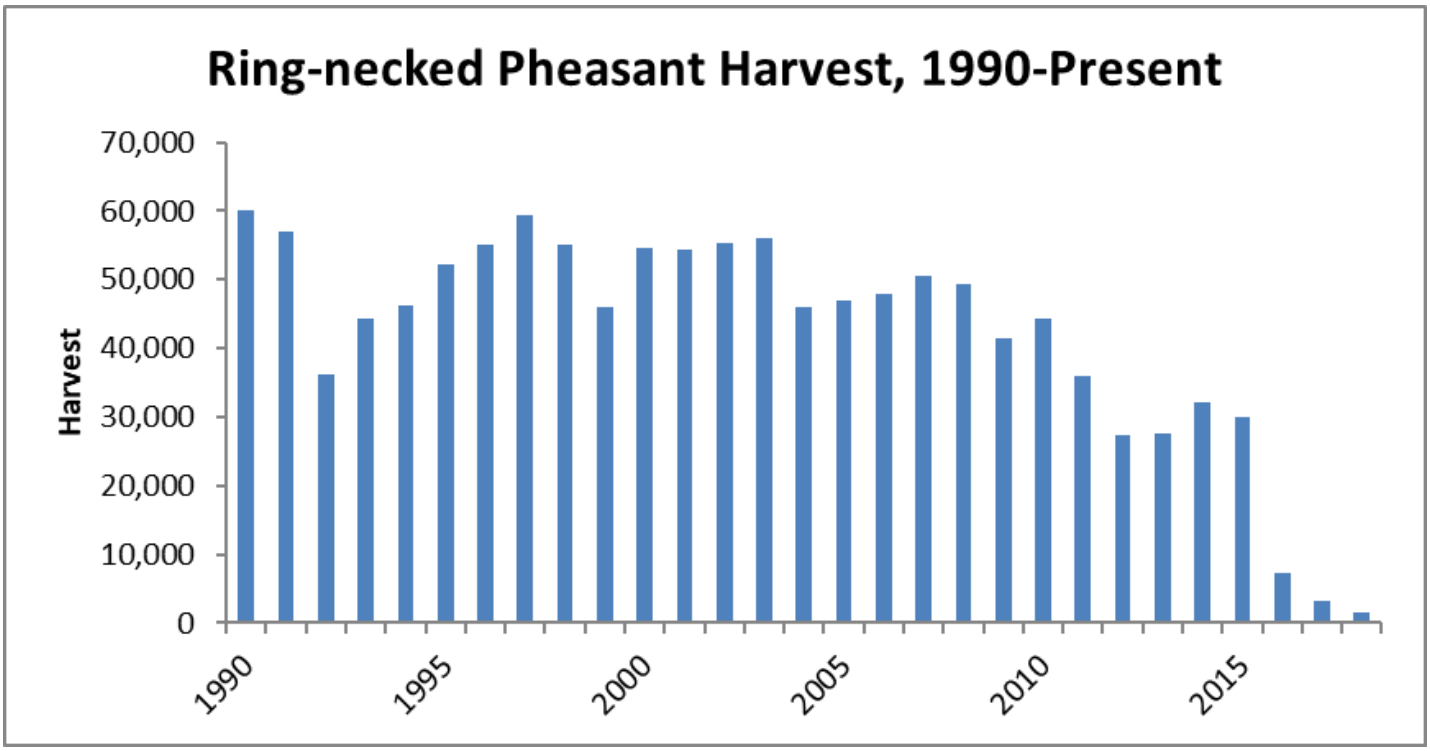
Ring-necked Pheasant Harvest, 1990-Present
Harvest
70,000
60,000
50,000
40,000
30,000
20,000
10,000
0
1990
1995
2000
2005
2010
2015

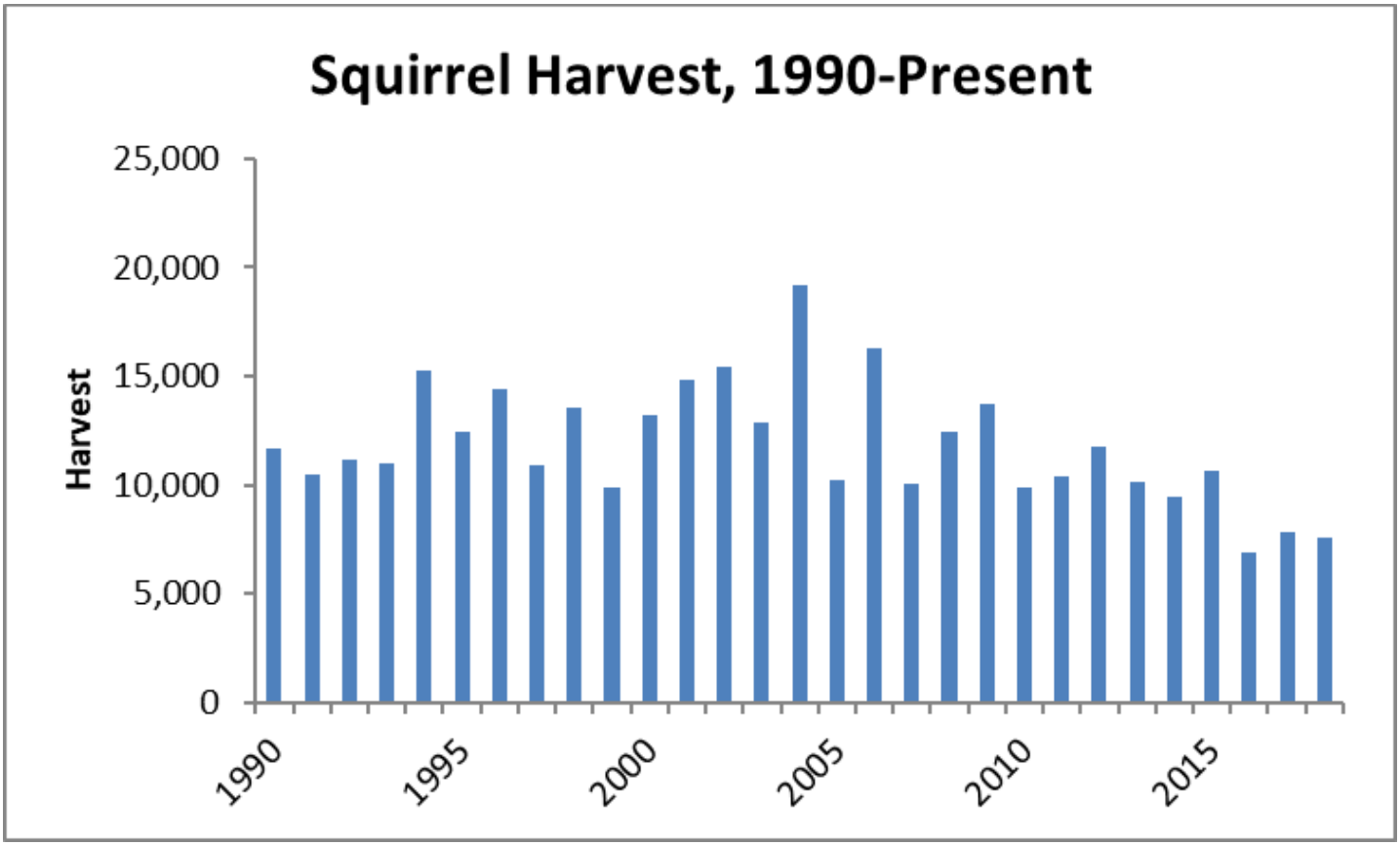
Squirrel Harvest, 1990-Present
Harvest
25,000
20,000
15,000
10,000
5,000
0
1990
1995
2000
2005
2010
2015

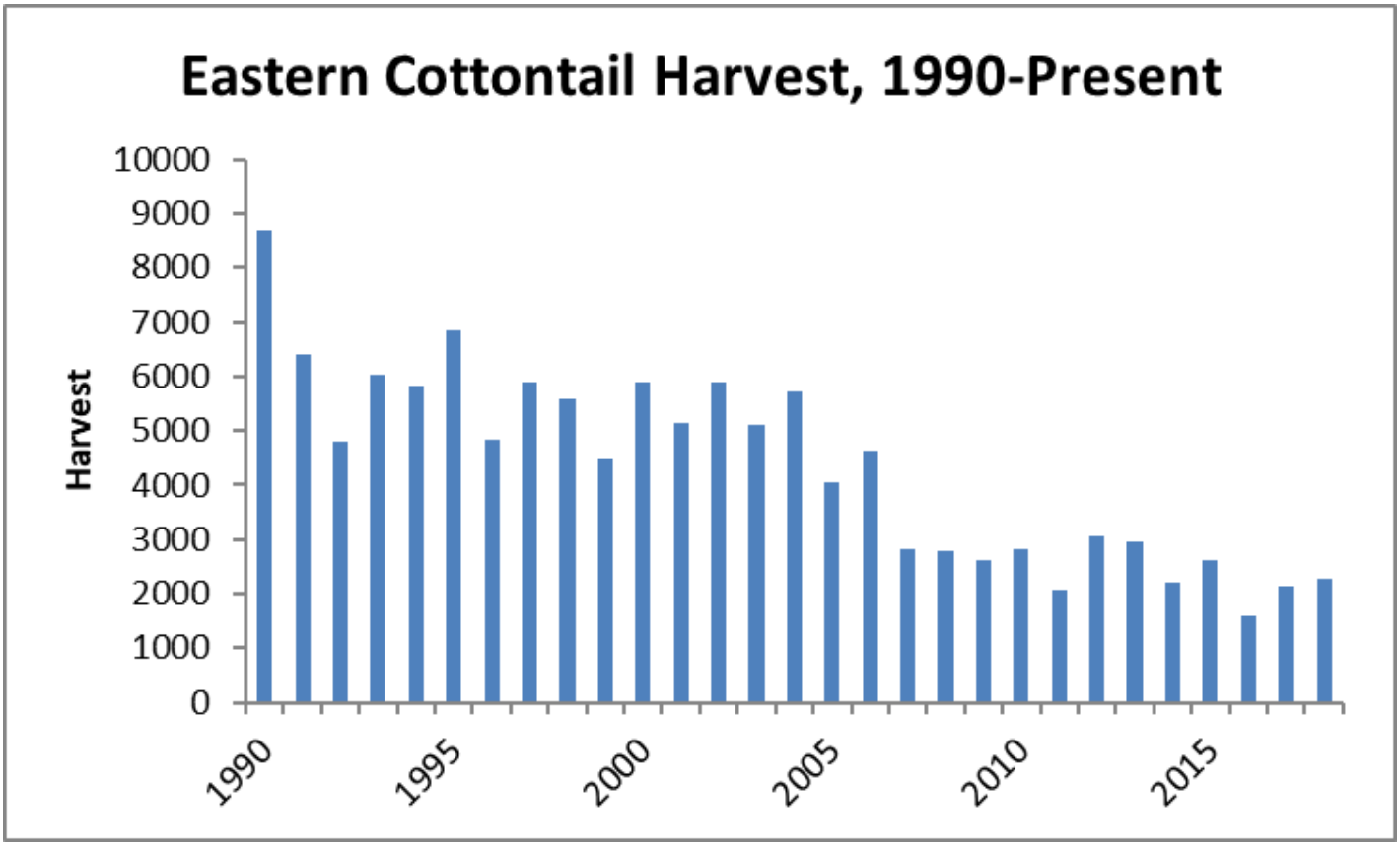
Eastern Cottontail Harvest, 1990-Present
Harvest
10000
9000
8000
7000
6000
5000
4000
3000
2000
1000
0
1990
1995
2000
2005
2010
2015

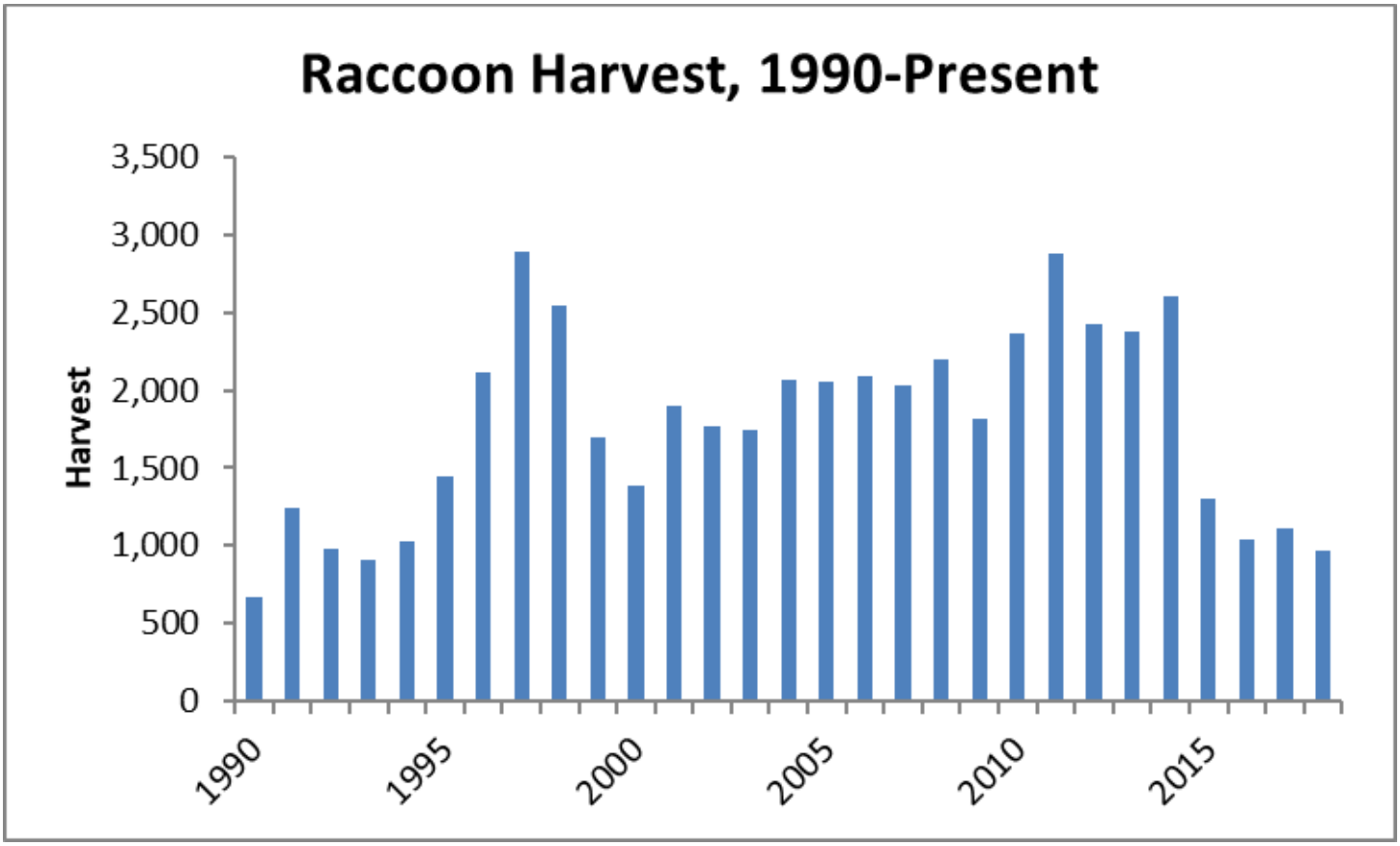
Raccoon Harvest, 1990-Present
Harvest
3,500
3,000
2,500
2,000
1,500
1,000
500
0
1990
1995
2000
2005
2010
2015

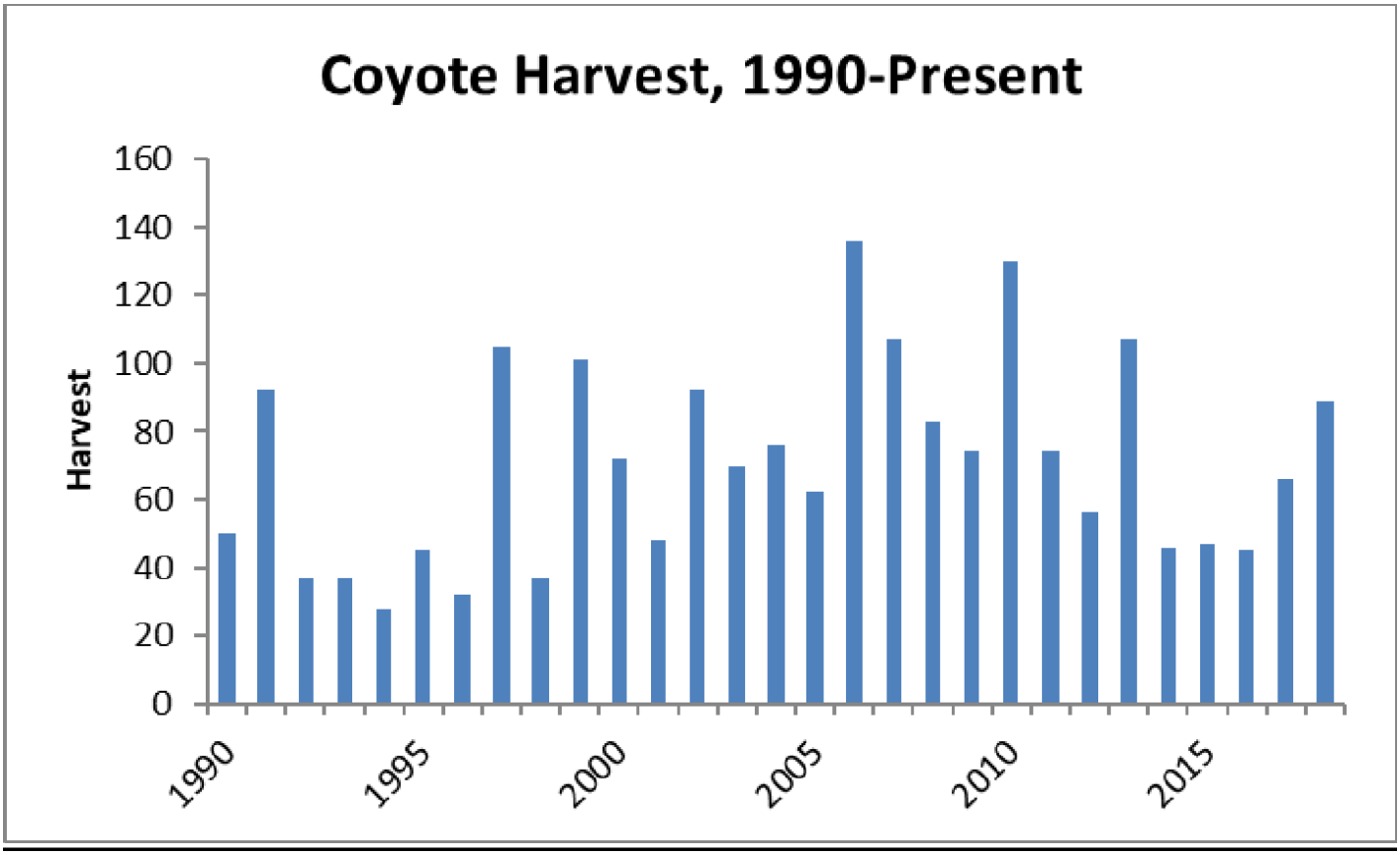
Coyote Harvest, 1990-Present
Harvest
160
140
120
100
80
60
40
20
0
1990
1995
2000
2005
2010
2015

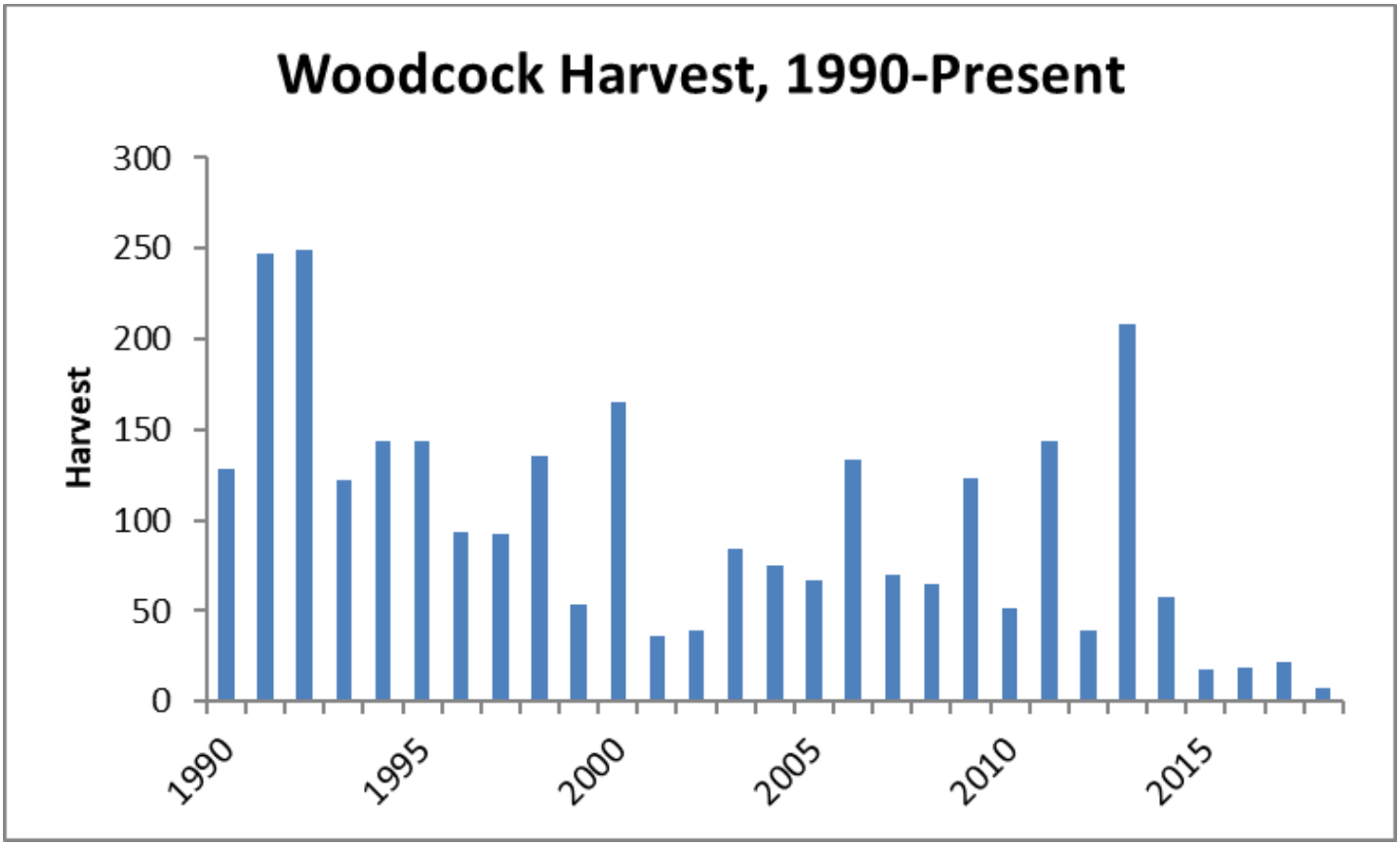
Woodcock Harvest, 1990-Present
Harvest
300
250
200
150
100
50
0
1990
1995
2000
2005
2010
2015