



WHITE-TAILED DEER SUMMARY 2021-2022: ADAMS COUNTY

Forest Wildlife Program, Illinois Department of Natural Resources



County Size: 873 square miles

Year Opened to Deer Hunting: 1957

Record Harvest: 5,012 (2005)

Average Harvest (previous 10 years): 3,812

Total 2021-2022 Harvest (all seasons): 3,572

Permits issued/quota 2021-2022 (excludes landowner; archery and youth are statewide):

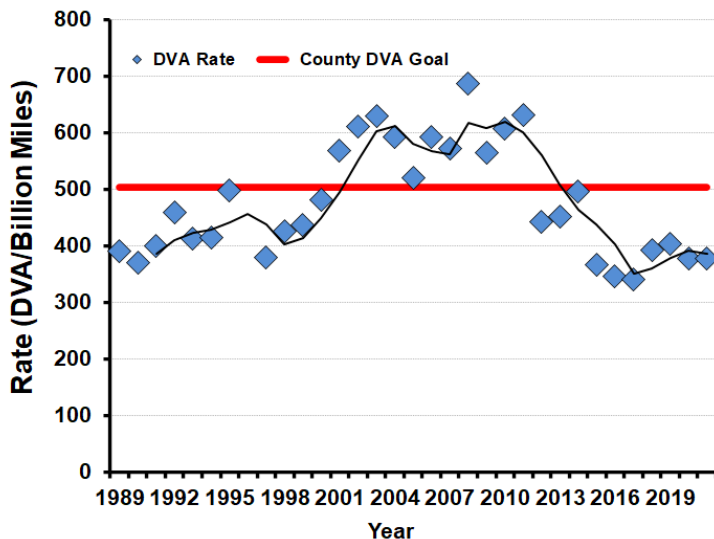
Firearm: 5300/5300 **Muzzle:** 589/595

Chronic Wasting Disease Detected: No

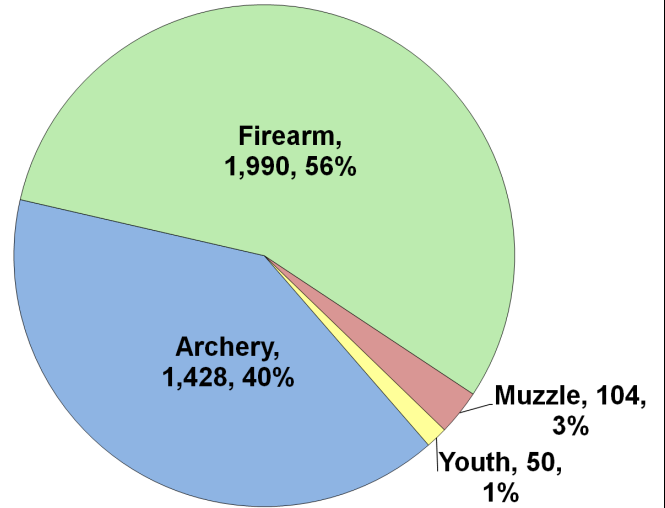
Check Station Location: N/A

Late Winter/CWD Season in 2023: No. Deer Vehicle Accident (DVA) rates (accidents per billion miles driven) are used as an index of deer population size. Counties are closed to Late Winter/CWD season if DVA rates remain below goal, unless other factors (excessive crop damage and/or disease issues) are present.

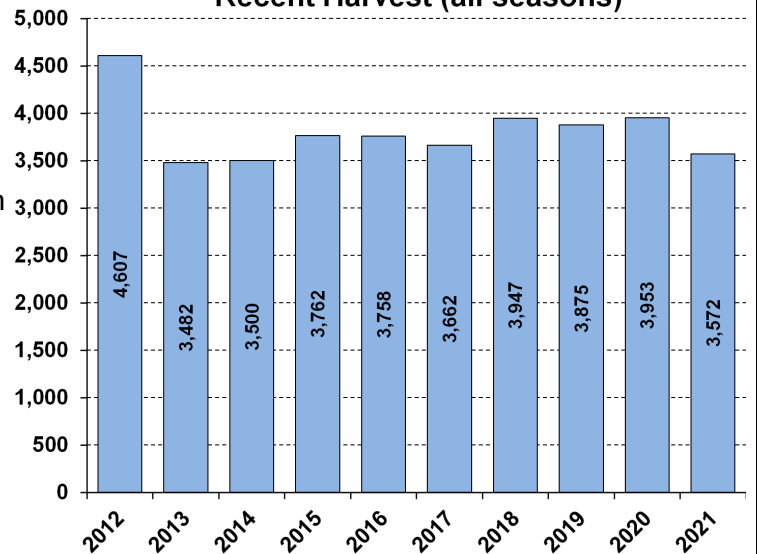
Last year in Late Winter/CWD: 2014



2021-2022 Harvest by Season



Recent Harvest (all seasons)



Recent Archery Harvest by Bow Type

Type	2017	2018	2019	2020	2021
Compound	902	857	808	796	754
Crossbow	349	530	667	723	656
Traditional	17	11	17	23	18
Total	1268	1398	1492	1542	1428

Age/Sex Composition of Recent Harvest (%)

	2017	2018	2019	2020	2021
M - Adult	29.0	30.0	28.0	28.4	30.7
M - Yearling	16.2	16.0	15.1	14.7	15.3
M - Fawn	10.1	9.5	9.5	8.7	9.0
F - Adult	35.8	36.5	38.9	40.9	37.6
F - Fawn	8.2	9.3	8.5	7.3	7.4

M - Adult = 2.5 and older; F - Adult = 1.5 and older



WHITE-TAILED DEER SUMMARY 2021-2022: ALEXANDER COUNTY

Forest Wildlife Program, Illinois Department of Natural Resources



County Size: 253 square miles

Year Opened to Deer Hunting: 1957

Record Harvest: 896 (2009)

Average Harvest (previous 10 years): 704

Total 2021-2022 Harvest (all seasons): 577

Permits issued/quota 2021-2022 (excludes landowner; archery and youth are statewide):

Firearm: 1200/1200 **Muzzle:** 211/235

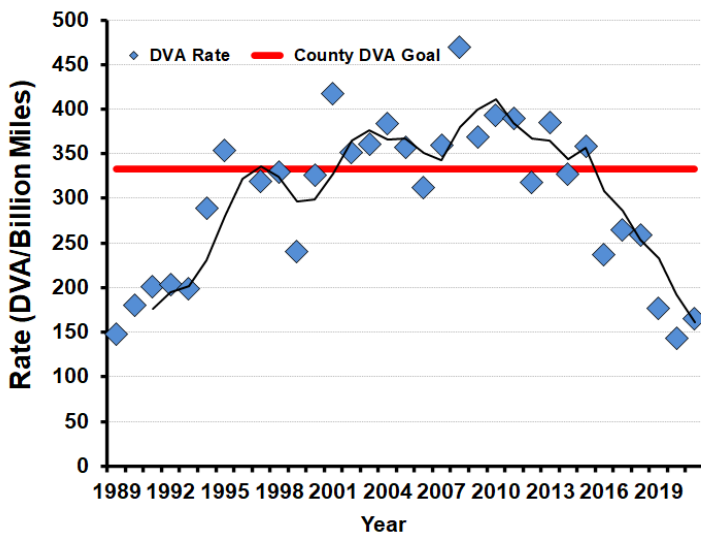
Chronic Wasting Disease Detected: No

Check Station Location: N/A

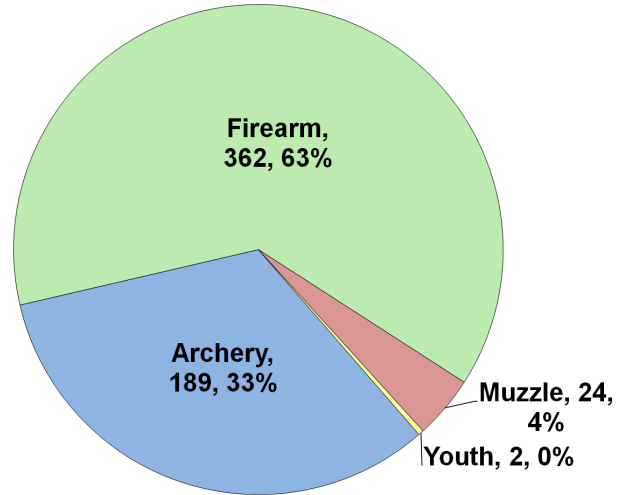
Late Winter/CWD Season in 2022-2023: No.

Deer Vehicle Accident (DVA) rates (accidents per billion miles driven) are used as an index of deer population size. Counties are closed to Late Winter/CWD season if DVA rates remain below goal, unless other factors (excessive crop damage and/or disease issues) are present.

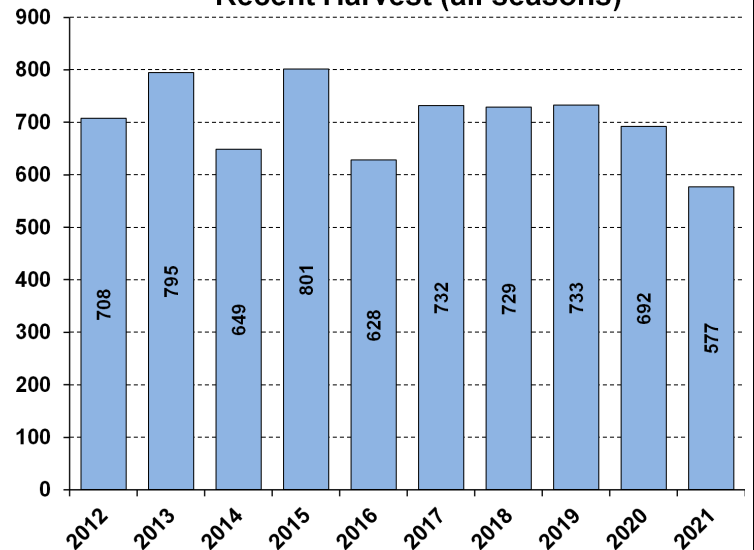
Last year in Late Winter/CWD: Never



2021-2022 Harvest by Season



Recent Harvest (all seasons)



Recent Archery Harvest by Bow Type

Type	2017	2018	2019	2020	2021
Compound	129	110	127	128	86
Crossbow	70	80	104	92	99
Traditional	0	3	1	3	4
Total	199	193	232	223	189

Age/Sex Composition of Recent Harvest (%)

	2017	2018	2019	2020	2021
M - Adult	26.7	25.6	28.8	31.8	33.3
M - Yearling	22.7	25.1	22.6	24.3	23.7
M - Fawn	9.6	7.0	8.0	6.1	7.5
F - Adult	32.2	33.1	34.1	32.9	30.5
F - Fawn	6.3	6.7	6.4	4.9	5.0

M - Adult = 2.5 and older; F - Adult = 1.5 and older



WHITE-TAILED DEER SUMMARY 2021-2022: BOND COUNTY

Forest Wildlife Program, Illinois Department of Natural Resources



County Size: 383 square miles

Year Opened to Deer Hunting: 1966

Record Harvest: 1,666 (2007)

Average Harvest (previous 10 years): 1,097

Total 2021-2022 Harvest (all seasons): 1,121

Permits issued/quota 2021-2022 (excludes landowner; archery and youth are statewide):

Firearm: 2075/2100 **Muzzle:** 215/235

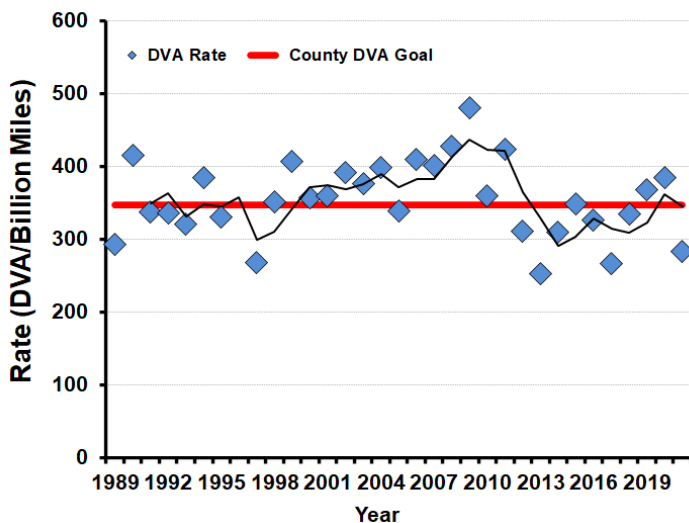
Chronic Wasting Disease Detected: No

Check Station Location: N/A

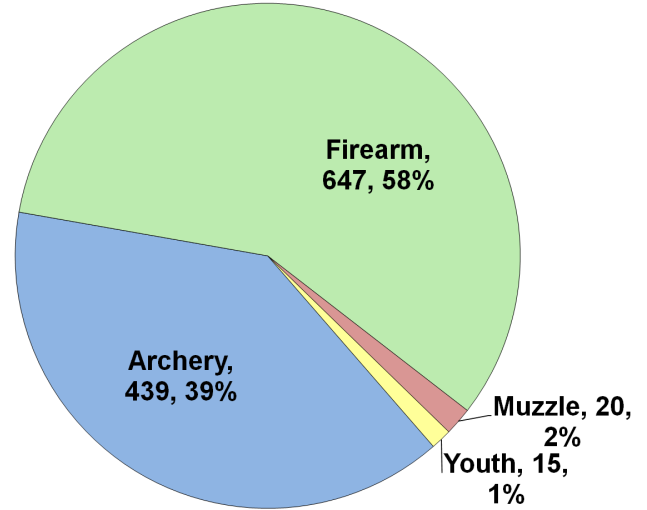
Late Winter/CWD Season in 2022-2023: No.

Deer Vehicle Accident (DVA) rates (accidents per billion miles driven) are used as an index of deer population size. Counties are closed to Late Winter/CWD season if DVA rates remain below goal, unless other factors (excessive crop damage and/or disease issues) are present.

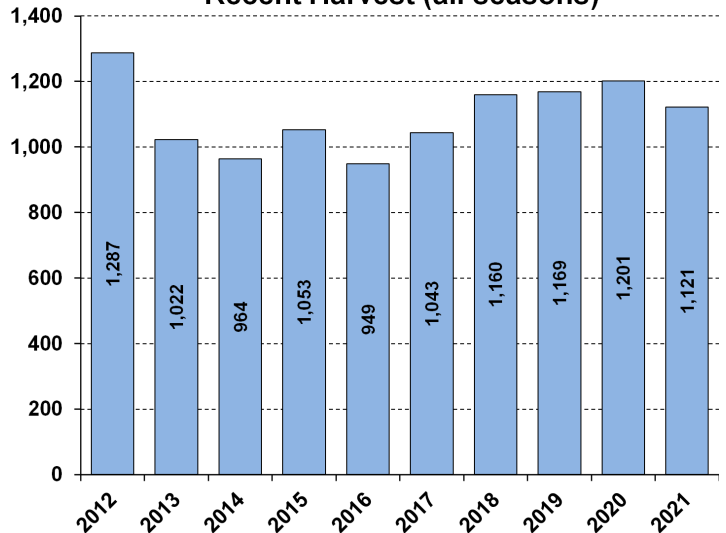
Last year in Late Winter/CWD: 2014



2021-2022 Harvest by Season



Recent Harvest (all seasons)



Recent Archery Harvest by Bow Type

Type	2017	2018	2019	2020	2021
Compound	244	242	231	257	181
Crossbow	98	146	181	233	257
Traditional	3	9	8	4	1
Total	345	397	420	494	439

Age/Sex Composition of Recent Harvest (%)

	2017	2018	2019	2020	2021
M - Adult	21.2	26.7	21.8	25.7	29.6
M - Yearling	24.5	22.8	23.3	21.1	21.4
M - Fawn	11.7	10.3	9.7	10.1	10.1
F - Adult	36.5	35.3	38.5	38.0	32.6
F - Fawn	5.8	7.4	6.8	5.2	6.3

M - Adult = 2.5 and older; F - Adult = 1.5 and older



WHITE-TAILED DEER SUMMARY 2021-2022: BOONE COUNTY

Forest Wildlife Program, Illinois Department of Natural Resources



County Size: 282 square miles

Year Opened to Deer Hunting: 1960

Record Harvest: 634 (1995)

Average Harvest (previous 10 years): 297

Total 2021-2022 Harvest (all seasons): 312

Permits issued/quota 2021-2022 (excludes landowner; CWD are unlimited):

Firearm: 661/1350 **Muzzle:** 58/300 **CWD:** 23

Chronic Wasting Disease Detected: Yes

Check Station Location: Boone Co. Fairgrounds

Late Winter/CWD Season in 2022-2023: Yes.

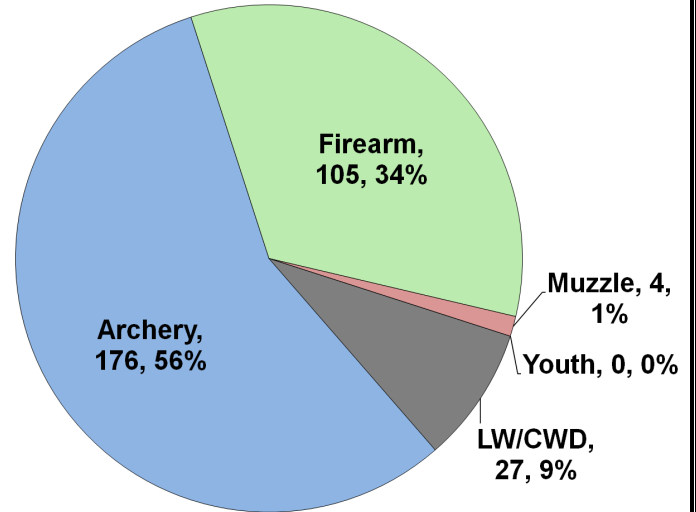
CWD has and continues to be detected in this county. CWD seasons allow for extra hunter harvest to reduce deer density and disease transmission.

Number tested for CWD 2021-2022: 139

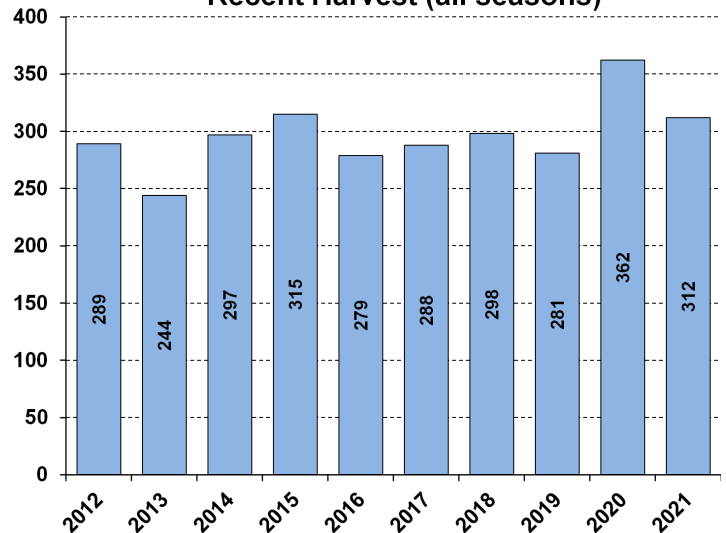
CWD positive deer 2021-2022: 11

IDNR sharpshooting: 61 deer were removed via sharpshooting which is used to supplement hunter harvest, allows localized deer reductions in known CWD positive areas to reduce transmission rates and environmental contamination. Through these efforts CWD prevalence has remained low (see below).

2021-2022 Harvest by Season



Recent Harvest (all seasons)



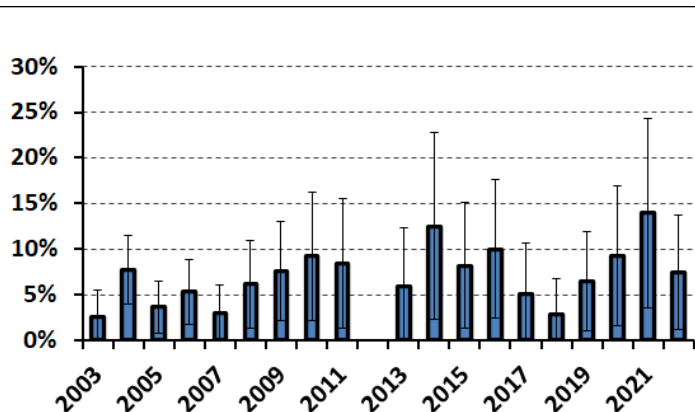
Recent Archery Harvest by Bow Type

Type	2017	2018	2019	2020	2021
Compound	97	79	85	88	88
Crossbow	29	45	60	93	87
Traditional	1	1	0	1	1
Total	127	125	145	182	176

Age/Sex Composition of Recent Harvest (%)

	2017	2018	2019	2020	2021
M - Adult	24.4	30.7	35.9	24.6	33.3
M - Yearling	29.3	22.7	26.7	24.9	24.0
M - Fawn	11.0	10.3	5.3	9.4	9.3
F - Adult	27.6	29.4	26.7	34.0	25.6
F - Fawn	4.4	5.2	5.3	7.2	7.7

M - Adult = 2.5 and older; F - Adult = 1.5 and older





WHITE-TAILED DEER SUMMARY 2021-2022: BROWN COUNTY

Forest Wildlife Program, Illinois Department of Natural Resources



County Size: 308 square miles

Year Opened to Deer Hunting: 1959

Record Harvest: 5,012 (2005)

Average Harvest (previous 10 years): 2,223

Total 2021-2022 Harvest (all seasons): 1,977

Permits issued/quota 2021-2022 (excludes landowner; late winter are unlimited):

Firearm: 2701/3150 **Muzzle:** 473/575

Late Winter: 96

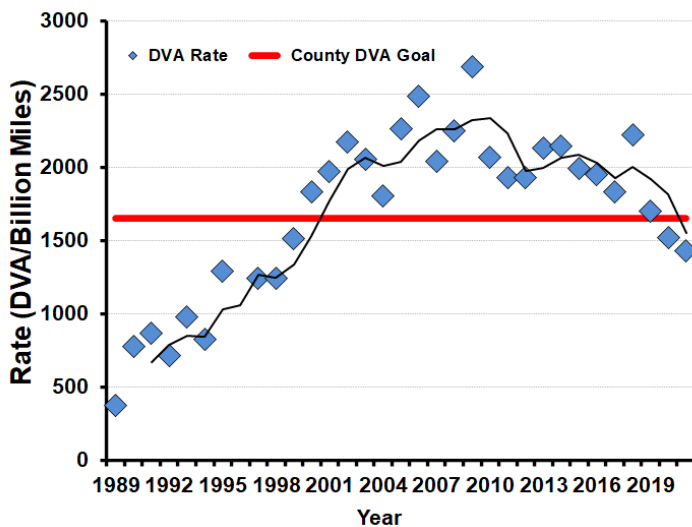
Chronic Wasting Disease Detected: No

Check Station Location: N/A

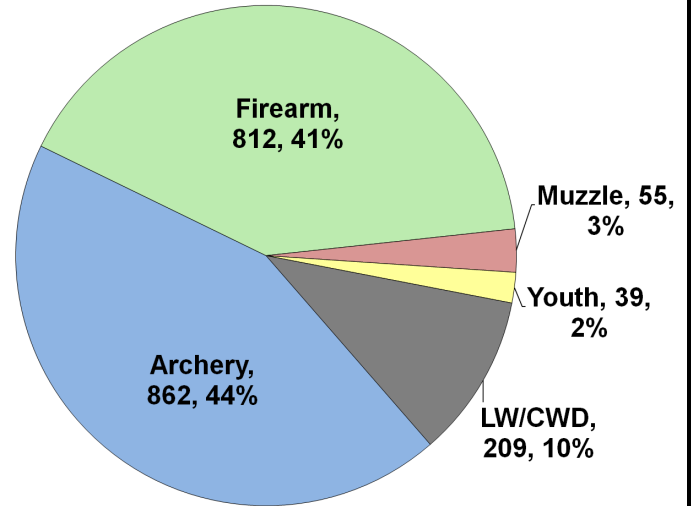
Late Winter/CWD Season in 2022-2023: Yes.

Deer Vehicle Accident (DVA) rates (accidents per billion miles driven) are used as an index of deer population size. Counties remain or are added to Late Winter/CWD season if DVA rates are above goal, or other factors (excessive crop damage and/or disease issues) are present.

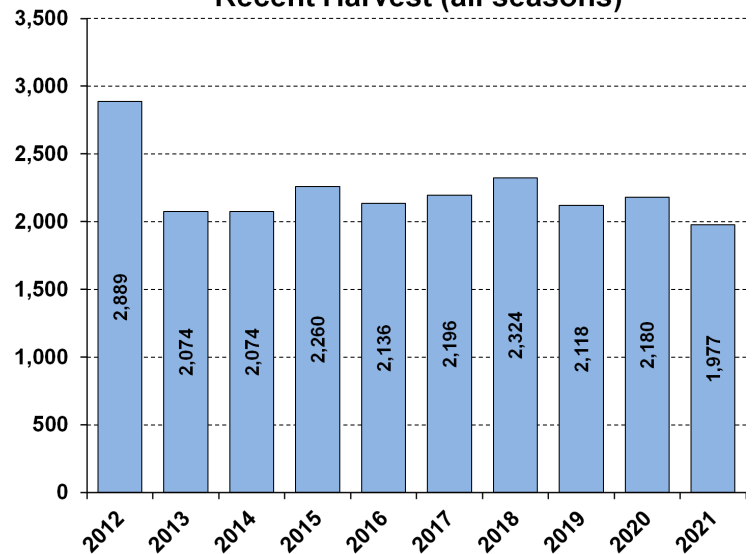
Time in Late Winter: 2003 - Present



2021-2022 Harvest by Season



Recent Harvest (all seasons)



Recent Archery Harvest by Bow Type

Type	2017	2018	2019	2020	2021
Compound	622	618	503	451	445
Crossbow	228	305	362	399	402
Traditional	7	15	11	13	15
Total	857	938	876	863	862

Age/Sex Composition of Recent Harvest (%)

	2017	2018	2019	2020	2021
M - Adult	31.1	33.9	32.5	33.7	34.9
M - Yearling	12.9	11.4	12.8	11.4	10.7
M - Fawn	9.1	9.1	8.5	8.6	8.1
F - Adult	38.2	38.2	38.0	39.7	38.7
F - Fawn	7.8	8.3	8.2	6.7	7.5

M - Adult = 2.5 and older; F - Adult = 1.5 and older



WHITE-TAILED DEER SUMMARY 2021-2022: BUREAU COUNTY

Forest Wildlife Program, Illinois Department of Natural Resources



County Size: 874 square miles

Year Opened to Deer Hunting: 1961

Record Harvest: 2,873 (2007)

Average Harvest (previous 10 years): 1,861

Total 2021-2022 Harvest (all seasons): 1,665

Permits issued/quota 2021-2022 (excludes landowner; archery and youth are statewide):

Firearm: 3053/3600 **Muzzle:** 500/625

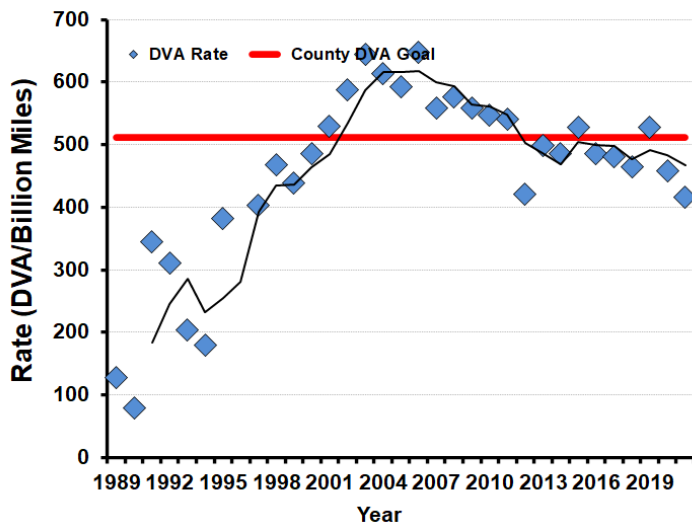
Chronic Wasting Disease Detected: No

Check Station Location: N/A

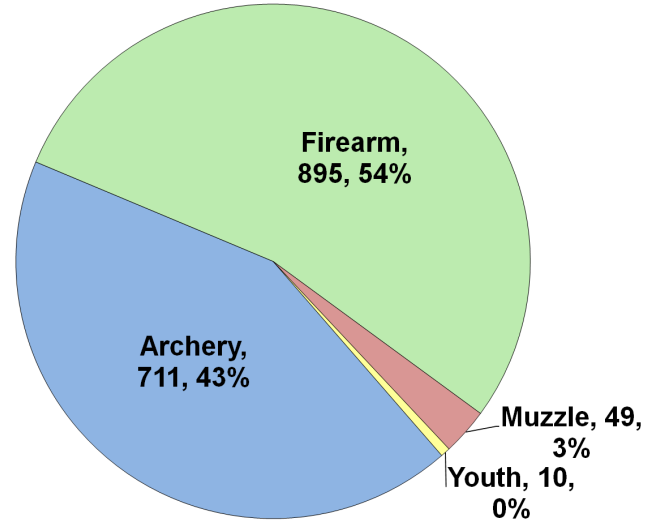
Late Winter/CWD Season in 2022-2023: No.

Deer Vehicle Accident (DVA) rates (accidents per billion miles driven) are used as an index of deer population size. Counties are closed to Late Winter/CWD season if DVA rates remain below goal, unless other factors (excessive crop damage and/or disease issues) are present.

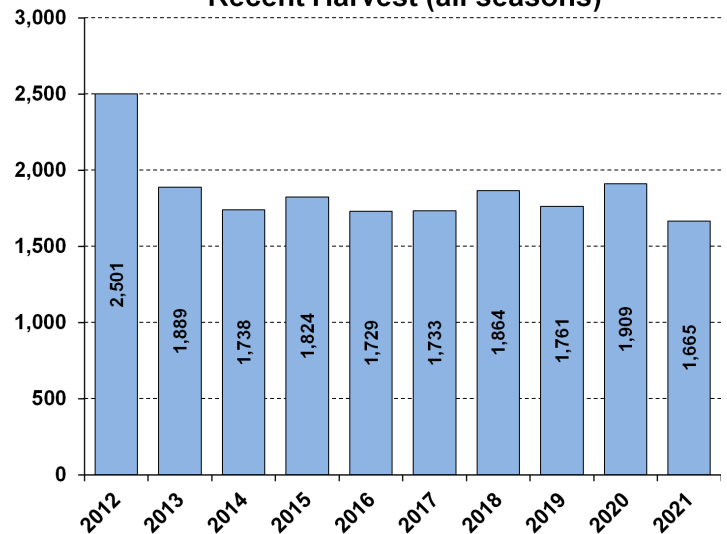
Last year in Late Winter/CWD: 2014



2021-2022 Harvest by Season



Recent Harvest (all seasons)



Recent Archery Harvest by Bow Type

Type	2017	2018	2019	2020	2021
Compound	446	421	398	429	322
Crossbow	201	262	312	391	380
Traditional	5	6	9	8	9
Total	652	689	719	828	711

Age/Sex Composition of Recent Harvest (%)

	2017	2018	2019	2020	2021
M - Adult	27.0	27.4	25.8	24.6	27.4
M - Yearling	18.0	18.4	19.8	20.4	19.5
M - Fawn	9.4	9.8	9.6	9.6	9.1
F - Adult	37.4	37.8	38.3	39.5	37.7
F - Fawn	6.8	7.2	6.5	5.8	6.2

M - Adult = 2.5 and older; F - Adult = 1.5 and older



WHITE-TAILED DEER SUMMARY 2021-2022: CALHOUN COUNTY

Forest Wildlife Program, Illinois Department of Natural Resources



County Size: 284 square miles

Year Opened to Deer Hunting: 1957

Record Harvest: 3,255 (2006)

Average Harvest (previous 10 years): 1,734

Total 2021-2022 Harvest (all seasons): 1,514

Permits issued/quota 2021-2022 (excludes landowner; archery and youth are statewide):

Firearm: 1950/1950 **Muzzle:** 230/230

Chronic Wasting Disease Detected: No

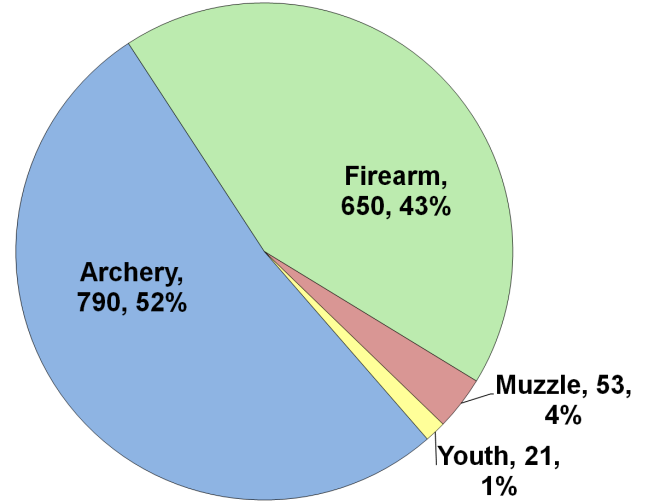
Check Station Location: N/A

Late Winter/CWD Season in 2022-2023: No.

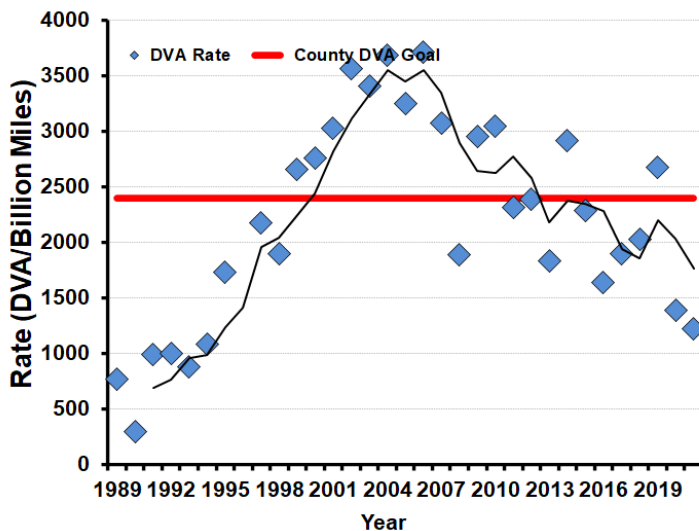
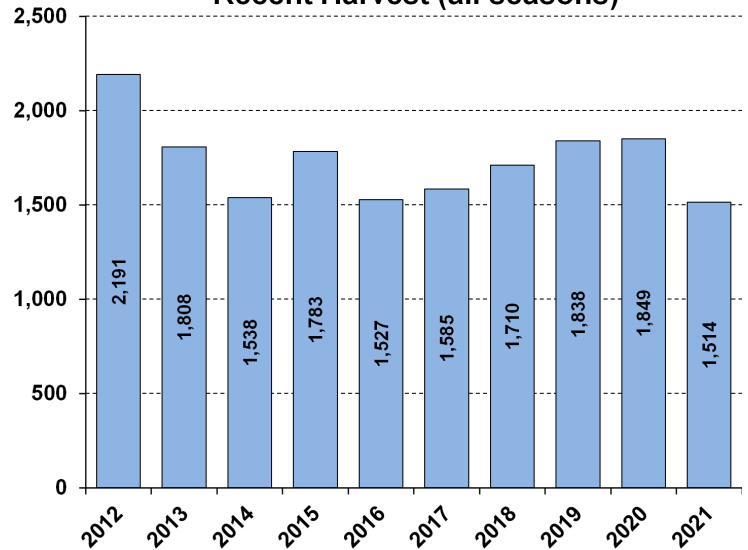
Deer Vehicle Accident (DVA) rates (accidents per billion miles driven) are used as an index of deer population size. Counties are closed to Late Winter/CWD season if DVA rates remain below goal, unless other factors (excessive crop damage and/or disease issues) are present.

Last year in Late Winter/CWD: 2014

2021-2022 Harvest by Season



Recent Harvest (all seasons)



Recent Archery Harvest by Bow Type

Type	2017	2018	2019	2020	2021
Compound	508	488	492	495	408
Crossbow	163	281	386	487	370
Traditional	5	7	13	14	12
Total	676	776	891	996	790

Age/Sex Composition of Recent Harvest (%)

	2017	2018	2019	2020	2021
M - Adult	32.1	33.1	34.2	31.5	27.5
M - Yearling	15.3	11.8	12.8	12.0	12.4
M - Fawn	7.1	6.8	7.2	7.4	10.1
F - Adult	36.1	39.7	38.2	41.5	40.4
F - Fawn	5.4	7.1	7.6	7.7	9.6

M - Adult = 2.5 and older; F - Adult = 1.5 and older



WHITE-TAILED DEER SUMMARY 2021-2022: CARROLL COUNTY

Forest Wildlife Program, Illinois Department of Natural Resources



County Size: 467 square miles

Year Opened to Deer Hunting: 1957

Record Harvest: 2,044 (2012)

Average Harvest (previous 10 years): 1,457

Total 2021-2022 Harvest (all seasons): 1,056

Permits issued/quota 2021-2022 (excludes landowner; CWD are unlimited):

Firearm: 2122/3050 **Muzzle:** 281/450 **CWD:** 29

Chronic Wasting Disease Detected: Yes

Check Station Location: Mississippi Palisades SP

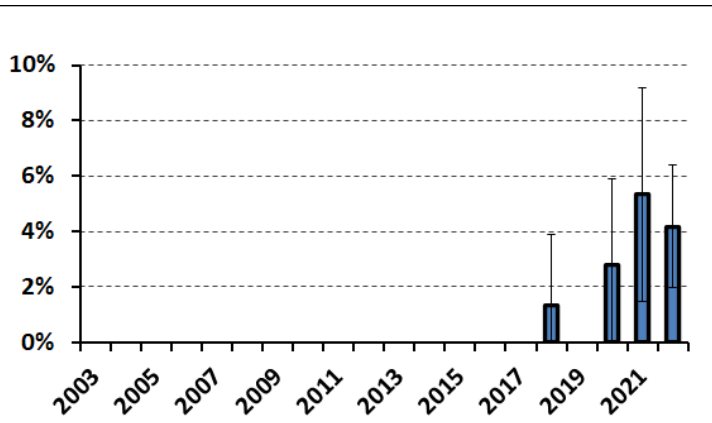
Late Winter/CWD Season in 2022-2023: Yes.

CWD has and continues to be detected in this county. CWD seasons allow for extra hunter harvest to reduce deer density and disease transmission.

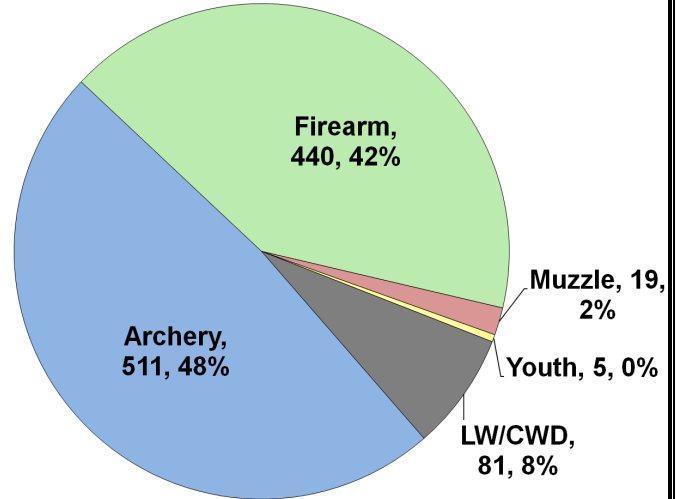
Number tested for CWD 2021-2022: 402

CWD positive deer 2021-2022: 15

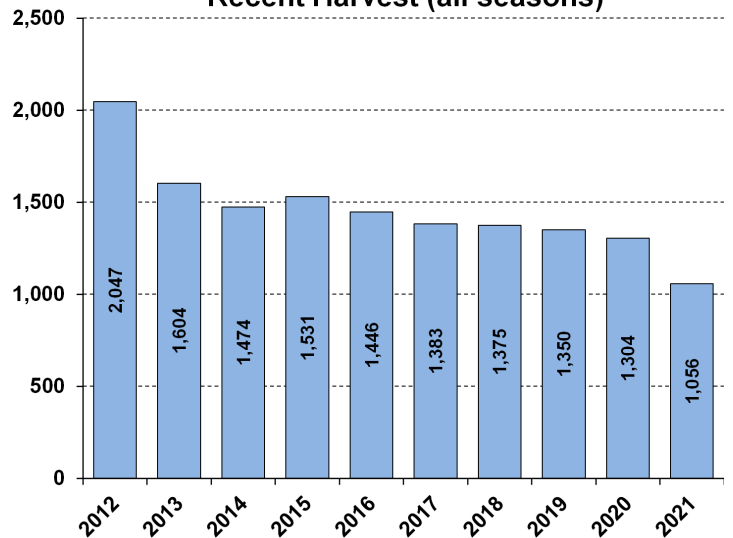
IDNR sharpshooting: 84 deer were removed via sharpshooting which is used to supplement hunter harvest, allows localized deer reductions in known CWD positive areas to reduce transmission rates and environmental contamination. Through these efforts CWD prevalence has remained low (see below).



2021-2022 Harvest by Season



Recent Harvest (all seasons)



Recent Archery Harvest by Bow Type

Type	2017	2018	2019	2020	2021
Compound	355	325	303	274	208
Crossbow	188	214	285	324	298
Traditional	10	7	10	9	5
Total	553	546	598	607	511

Age/Sex Composition of Recent Harvest (%)

	2017	2018	2019	2020	2021
M - Adult	25.1	23.2	29.3	22.8	28.0
M - Yearling	19.0	19.8	15.9	21.4	18.4
M - Fawn	8.8	8.6	8.7	9.1	7.4
F - Adult	37.7	39.6	40.3	40.7	39.6
F - Fawn	6.6	6.1	5.8	6.0	6.6

M - Adult = 2.5 and older; F - Adult = 1.5 and older



WHITE-TAILED DEER SUMMARY 2021-2022: CASS COUNTY

Forest Wildlife Program, Illinois Department of Natural Resources



County Size: 384 square miles

Year Opened to Deer Hunting: 1957

Record Harvest: 1,774 (2005)

Average Harvest (previous 10 years): 1,336

Total 2021-2022 Harvest (all seasons): 1,291

Permits issued/quota 2021-2022 (excludes landowner; archery and youth are statewide):

Firearm: 1564/1750 **Muzzle:** 192/230

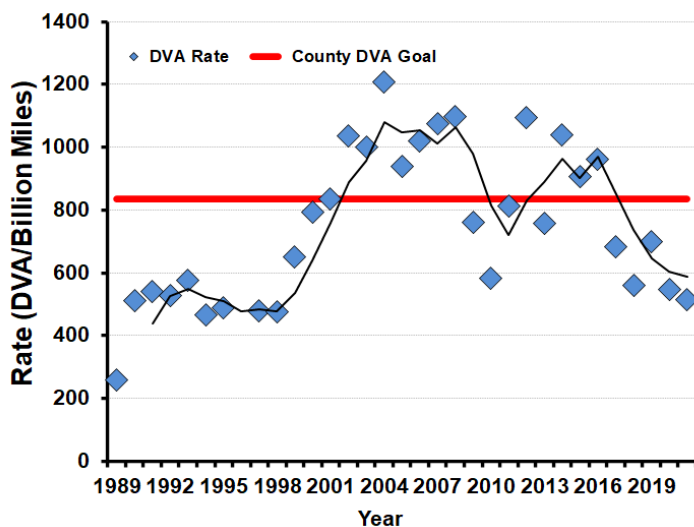
Chronic Wasting Disease Detected: No

Check Station Location: N/A

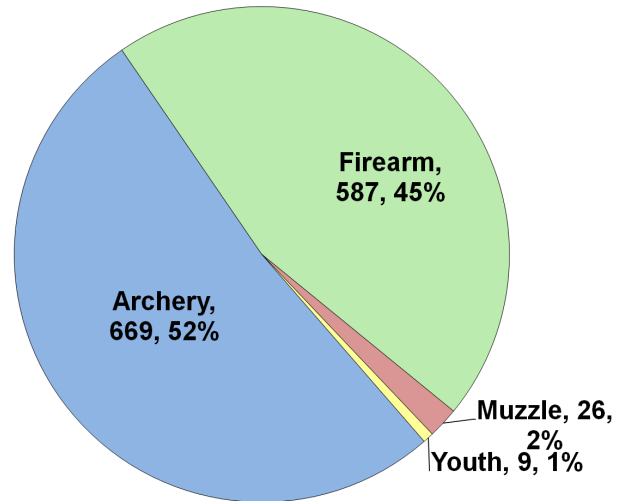
Late Winter/CWD Season in 2022-2023: No.

Deer Vehicle Accident (DVA) rates (accidents per billion miles driven) are used as an index of deer population size. Counties are closed to Late Winter/CWD season if DVA rates remain below goal, unless other factors (excessive crop damage and/or disease issues) are present.

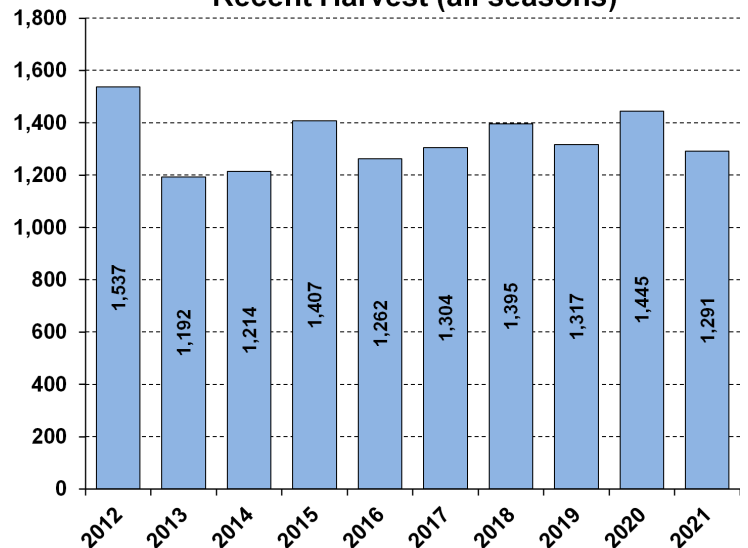
Last year in Late Winter/CWD: 2013



2021-2022 Harvest by Season



Recent Harvest (all seasons)



Recent Archery Harvest by Bow Type

Type	2017	2018	2019	2020	2021
Compound	443	392	382	429	354
Crossbow	136	244	278	311	312
Traditional	9	7	6	5	3
Total	588	643	666	745	669

Age/Sex Composition of Recent Harvest (%)

	2017	2018	2019	2020	2021
M - Adult	28.4	27.3	29.8	30.2	32.1
M - Yearling	14.6	13.3	14.9	14.1	14.6
M - Fawn	10.8	12.6	9.6	8.9	9.5
F - Adult	35.8	36.3	38.2	38.6	36.9
F - Fawn	8.1	10.3	7.5	8.1	6.8

M - Adult = 2.5 and older; F - Adult = 1.5 and older



WHITE-TAILED DEER SUMMARY 2021-2022: CHAMPAIGN COUNTY

Forest Wildlife Program, Illinois Department of Natural Resources



County Size: 998 square miles

Year Opened to Deer Hunting: 1974

Record Harvest: 816 (2005)

Average Harvest (previous 10 years): 615

Total 2021-2022 Harvest (all seasons): 595

Permits issued/quota 2021-2022(excludes landowner; archery and youth are statewide):

Firearm: 425/425 **Muzzle:** 140/140

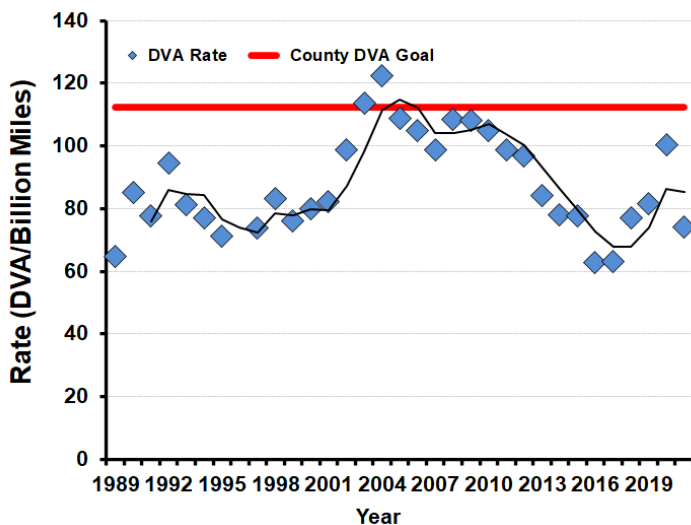
Chronic Wasting Disease Detected: No

Check Station Location: N/A

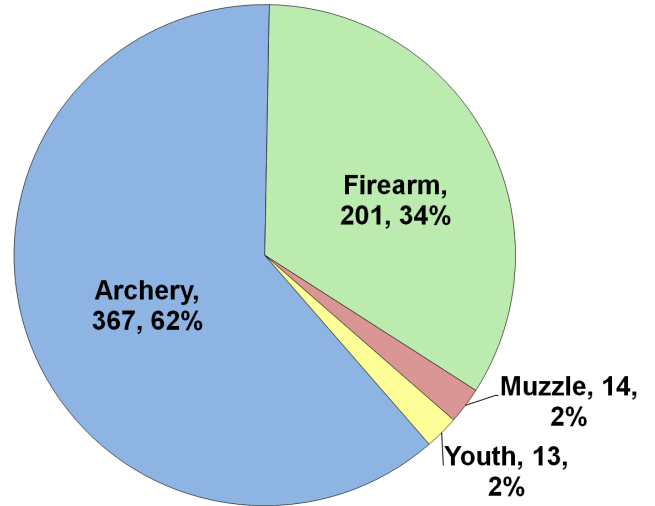
Late Winter/CWD Season in 2022-2023: No.

Deer Vehicle Accident (DVA) rates (accidents per billion miles driven) are used as an index of deer population size. Counties are closed to Late Winter/CWD season if DVA rates remain below goal, unless other factors (excessive crop damage and/or disease issues) are present.

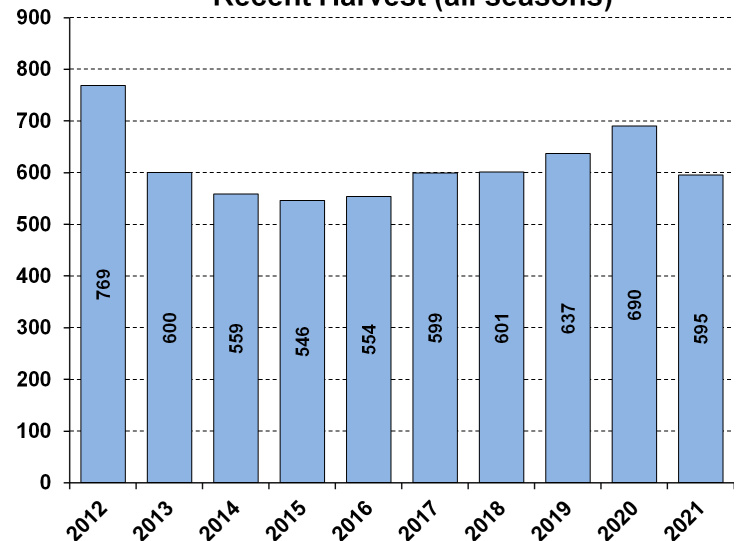
Last year in Late Winter/CWD: Never



2021-2022 Harvest by Season



Recent Harvest (all seasons)



Recent Archery Harvest by Bow Type

Type	2017	2018	2019	2020	2021
Compound	247	189	166	172	136
Crossbow	109	182	222	249	224
Traditional	4	4	5	6	7
Total	360	375	393	427	367

Age/Sex Composition of Recent Harvest (%)

	2017	2018	2019	2020	2021
M - Adult	32.2	36.6	32.7	37.2	42.7
M - Yearling	21.9	20.3	19.5	21.7	18.3
M - Fawn	8.2	5.3	8.9	4.8	4.7
F - Adult	35.6	36.4	36.7	33.3	30.8
F - Fawn	4.8	4.7	2.2	2.9	3.5

M - Adult = 2.5 and older; F - Adult = 1.5 and older



WHITE-TAILED DEER SUMMARY 2021-2022: CHRISTIAN COUNTY

Forest Wildlife Program, Illinois Department of Natural Resources



County Size: 715 square miles

Year Opened to Deer Hunting: 1966

Record Harvest: 1,337 (2011)

Average Harvest (previous 10 years): 1,127

Total 2021-2022 Harvest (all seasons): 1,130

Permits issued/quota 2021-2022 (excludes landowner; archery and youth are statewide):

Firearm: 1550/1550 **Muzzle:** 270/270

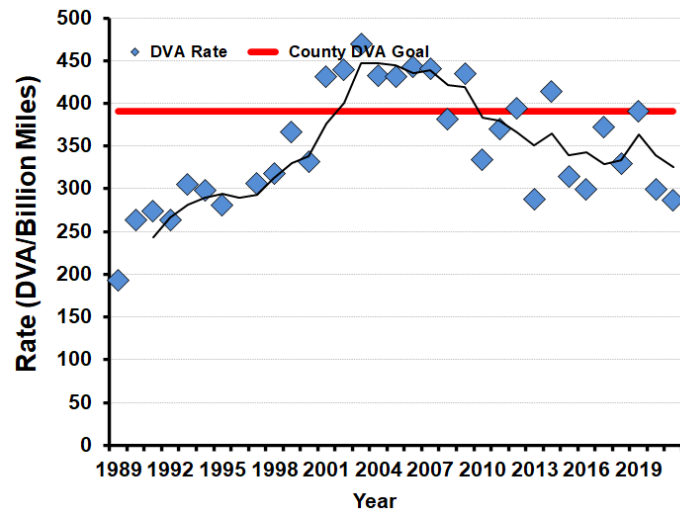
Chronic Wasting Disease Detected: No

Check Station Location: N/A

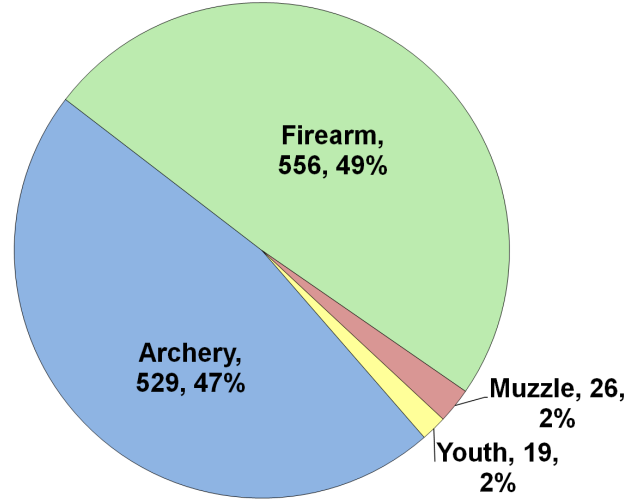
Late Winter/CWD Season in 2022-2023: No.

Deer Vehicle Accident (DVA) rates (accidents per billion miles driven) are used as an index of deer population size. Counties are closed to Late Winter/CWD season if DVA rates remain below goal, unless other factors (excessive crop damage and/or disease issues) are present.

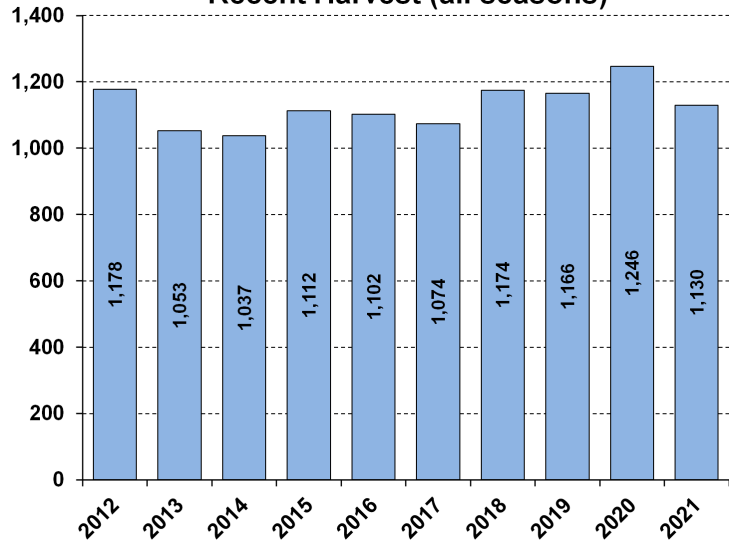
Last year in Late Winter/CWD: 2012



2021-2022 Harvest by Season



Recent Harvest (all seasons)



Recent Archery Harvest by Bow Type

Type	2017	2018	2019	2020	2021
Compound	290	283	245	229	226
Crossbow	176	243	301	341	302
Traditional	4	3	0	7	1
Total	470	529	546	577	529

Age/Sex Composition of Recent Harvest (%)

	2017	2018	2019	2020	2021
M - Adult	27.4	29.7	27.3	28.3	30.1
M - Yearling	20.8	18.7	20.2	17.5	19.4
M - Fawn	7.5	10.7	7.5	8.1	8.7
F - Adult	36.5	36.5	38.2	40.6	36.3
F - Fawn	6.8	6.0	6.9	5.5	5.6

M - Adult = 2.5 and older; F - Adult = 1.5 and older



WHITE-TAILED DEER SUMMARY 2021-2022: CLARK COUNTY

Forest Wildlife Program, Illinois Department of Natural Resources



County Size: 505 square miles

Year Opened to Deer Hunting: 1971

Record Harvest: 2,591 (2012)

Average Harvest (previous 10 years): 2,076

Total 2021-2022 Harvest (all seasons): 1,908

Permits issued/quota 2021-2022 (excludes landowner; archery and youth are statewide):

Firearm: 2619/2900 **Muzzle:** 409/460

Chronic Wasting Disease Detected: No

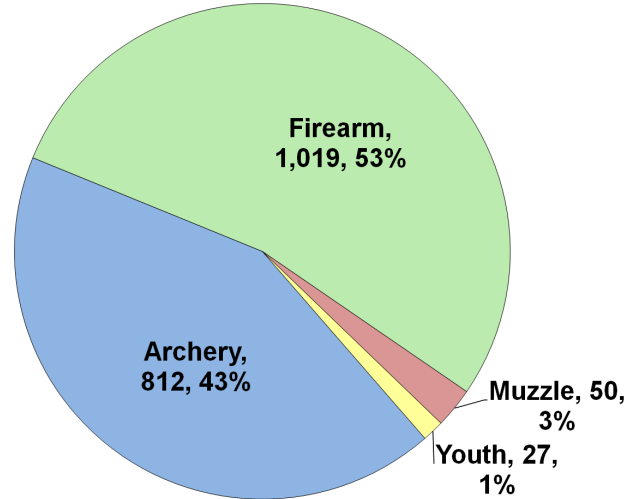
Check Station Location: N/A

Late Winter/CWD Season in 2022-2023: No.

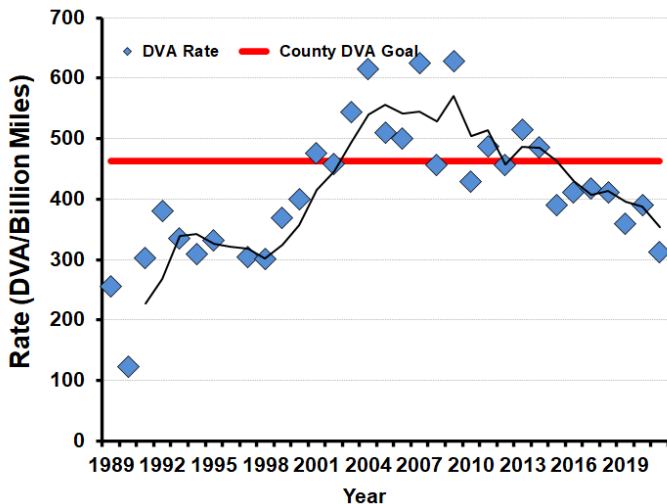
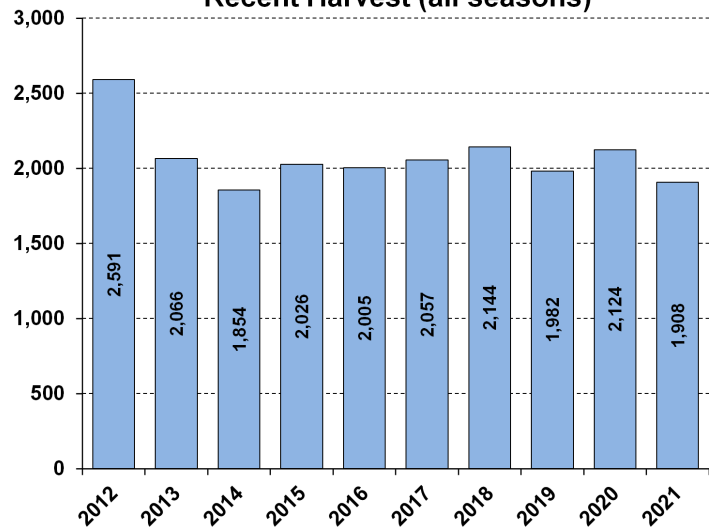
Deer Vehicle Accident (DVA) rates (accidents per billion miles driven) are used as an index of deer population size. Counties are closed to Late Winter/CWD season if DVA rates remain below goal, unless other factors (excessive crop damage and/or disease issues) are present.

Last year in Late Winter/CWD: 2017

2021-2022 Harvest by Season



Recent Harvest (all seasons)



Recent Archery Harvest by Bow Type

Type	2017	2018	2019	2020	2021
Compound	593	549	484	516	426
Crossbow	224	322	353	425	373
Traditional	4	4	9	17	13
Total	821	875	846	958	812

Age/Sex Composition of Recent Harvest (%)

	2017	2018	2019	2020	2021
M - Adult	33.1	35.0	30.8	37.0	35.2
M - Yearling	14.3	15.6	14.7	14.2	14.7
M - Fawn	9.1	8.7	8.2	6.8	8.5
F - Adult	36.1	35.8	37.6	35.2	34.5
F - Fawn	7.8	6.8	8.7	6.8	7.1

M - Adult = 2.5 and older; F - Adult = 1.5 and older



WHITE-TAILED DEER SUMMARY 2021-2022: CLAY COUNTY

Forest Wildlife Program, Illinois Department of Natural Resources



County Size: 469 square miles

Year Opened to Deer Hunting: 1970

Record Harvest: 2,560 (2007)

Average Harvest (previous 10 years): 1,863

Total 2021-2022 Harvest (all seasons): 1,979

Permits issued/quota 2021-2022 (excludes landowner; late winter are unlimited):

Firearm: 3001/3100 **Muzzle:** 345/475

Late Winter: 35

Chronic Wasting Disease Detected: No

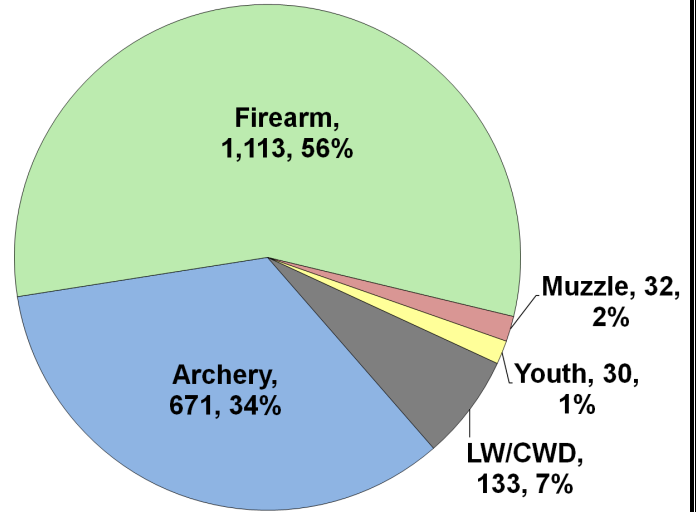
Check Station Location: N/A

Late Winter/CWD Season in 2022-2023: Yes.

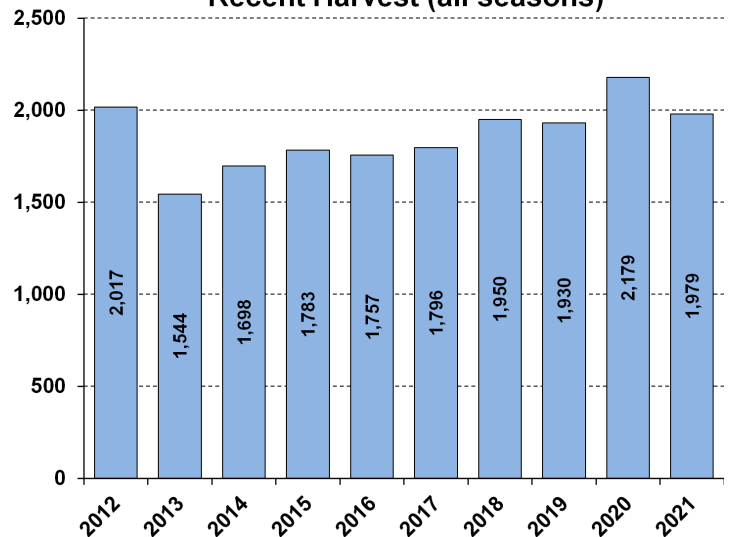
Deer Vehicle Accident (DVA) rates (accidents per billion miles driven) are used as an index of deer population size. Counties remain or are added to Late Winter/CWD season if DVA rates are above goal, or other factors (excessive crop damage and/or disease issues) are present.

Time in Late Winter: 2005 - Present

2021-2022 Harvest by Season



Recent Harvest (all seasons)



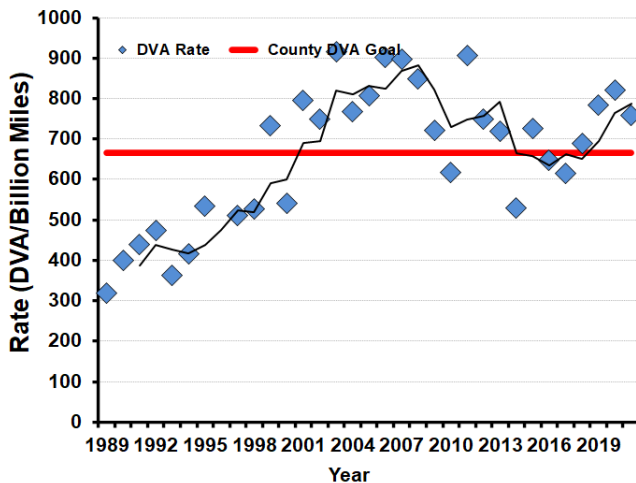
Recent Archery Harvest by Bow Type

Type	2017	2018	2019	2020	2021
Compound	368	348	394	399	338
Crossbow	140	203	248	344	326
Traditional	5	11	10	9	7
Total	513	562	652	752	671

Age/Sex Composition of Recent Harvest (%)

	2017	2018	2019	2020	2021
M - Adult	25.5	26.5	26.6	26.8	27.4
M - Yearling	18.5	17.4	17.5	14.5	15.3
M - Fawn	12.6	11.9	9.4	10.7	12.5
F - Adult	35.9	35.9	39.0	39.9	36.0
F - Fawn	7.7	10.5	7.5	8.1	8.8

M - Adult = 2.5 and older; F - Adult = 1.5 and older





WHITE-TAILED DEER SUMMARY 2021-2022: CLINTON COUNTY

Forest Wildlife Program, Illinois Department of Natural Resources



County Size: 503 square miles

Year Opened to Deer Hunting: 1960

Record Harvest: 1,702 (2005)

Average Harvest (previous 10 years): 1,144

Total 2021-2022 Harvest (all seasons): 1,268

Permits issued/quota 2021-2022 (excludes landowner; archery and youth are statewide):

Firearm: 1800/1800 **Muzzle:** 180/180

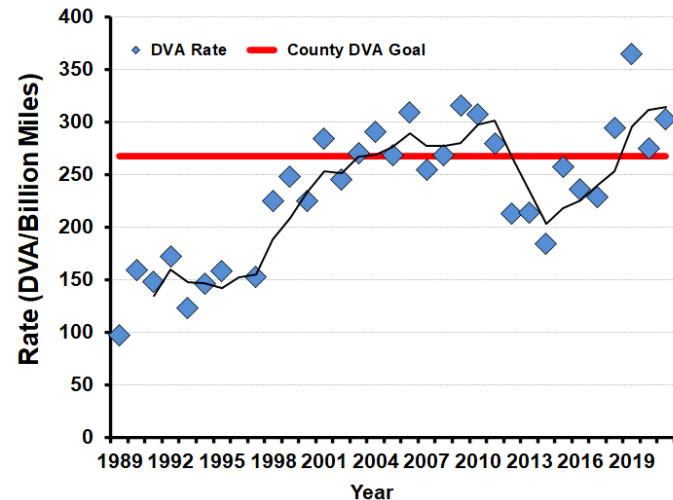
Chronic Wasting Disease Detected: No

Check Station Location: N/A

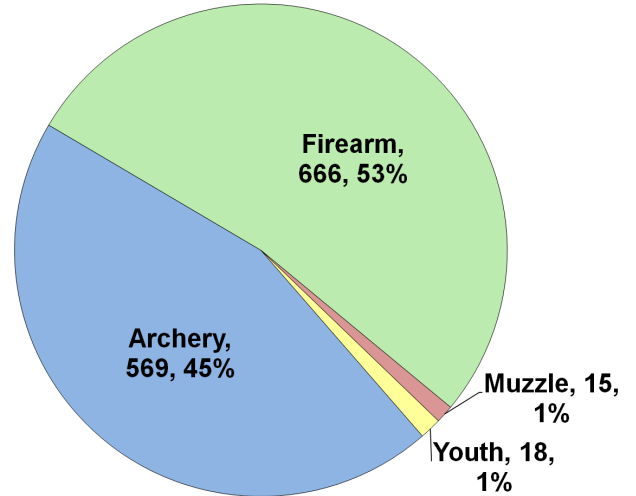
Late Winter/CWD Season in 2022-2023: No.

Deer Vehicle Accident (DVA) rates (accidents per billion miles driven) are used as an index of deer population size. Counties are closed to Late Winter/CWD season if DVA rates remain below goal, unless other factors (excessive crop damage and/or disease issues) are present.

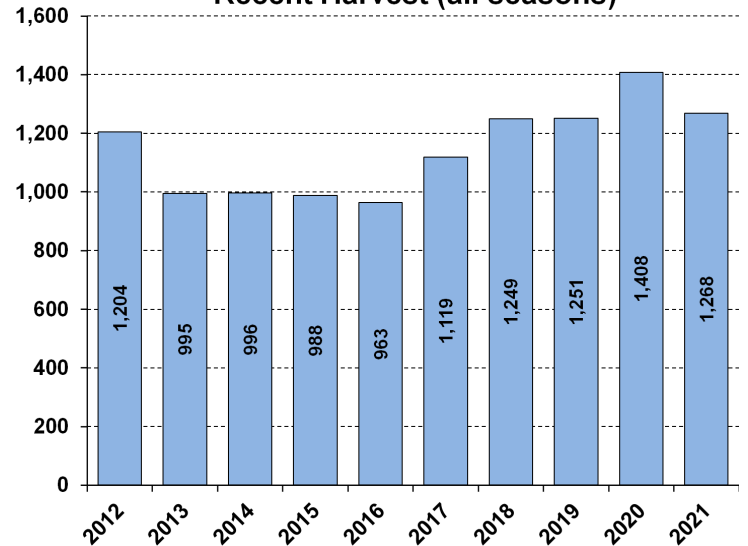
Last year in Late Winter/CWD: 2014



2021-2022 Harvest by Season



Recent Harvest (all seasons)



Recent Archery Harvest by Bow Type

Type	2017	2018	2019	2020	2021
Compound	259	293	328	338	267
Crossbow	126	178	235	328	298
Traditional	5	2	2	7	4
Total	390	473	565	673	569

Age/Sex Composition of Recent Harvest (%)

	2017	2018	2019	2020	2021
M - Adult	22.0	27.7	23.7	23.4	27.8
M - Yearling	25.9	26.7	26.5	21.0	21.5
M - Fawn	12.6	9.8	8.2	10.5	10.9
F - Adult	34.8	34.9	37.0	40.4	33.8
F - Fawn	7.3	6.6	4.6	4.7	6.0

M - Adult = 2.5 and older; F - Adult = 1.5 and older



WHITE-TAILED DEER SUMMARY 2021-2022: COLES COUNTY

Forest Wildlife Program, Illinois Department of Natural Resources



County Size: 510 square miles

Year Opened to Deer Hunting: 1974

Record Harvest: 1,610 (2011)

Average Harvest (previous 10 years): 1,273

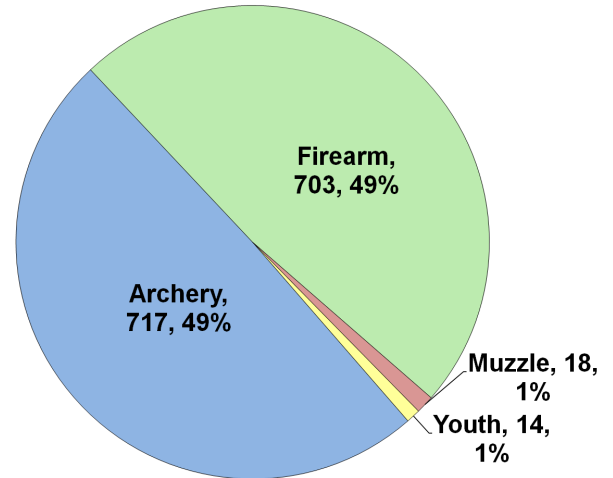
Total 2021-2022 Harvest (all seasons): 1,452

Permits issued/quota 2021-2022 (excludes landowner; archery and youth are statewide):

Firearm: 1654/1750 **Muzzle:** 258/300

Late Winter: 30

2021-2022 Harvest by Season



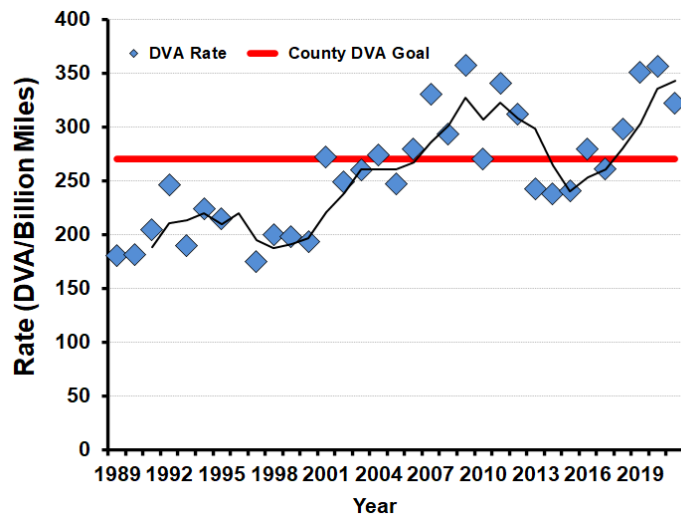
Chronic Wasting Disease Detected: No

Check Station Location: N/A

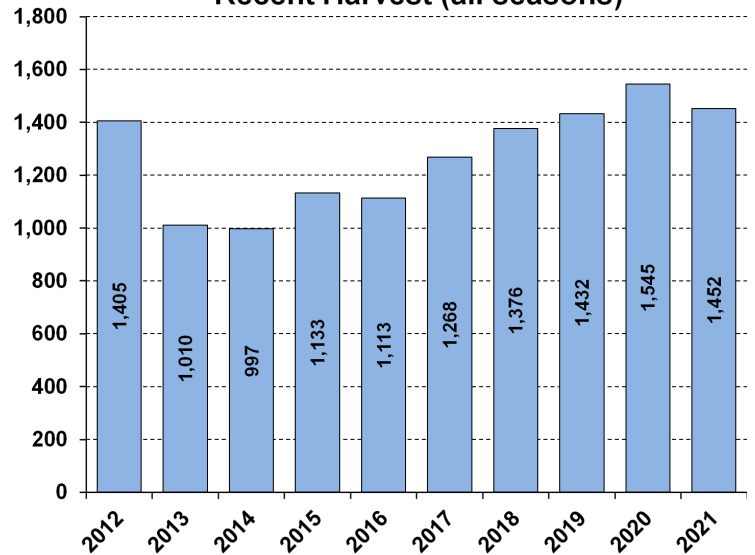
Late Winter/CWD Season in 2022-2023: Yes.

Deer Vehicle Accident (DVA) rates (accidents per billion miles driven) are used as an index of deer population size. Counties remain or are added to Late Winter/CWD season if DVA rates are above goal, or other factors (excessive crop damage and/or disease issues) are present.

Last year in Late Winter/CWD: 2022-Present



Recent Harvest (all seasons)



Recent Archery Harvest by Bow Type

Type	2017	2018	2019	2020	2021
Compound	436	417	433	453	351
Crossbow	199	262	334	373	355
Traditional	6	2	2	1	11
Total	641	681	769	827	717

Age/Sex Composition of Recent Harvest (%)

	2017	2018	2019	2020	2021
M - Adult	32.7	34.6	29.6	30.4	30.1
M - Yearling	19.2	18.8	18.4	18.4	17.5
M - Fawn	11.0	9.4	9.1	9.5	10.9
F - Adult	32.7	36.6	35.9	35.3	34.6
F - Fawn	7.7	6.7	7.1	6.4	6.9

M - Adult = 2.5 and older; F - Adult = 1.5 and older



WHITE-TAILED DEER SUMMARY 2021-2022: COOK COUNTY

Forest Wildlife Program, Illinois Department of Natural Resources



County Size: 957 square miles

Year Opened to Deer Hunting: 1964

Record Harvest: 234 (2007)

Average Harvest (previous 10 years): 140

Total 2021-2022 Harvest (all seasons): 133

Permits issued/quota 2021-2022 (excludes landowner; archery and youth are statewide)

No firearm hunting in Cook Co.

Chronic Wasting Disease Detected: Yes

Check Station Location: N/A. Hunters wishing to have their deer tested should take them to participating vendors or head drop off barrels.

Late Winter/CWD Season in 2022-2023: No. there is no firearm hunting in Cook Co.

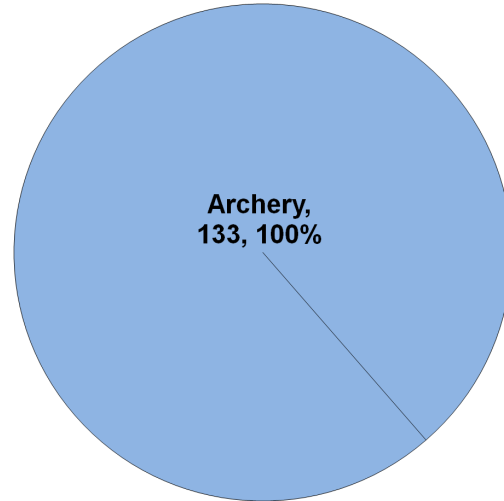
Last year in Late Winter/CWD: Never

Number tested for CWD 2021-2022: 301

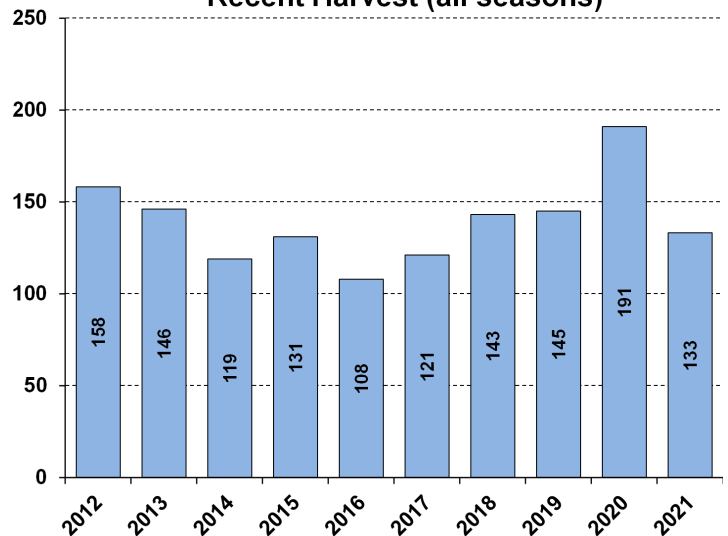
CWD positive deer 2021-2022: 0

Special permits: IDNR provides special permits for municipalities to lower localized deer populations. Through these efforts 291 deer were tested for CWD and 0 positives were detected. Only hunter harvested deer shown below.

2021-2022 Harvest by Season



Recent Harvest (all seasons)



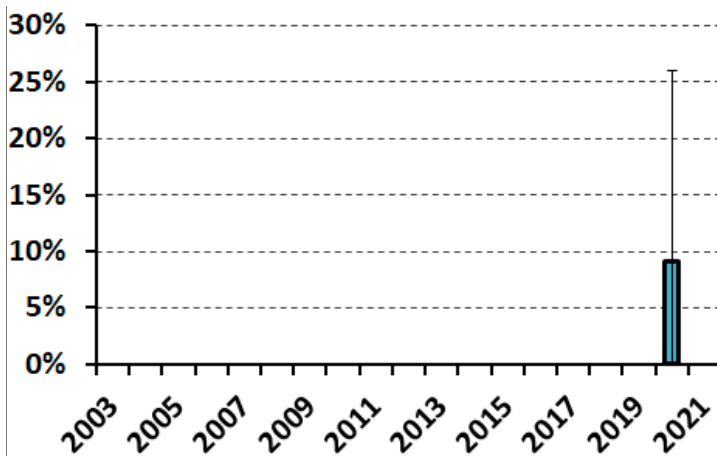
Recent Archery Harvest by Bow Type

Type	2017	2018	2019	2020	2021
Compound	79	87	81	87	75
Crossbow	39	52	59	101	55
Traditional	3	4	5	3	3
Total	121	143	145	191	133

Age/Sex Composition of Recent Harvest (%)

	2017	2018	2019	2020	2021
M - Adult	38.2	42.7	48.0	38.7	42.1
M - Yearling	19.0	27.3	27.0	24.1	25.6
M - Fawn	9.1	5.6	1.4	5.8	4.5
F - Adult	28.1	25.9	21.6	27.7	23.3
F - Fawn	2.5	2.1	2.0	3.7	4.5

M - Adult = 2.5 and older; F - Adult = 1.5 and older





WHITE-TAILED DEER SUMMARY 2021-2022: CRAWFORD COUNTY

Forest Wildlife Program, Illinois Department of Natural Resources



County Size: 768 square miles

Year Opened to Deer Hunting: 1970

Record Harvest: 2,554 (2007)

Average Harvest (previous 10 years): 2,006

Total 2021-2022 Harvest (all seasons): 1,954

Permits issued/quota 2021-2022

(excludes landowner; late winter are unlimited):

Firearm: 2353/2600 **Muzzle:** 234/325

Late Winter: 25

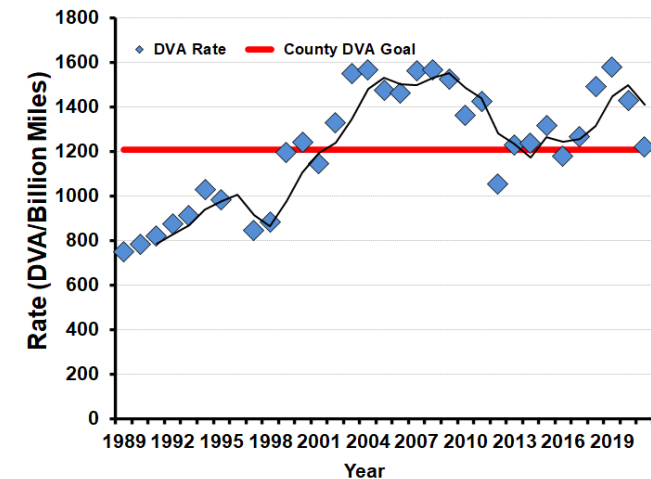
Chronic Wasting Disease Detected: No

Check Station Location: N/A

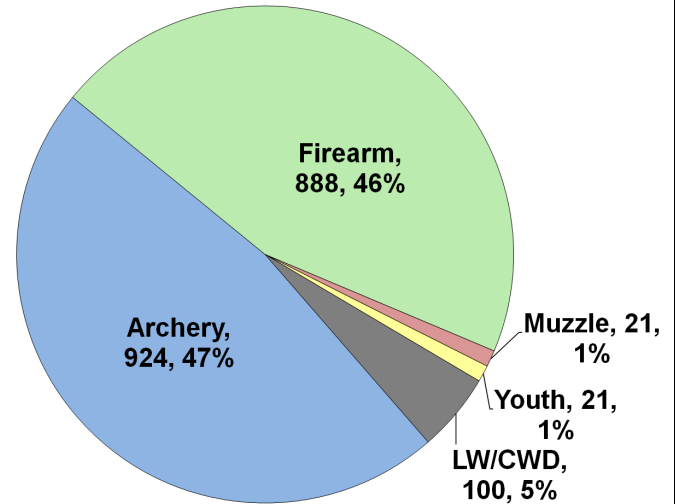
Late Winter/CWD Season in 2022-2023: Yes.

Deer Vehicle Accident (DVA) rates (accidents per billion miles driven) are used as an index of deer population size. Counties remain or are added to Late Winter/CWD season if DVA rates are above goal, or other factors (excessive crop damage and/or disease issues) are present.

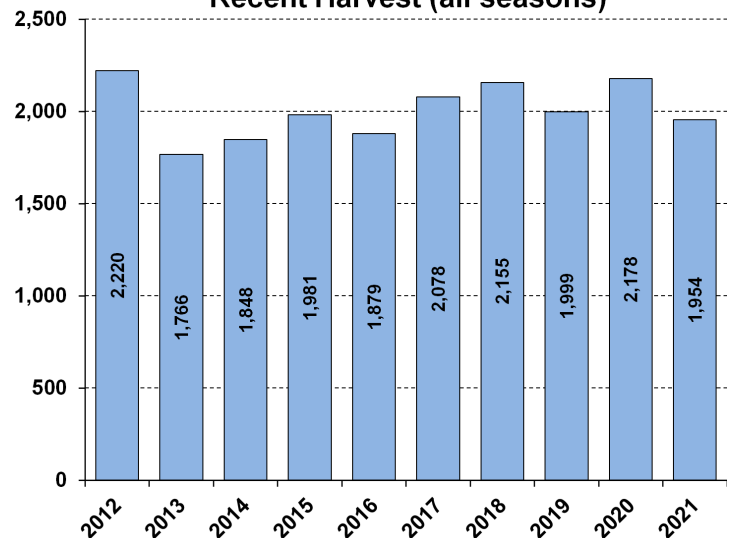
Time in Late Winter: 2003 - Present



2021-2022 Harvest by Season



Recent Harvest (all seasons)



Recent Archery Harvest by Bow Type

Type	2017	2018	2019	2020	2021
Compound	623	561	512	593	482
Crossbow	258	324	380	478	433
Traditional	8	9	12	16	9
Total	889	894	904	1087	924

Age/Sex Composition of Recent Harvest (%)

	2017	2018	2019	2020	2021
M - Adult	27.3	30.9	24.4	30.1	33.0
M - Yearling	16.4	15.1	14.2	14.5	13.8
M - Fawn	9.9	10.8	10.3	8.7	9.5
F - Adult	40.7	38.4	40.9	39.2	36.6
F - Fawn	7.0	7.2	10.3	7.4	7.1

M - Adult = 2.5 and older; F - Adult = 1.5 and older



WHITE-TAILED DEER SUMMARY 2021-2022: CUMBERLAND COUNTY

Forest Wildlife Program, Illinois Department of Natural Resources



County Size: 347 square miles

Year Opened to Deer Hunting: 1971

Record Harvest: 1,557 (2011)

Average Harvest (previous 10 years): 1,266

Total 2021-2022 Harvest (all seasons): 1,369

Permits issued/quota 2021-2022 (excludes landowner; archery and youth are statewide):

Firearm: 1800/1800 **Muzzle:** 210/210

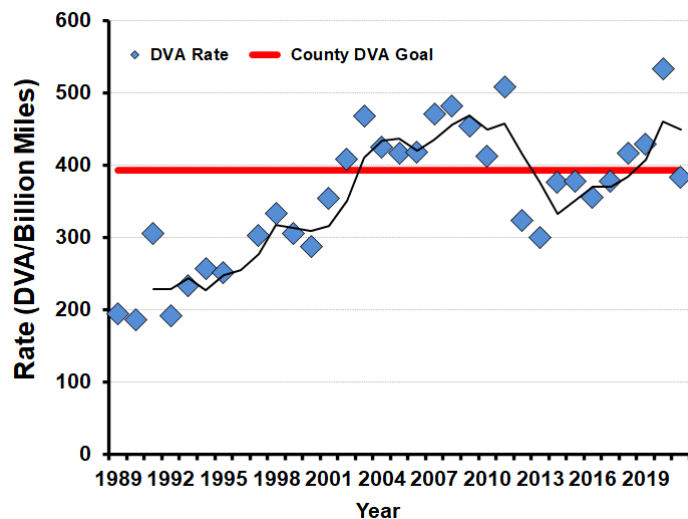
Chronic Wasting Disease Detected: No

Check Station Location: N/A

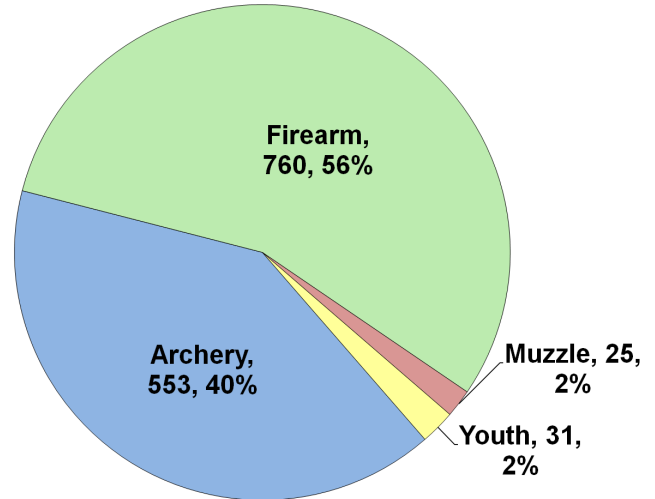
Late Winter/CWD Season in 2022-2023: No.

Deer Vehicle Accident (DVA) rates (accidents per billion miles driven) are used as an index of deer population size. Counties are closed to Late Winter/CWD season if DVA rates remain below goal, unless other factors (excessive crop damage and/or disease issues) are present.

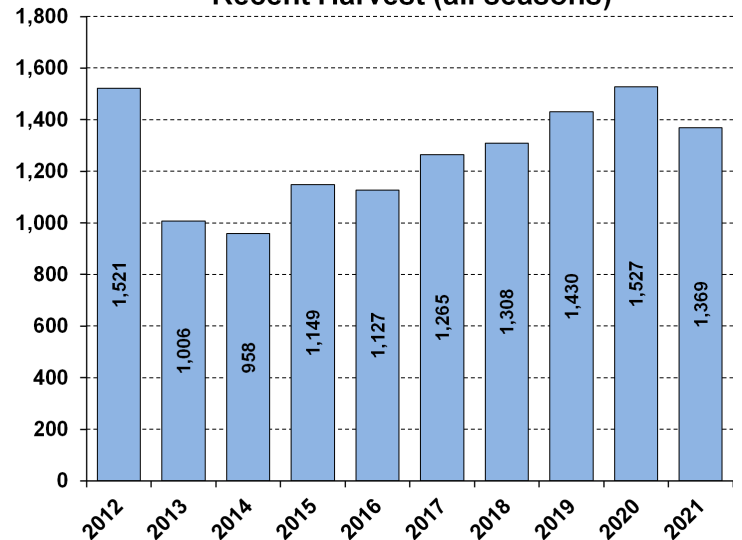
Last year in Late Winter/CWD: 2014



2021-2022 Harvest by Season



Recent Harvest (all seasons)



Recent Archery Harvest by Bow Type

Type	2017	2018	2019	2020	2021
Compound	301	325	364	301	298
Crossbow	137	147	214	290	244
Traditional	9	10	6	7	11
Total	447	482	584	598	553

Age/Sex Composition of Recent Harvest (%)

	2017	2018	2019	2020	2021
M - Adult	29.8	32.5	27.1	28.8	29.7
M - Yearling	18.9	16.8	16.0	15.1	14.9
M - Fawn	11.5	9.6	10.2	9.0	11.9
F - Adult	34.7	36.5	38.8	39.4	35.6
F - Fawn	7.9	8.6	7.8	7.7	7.8

M - Adult = 2.5 and older; F - Adult = 1.5 and older



WHITE-TAILED DEER SUMMARY 2021-2022: DEKALB COUNTY

Forest Wildlife Program, Illinois Department of Natural Resources



County Size: 634 square miles

Year Opened to Deer Hunting: 1960

Record Harvest: 659 (2005)

Average Harvest (previous 10 years): 344

Total 2021-2022 Harvest (all seasons): 363

Permits issued/quota 2021-2022 (excludes landowner; CWD are unlimited):

Firearm: 592/1500 **Muzzle:** 64/275 **CWD:** 34

Chronic Wasting Disease Detected: Yes

Check Station Location: Shabbona Lake SP

Late Winter/CWD Season in 2022-2023: Yes.

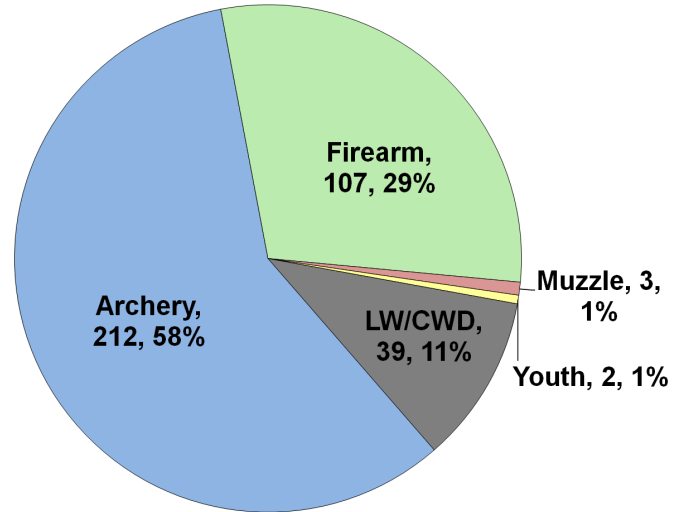
CWD has and continues to be detected in this county. CWD seasons allow for extra hunter harvest to reduce deer density and disease transmission.

Number tested for CWD 2021-2022: 108

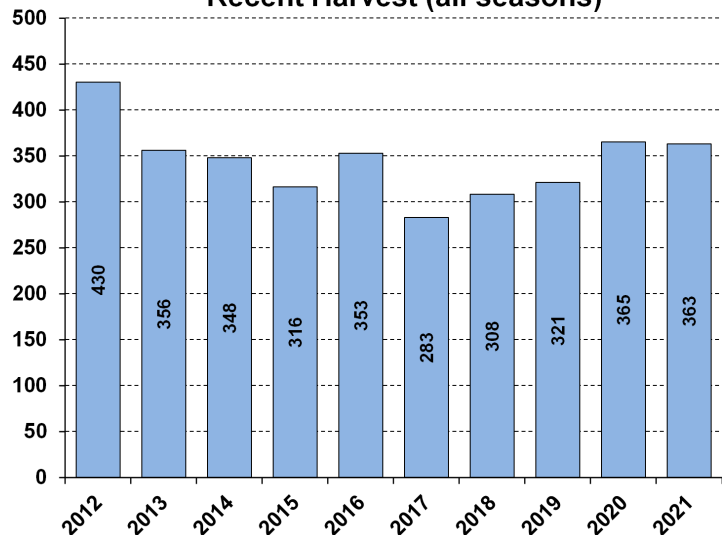
CWD positive deer 2021-2022: 6

IDNR sharpshooting: 25 deer were removed via sharpshooting which is used to supplement hunter harvest, allows localized deer reductions in known CWD positive areas to reduce transmission rates and environmental contamination. Through these efforts CWD prevalence has remained low (see below).

2021-2022 Harvest by Season



Recent Harvest (all seasons)



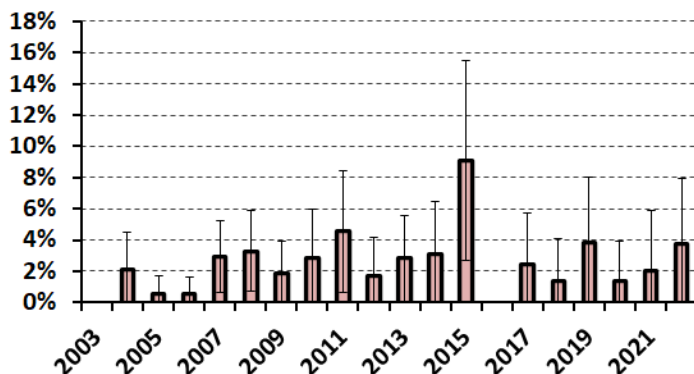
Recent Archery Harvest by Bow Type

Type	2017	2018	2019	2020	2021
Compound	110	89	88	99	102
Crossbow	37	67	90	114	109
Traditional	0	4	1	2	1
Total	147	160	179	215	212

Age/Sex Composition of Recent Harvest (%)

	2017	2018	2019	2020	2021
M - Adult	21.6	22.5	32.4	26.3	25.9
M - Yearling	28.4	24.6	23.4	23.8	22.0
M - Fawn	9.5	11.1	8.7	10.1	13.5
F - Adult	33.7	35.3	32.4	33.2	33.3
F - Fawn	4.2	5.8	3.1	6.6	5.2

M - Adult = 2.5 and older; F - Adult = 1.5 and older





WHITE-TAILED DEER SUMMARY 2021-2022: DEWITT COUNTY

Forest Wildlife Program, Illinois Department of Natural Resources



County Size: 405 square miles

Year Opened to Deer Hunting: 1970

Record Harvest: 1,108 (2011)

Average Harvest (previous 10 years): 920

Total 2021-2022 Harvest (all seasons): 904

Permits issued/quota 2021-2022 (excludes landowner; archery and youth are statewide):

Firearm: 950/950 **Muzzle:** 239/240

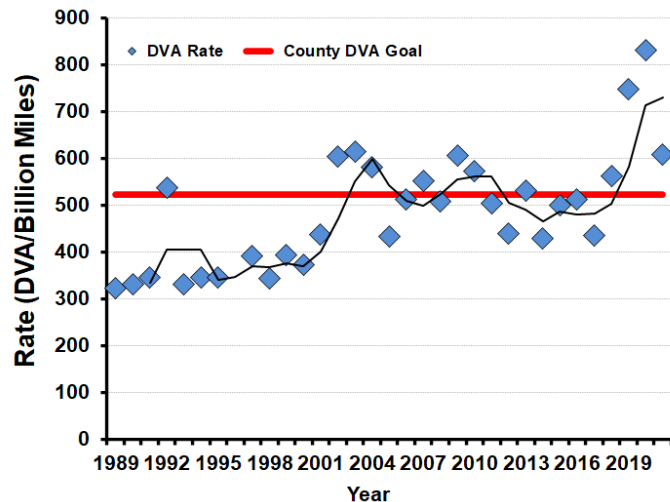
Chronic Wasting Disease Detected: No

Check Station Location: N/A

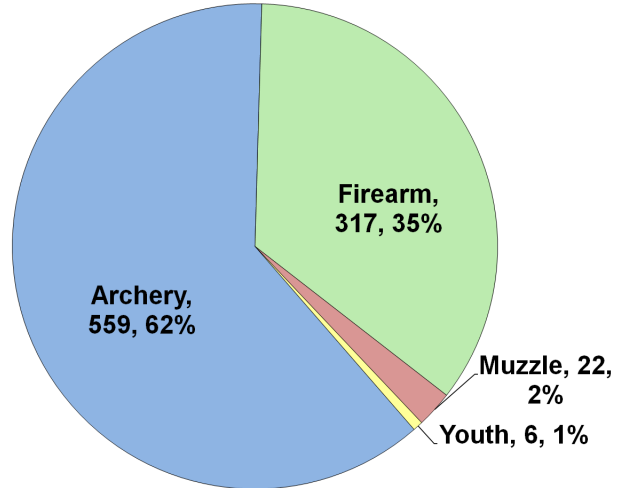
Late Winter/CWD Season in 2022-2023: No.

Deer Vehicle Accident (DVA) rates (accidents per billion miles driven) are used as an index of deer population size. Counties are closed to Late Winter/CWD season if DVA rates remain below goal, unless other factors (excessive crop damage and/or disease issues) are present.

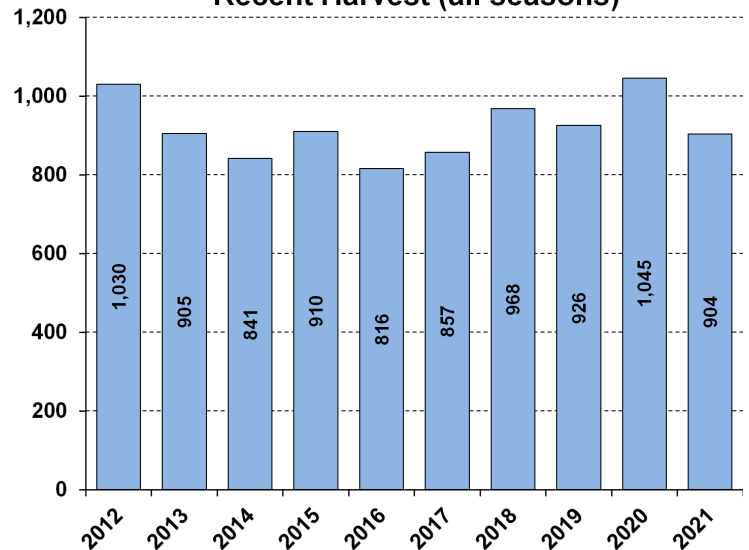
Last year in Late Winter/CWD: Never



2021-2022 Harvest by Season



Recent Harvest (all seasons)



Recent Archery Harvest by Bow Type

Type	2017	2018	2019	2020	2021
Compound	320	314	263	267	218
Crossbow	158	229	255	356	338
Traditional	5	4	8	4	3
Total	483	547	526	627	559

Age/Sex Composition of Recent Harvest (%)

	2017	2018	2019	2020	2021
M - Adult	21.9	23.4	25.5	26.3	25.3
M - Yearling	15.6	17.8	17.7	16.1	18.4
M - Fawn	9.1	8.6	7.8	8.7	8.3
F - Adult	44.3	42.6	42.4	41.4	40.6
F - Fawn	7.7	9.1	6.6	7.5	7.4

M - Adult = 2.5 and older; F - Adult = 1.5 and older



WHITE-TAILED DEER SUMMARY 2021-2022: DOUGLAS COUNTY

Forest Wildlife Program, Illinois Department of Natural Resources



County Size: 417 square miles

Year Opened to Deer Hunting: 1974

Record Harvest: 501 (2005)

Average Harvest (previous 10 years): 336

Total 2021-2022 Harvest (all seasons): 371

Permits issued/quota 2021-2022 (excludes landowner; archery and youth are statewide):

Firearm: 350/350 **Muzzle:** 60/60

Chronic Wasting Disease Detected: No

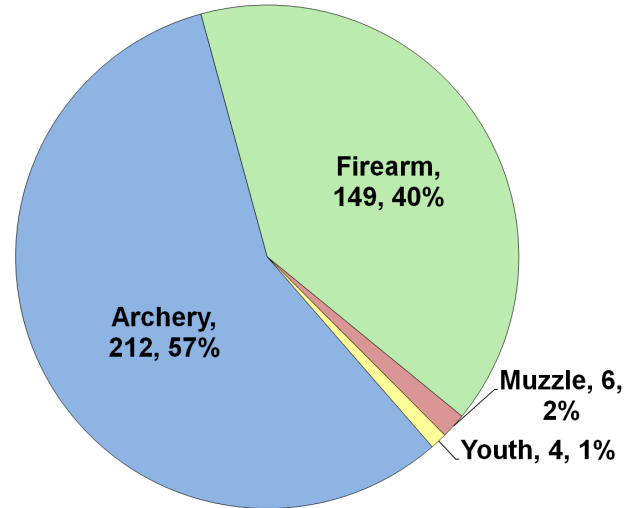
Check Station Location: N/A

Late Winter/CWD Season in 2022-2023: No.

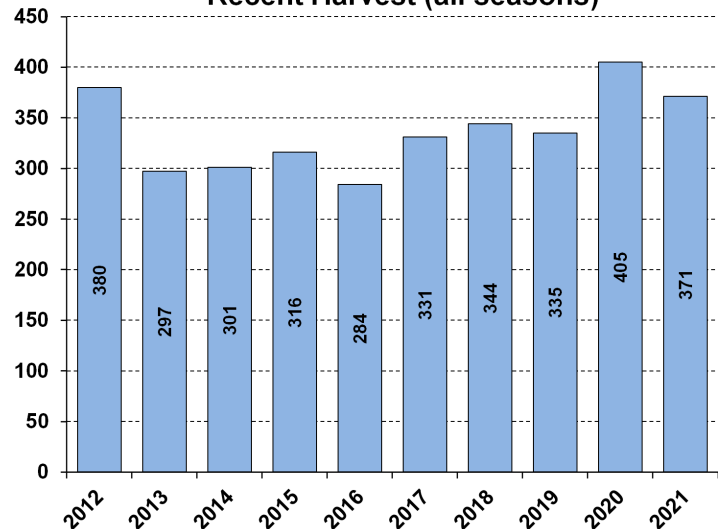
Deer Vehicle Accident (DVA) rates (accidents per billion miles driven) are used as an index of deer population size. Counties are closed to Late Winter/CWD season if DVA rates remain below goal, unless other factors (excessive crop damage and/or disease issues) are present.

Last year in Late Winter/CWD: Never

2021-2022 Harvest by Season



Recent Harvest (all seasons)



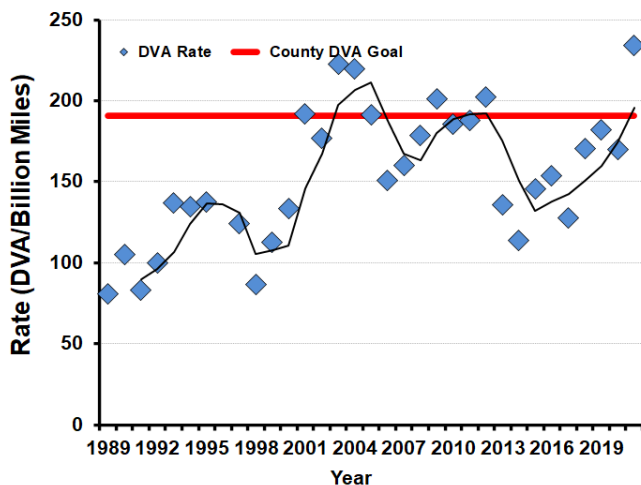
Recent Archery Harvest by Bow Type

Type	2017	2018	2019	2020	2021
Compound	121	115	80	103	80
Crossbow	63	70	95	120	130
Traditional	1	2	5	3	2
Total	185	187	180	226	212

Age/Sex Composition of Recent Harvest (%)

	2017	2018	2019	2020	2021
M - Adult	32.9	29.1	29.3	30.4	34.0
M - Yearling	20.2	23.0	22.7	21.5	20.8
M - Fawn	8.5	9.3	11.9	8.4	11.6
F - Adult	35.0	34.9	29.9	32.3	28.8
F - Fawn	4.8	6.1	6.3	7.4	4.9

M - Adult = 2.5 and older; F - Adult = 1.5 and older





WHITE-TAILED DEER SUMMARY 2021-2022: DUPAGE COUNTY

Forest Wildlife Program, Illinois Department of Natural Resources



County Size: 336 square miles

Year Opened to Deer Hunting: 1964

Record Harvest: 152 (1995)

Average Harvest (previous 10 years): 37

Total 2021-2022 Harvest (all seasons): 37

Permits issued/quota 2021-2022 (excludes landowner; archery and youth are statewide):

No firearm seasons in DuPage Co.

Chronic Wasting Disease Detected: Yes.

Check Station Location: N/A

Late Winter/CWD Season in 2022-2023: No.

Firearm hunting is not allowed in DuPage Co.

Last year in Late Winter/CWD: Never

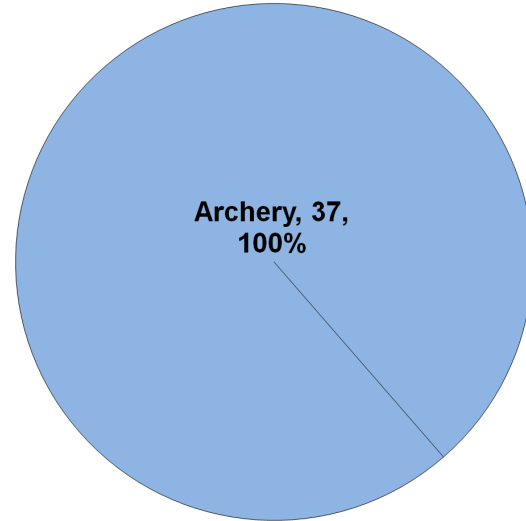
Number tested for CWD 2021-2022: 378

CWD positive deer 2021-2022: 1

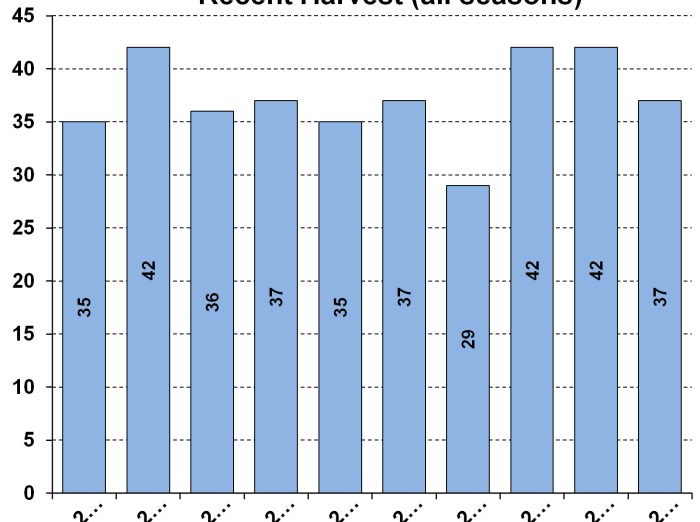
Special permits: IDNR provides special permits for municipalities to lower localized deer populations.

Through these efforts 367 deer were tested for CWD and 1 positives was detected. No CWD positive deer have been detected via hunter harvest.

2021-2022 Harvest by Season



Recent Harvest (all seasons)



Recent Archery Harvest by Bow Type

Type	2017	2018	2019	2020	2021
Compound	20	19	20	16	19
Crossbow	17	10	22	26	18
Traditional	0	0	0	0	0
Total	37	29	42	42	37

Age/Sex Composition of Recent Harvest (%)

	2017	2018	2019	2020	2021
M - Adult	37.8	29.7	40.5	57.1	35.1
M - Yearling	27.0	34.5	21.4	9.5	24.3
M - Fawn	2.7	3.4	2.4	7.1	5.4
F - Adult	29.7	24.1	31.0	21.4	35.1
F - Fawn	2.7	0.0	4.8	4.8	0.0

M - Adult = 2.5 and older; F - Adult = 1.5 and older



WHITE-TAILED DEER SUMMARY 2021-2022: EDGAR COUNTY

Forest Wildlife Program, Illinois Department of Natural Resources



County Size: 623 square miles

Year Opened to Deer Hunting: 1974

Record Harvest: 1,474 (2012)

Average Harvest (previous 10 years): 1,146

Total 2021-2022 Harvest (all seasons): 1,068

Permits issued/quota 2021-2022 (excludes landowner; archery and youth are statewide):

Firearm: 1300/1300 **Muzzle:** 265/265

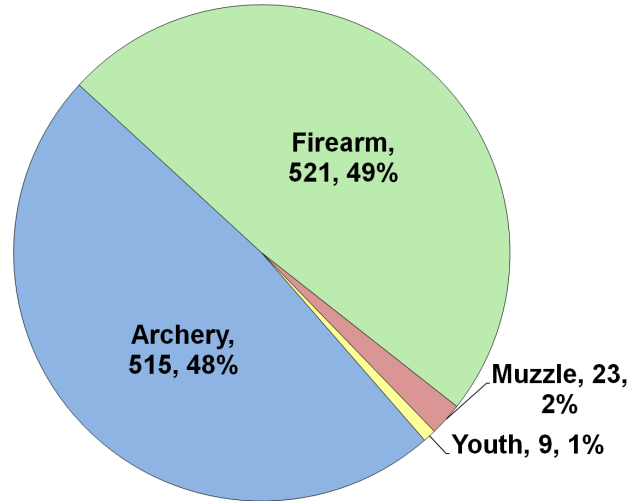
Chronic Wasting Disease Detected: No

Check Station Location: N/A

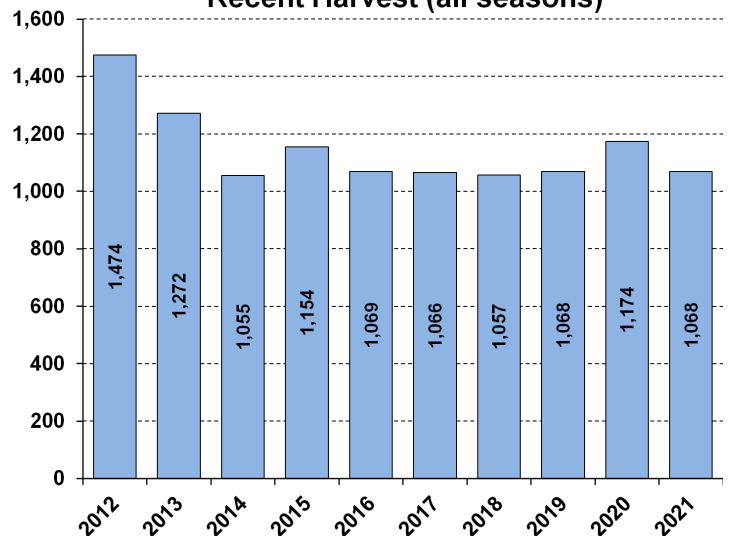
Late Winter/CWD Season in 2022-2023: No.
Deer Vehicle Accident (DVA) rates (accidents per billion miles driven) are used as an index of deer population size. Counties are closed to Late Winter/CWD season if DVA rates remain below goal, unless other factors (excessive crop damage and/or disease issues) are present.

Last year in Late Winter/CWD: 2018

2021-2022 Harvest by Season



Recent Harvest (all seasons)



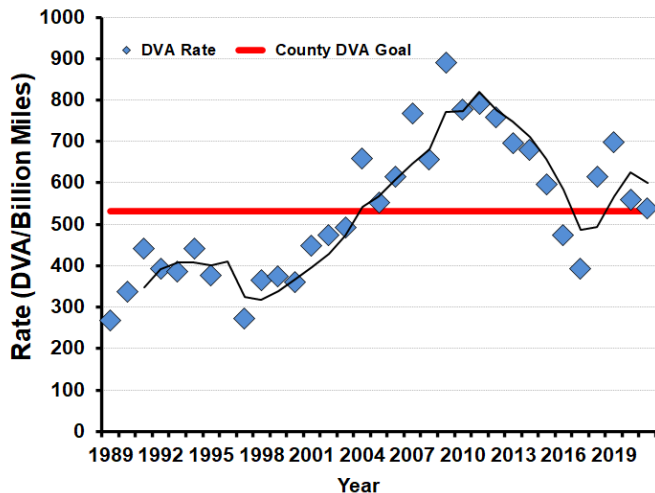
Recent Archery Harvest by Bow Type

Type	2017	2018	2019	2020	2021
Compound	315	304	314	337	295
Crossbow	91	145	167	236	215
Traditional	5	3	9	11	5
Total	411	452	490	584	515

Age/Sex Composition of Recent Harvest (%)

	2017	2018	2019	2020	2021
M - Adult	31.0	31.5	37.6	37.6	37.6
M - Yearling	14.8	16.7	12.7	15.8	15.6
M - Fawn	8.7	8.6	6.9	5.2	8.8
F - Adult	34.8	34.9	36.0	35.4	33.0
F - Fawn	8.1	5.4	6.6	5.9	5.0

M - Adult = 2.5 and older; F - Adult = 1.5 and older





WHITE-TAILED DEER SUMMARY 2021-2022: EDWARDS COUNTY

Forest Wildlife Program, Illinois Department of Natural Resources



County Size: 422 square miles

Year Opened to Deer Hunting: 1957

Record Harvest: 914 (2005)

Average Harvest (previous 10 years): 713

Total 2021-2022 Harvest (all seasons): 696

Permits issued/quota 2021-2022 (excludes landowner; archery and youth are statewide):

Firearm: 800/800 **Muzzle:** 120/120

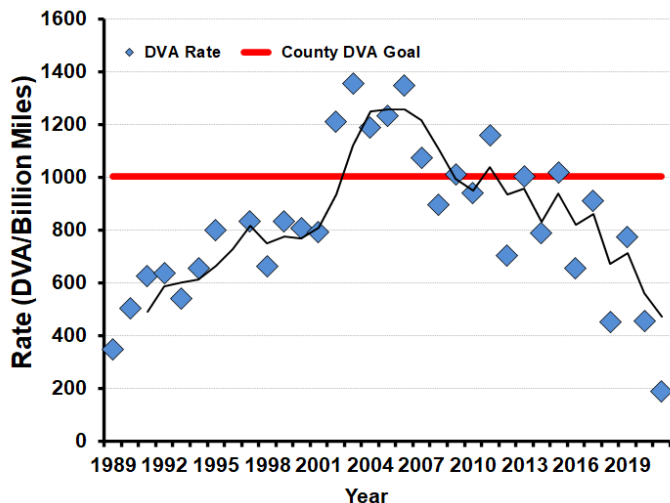
Chronic Wasting Disease Detected: No

Check Station Location: N/A

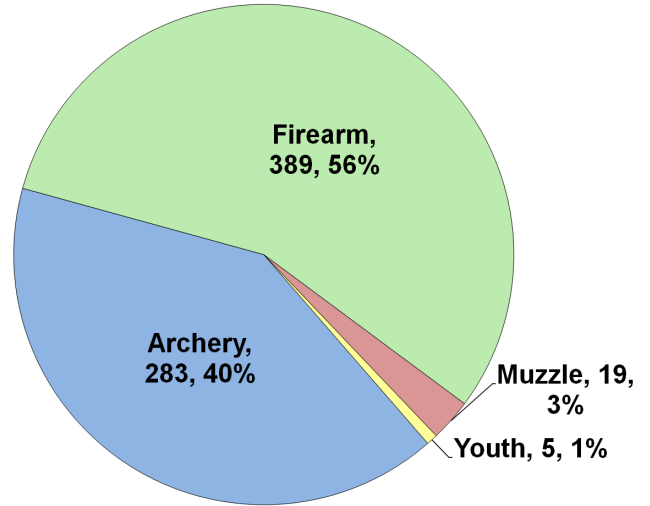
Late Winter/CWD Season in 2022-2023: No.

Deer Vehicle Accident (DVA) rates (accidents per billion miles driven) are used as an index of deer population size. Counties are closed to Late Winter/CWD season if DVA rates remain below goal, unless other factors (excessive crop damage and/or disease issues) are present.

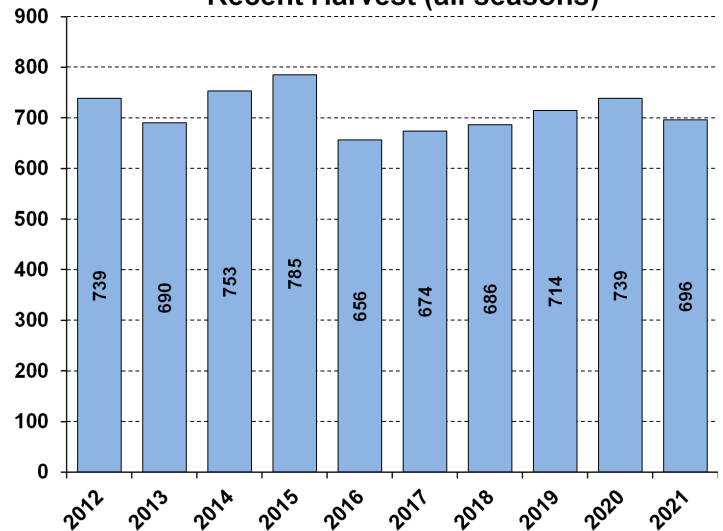
Last year in Late Winter/CWD: 2016



2021-2022 Harvest by Season



Recent Harvest (all seasons)



Recent Archery Harvest by Bow Type

Type	2017	2018	2019	2020	2021
Compound	158	137	158	172	144
Crossbow	62	100	146	158	136
Traditional	3	2	4	1	3
Total	223	239	308	331	283

Age/Sex Composition of Recent Harvest (%)

	2017	2018	2019	2020	2021
M - Adult	30.6	28.5	32.4	34.1	34.9
M - Yearling	14.9	16.3	16.4	15.4	15.4
M - Fawn	8.5	9.6	7.0	6.8	9.1
F - Adult	35.6	34.3	38.2	38.3	33.2
F - Fawn	5.4	7.1	6.0	5.4	7.5

M - Adult = 2.5 and older; F - Adult = 1.5 and older



WHITE-TAILED DEER SUMMARY 2021-2022: EFFINGHAM COUNTY

Forest Wildlife Program, Illinois Department of Natural Resources



County Size: 480 square miles

Year Opened to Deer Hunting: 1971

Record Harvest: 1,831 (2020)

Average Harvest (previous 10 years): 1,466

Total 2021-2022 Harvest (all seasons): 1,813

Permits issued/quota 2021-2022 (excludes landowner; late winter are unlimited):

Firearm: 2353/2350 **Muzzle:** 306/340

Late Winter: 51

Chronic Wasting Disease Detected: No

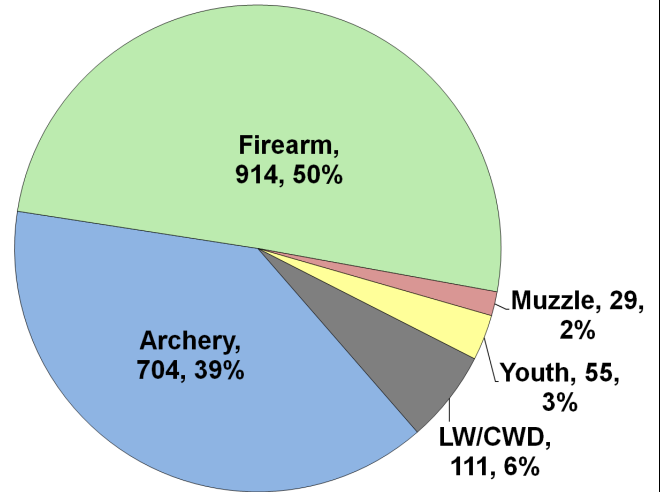
Check Station Location: N/A

Late Winter/CWD Season in 2022-2023: Yes.

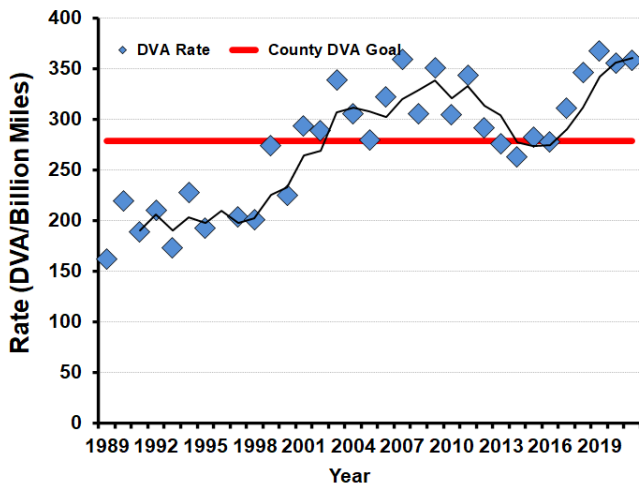
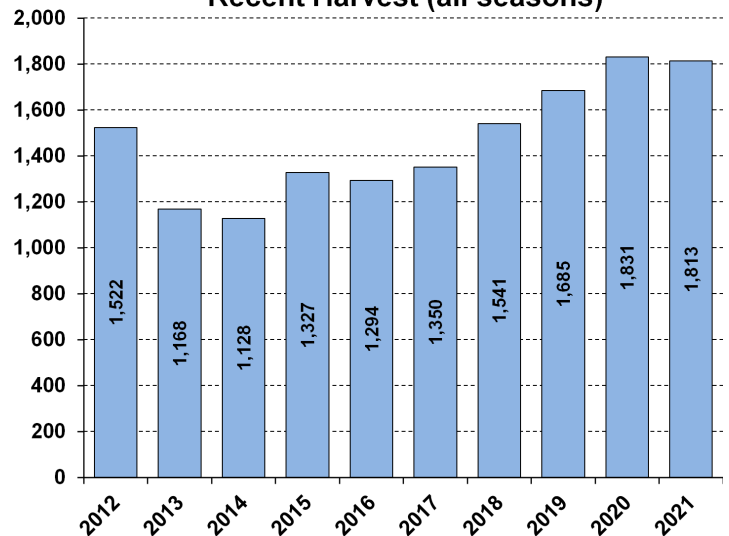
Deer Vehicle Accident (DVA) rates (accidents per billion miles driven) are used as an index of deer population size. Counties remain or are added to Late Winter/CWD season if DVA rates are above goal, or other factors (excessive crop damage and/or disease issues) are present.

Time in Late Winter: 2020 - Present

2021-2022 Harvest by Season



Recent Harvest (all seasons)



Recent Archery Harvest by Bow Type

Type	2017	2018	2019	2020	2021
Compound	326	318	398	376	369
Crossbow	97	171	220	313	327
Traditional	1	0	2	2	8
Total	424	489	620	691	704

Age/Sex Composition of Recent Harvest (%)

	2017	2018	2019	2020	2021
M - Adult	29.1	31.9	25.4	25.2	27.6
M - Yearling	21.2	19.3	18.5	18.5	17.9
M - Fawn	10.1	10.6	9.1	10.0	11.8
F - Adult	32.4	33.5	38.8	37.8	35.1
F - Fawn	7.7	9.1	8.2	8.5	7.6

M - Adult = 2.5 and older; F - Adult = 1.5 and older



WHITE-TAILED DEER SUMMARY 2021-2022: FAYETTE COUNTY

Forest Wildlife Program, Illinois Department of Natural Resources



County Size: 726 square miles

Year Opened to Deer Hunting: 1960

Record Harvest: 3,511 (2005)

Average Harvest (previous 10 years): 2,525

Total 2021-2022 Harvest (all seasons): 2,738

Permits issued/quota 2021-2022 (excludes landowner; archery and youth are statewide):

Firearm: 3600/3600 **Muzzle:** 385/385

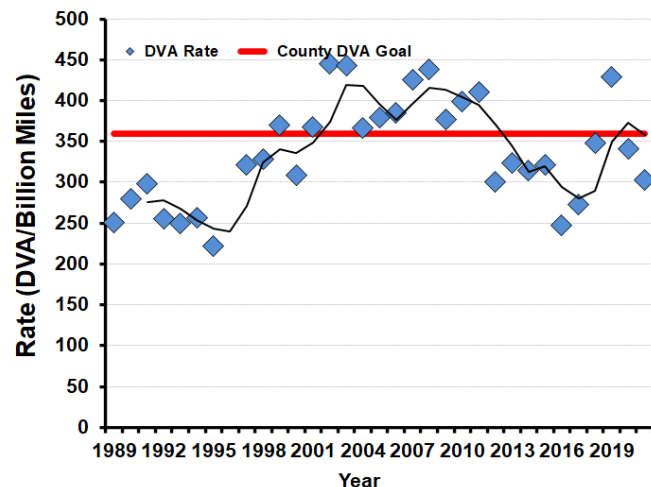
Chronic Wasting Disease Detected: No

Check Station Location: N/A

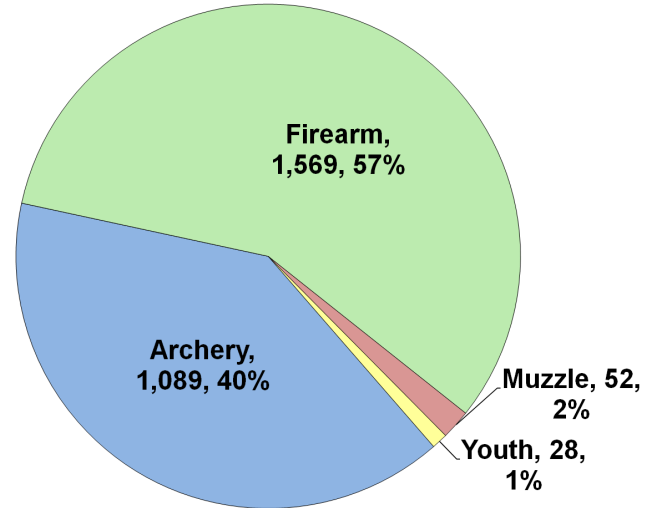
Late Winter/CWD Season in 2022-2023: No.

Deer Vehicle Accident (DVA) rates (accidents per billion miles driven) are used as an index of deer population size. Counties are closed to Late Winter/CWD season if DVA rates remain below goal, unless other factors (excessive crop damage and/or disease issues) are present.

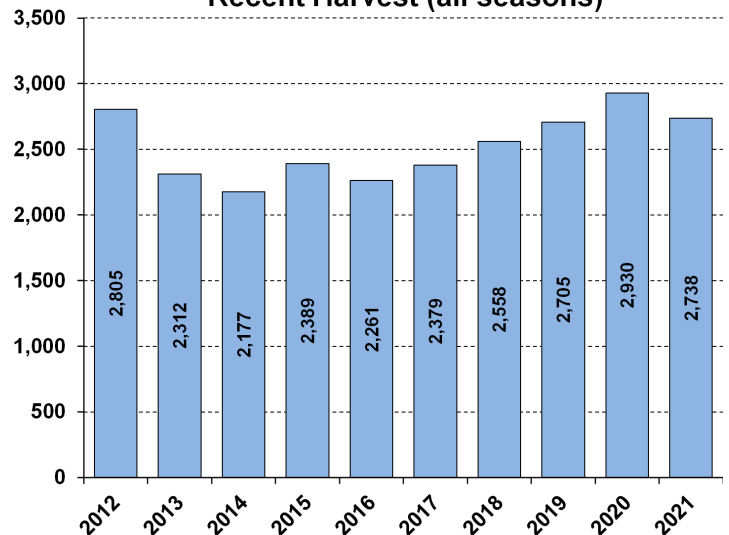
Last year in Late Winter/CWD: 2014



2021-2022 Harvest by Season



Recent Harvest (all seasons)



Recent Archery Harvest by Bow Type

Type	2017	2018	2019	2020	2021
Compound	553	540	626	658	542
Crossbow	190	339	453	552	542
Traditional	8	8	10	5	5
Total	751	887	1089	1215	1089

Age/Sex Composition of Recent Harvest (%)

	2017	2018	2019	2020	2021
M - Adult	24.8	29.0	29.5	31.2	31.1
M - Yearling	21.5	20.5	19.1	17.1	16.0
M - Fawn	10.9	9.9	8.2	9.0	10.0
F - Adult	34.5	34.5	36.4	35.6	34.4
F - Fawn	8.0	7.9	6.8	7.2	8.4

M - Adult = 2.5 and older; F - Adult = 1.5 and older



WHITE-TAILED DEER SUMMARY 2021-2022: FORD COUNTY

Forest Wildlife Program, Illinois Department of Natural Resources



County Size: 486 square miles

Year Opened to Deer Hunting: 1974

Record Harvest: 260 (2005)

Average Harvest (previous 10 years): 181

Total 2021-2022 Harvest (all seasons): 165

Permits issued/quota 2021-2022 (excludes landowner; archery and youth are statewide):

Firearm: 325/325 **Muzzle:** 73/100

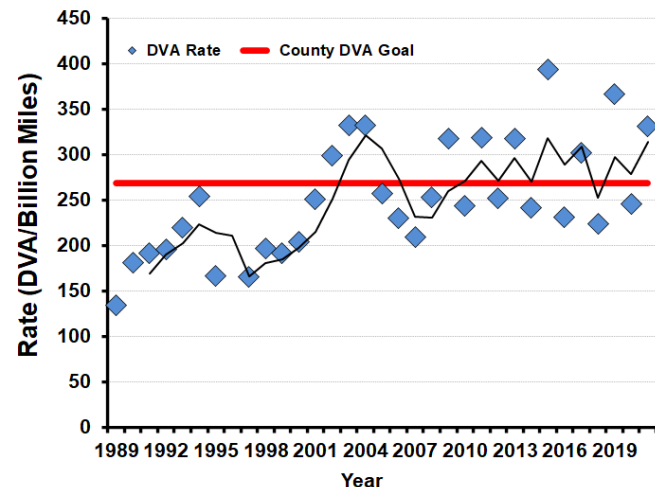
Chronic Wasting Disease Detected: No

Check Station Location: N/A

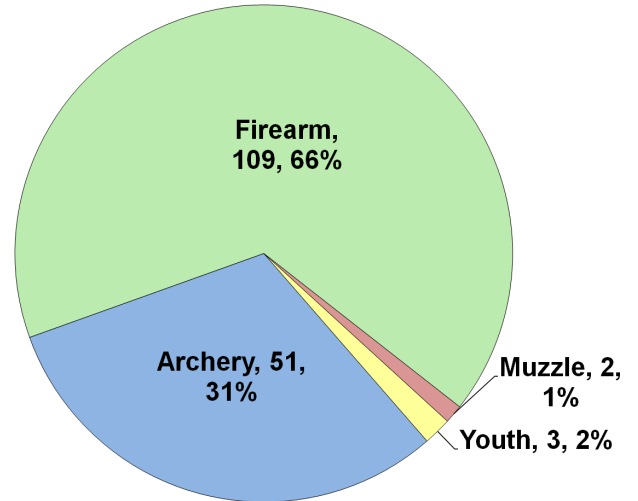
Late Winter/CWD Season in 2022-2023: No.

Deer Vehicle Accident (DVA) rates (accidents per billion miles driven) are used as an index of deer population size. Counties are closed to Late Winter/CWD season if DVA rates remain below goal, unless other factors (excessive crop damage and/or disease issues) are present.

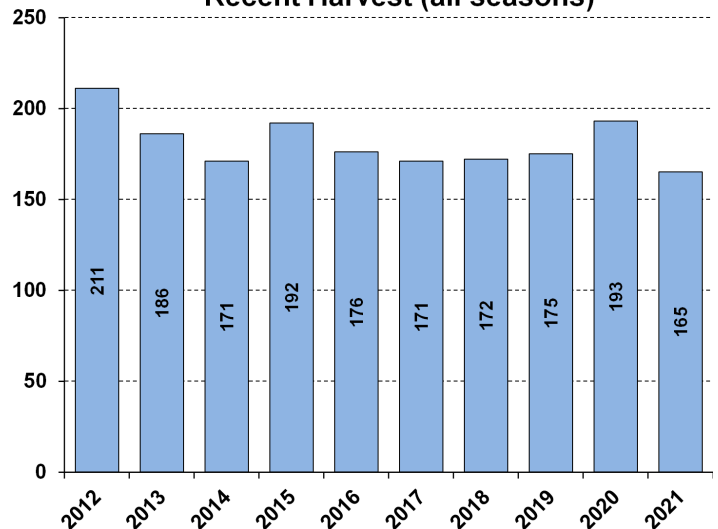
Last year in Late Winter/CWD: Never



2021-2022 Harvest by Season



Recent Harvest (all seasons)



Recent Archery Harvest by Bow Type

Type	2017	2018	2019	2020	2021
Compound	39	27	32	28	26
Crossbow	14	23	27	34	25
Traditional	4	2	0	0	0
Total	57	52	59	62	51

Age/Sex Composition of Recent Harvest (%)

	2017	2018	2019	2020	2021
M - Adult	26.0	31.3	32.6	42.5	43.0
M - Yearling	26.5	18.6	22.9	21.2	21.8
M - Fawn	8.2	4.7	9.7	5.2	8.5
F - Adult	32.4	35.5	29.1	29.5	24.2
F - Fawn	3.5	6.4	5.7	1.6	2.4

M - Adult = 2.5 and older; F - Adult = 1.5 and older



WHITE-TAILED DEER SUMMARY 2021-2022: FRANKLIN COUNTY

Forest Wildlife Program, Illinois Department of Natural Resources



County Size: 432 square miles

Year Opened to Deer Hunting: 1962

Record Harvest: 2,723 (2019)

Average Harvest (previous 10 years): 2,442

Total 2021-2022 Harvest (all seasons): 2,409

Permits issued/quota 2021-2022 (excludes landowner; archery and youth are statewide):

Firearm: 3200/3200 **Muzzle:** 332/400

Chronic Wasting Disease Detected: No

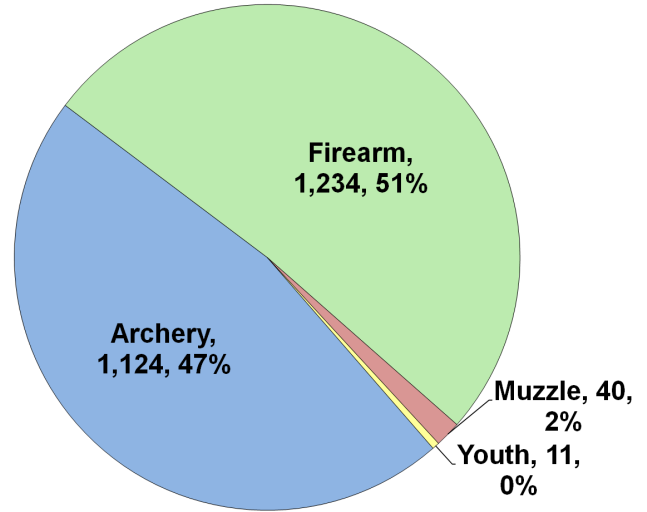
Check Station Location: N/A

Late Winter/CWD Season in 2022-2023: No.

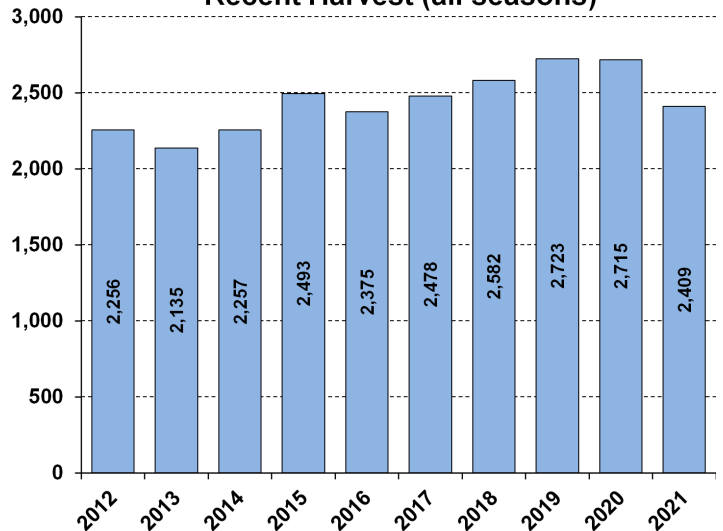
Deer Vehicle Accident (DVA) rates (accidents per billion miles driven) are used as an index of deer population size. Counties are closed to Late Winter/CWD season if DVA rates remain below goal, unless other factors (excessive crop damage and/or disease issues) are present.

Last year in Late Winter/CWD: 2009

2021-2022 Harvest by Season



Recent Harvest (all seasons)



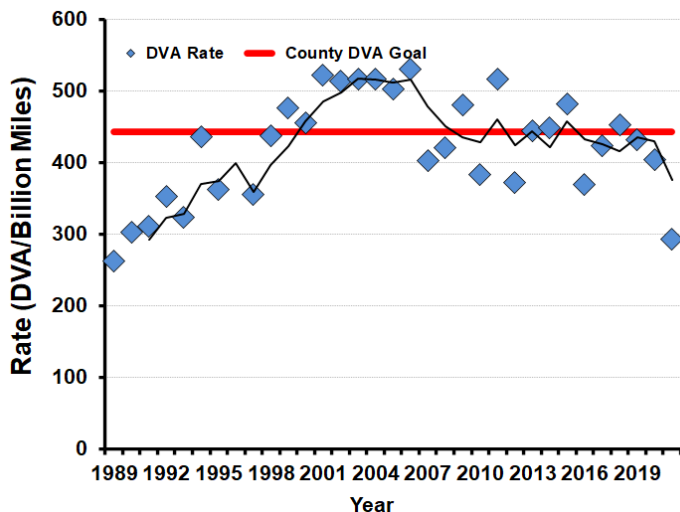
Recent Archery Harvest by Bow Type

Type	2017	2018	2019	2020	2021
Compound	703	708	718	693	534
Crossbow	290	377	512	641	584
Traditional	29	40	2	10	6
Total	1022	1125	1232	1344	1124

Age/Sex Composition of Recent Harvest (%)

	2017	2018	2019	2020	2021
M - Adult	23.0	24.8	25.4	26.4	26.5
M - Yearling	18.8	18.1	16.6	17.3	16.4
M - Fawn	9.1	8.3	7.5	7.8	7.9
F - Adult	41.5	42.4	42.7	42.2	42.2
F - Fawn	7.4	7.2	7.8	6.4	6.9

M - Adult = 2.5 and older; F - Adult = 1.5 and older





WHITE-TAILED DEER SUMMARY 2021-2022: FULTON COUNTY

Forest Wildlife Program, Illinois Department of Natural Resources



County Size: 884 square miles

Year Opened to Deer Hunting: 1957

Record Harvest: 5,717 (2012)

Average Harvest (previous 10 years): 4,225

Total 2021-2022 Harvest (all seasons): 3,723

Permits issued/quota 2021-2022 (excludes landowner; late winter are unlimited):

Firearm: 5561/6200 **Muzzle:** 813/965

Late Winter: 92

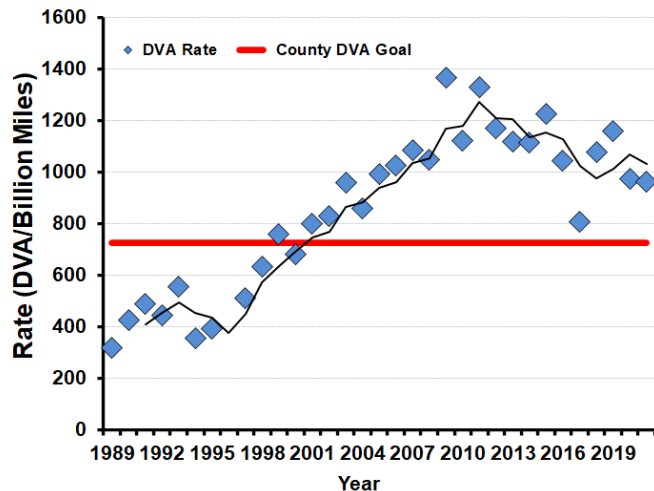
Chronic Wasting Disease Detected: No

Check Station Location: N/A

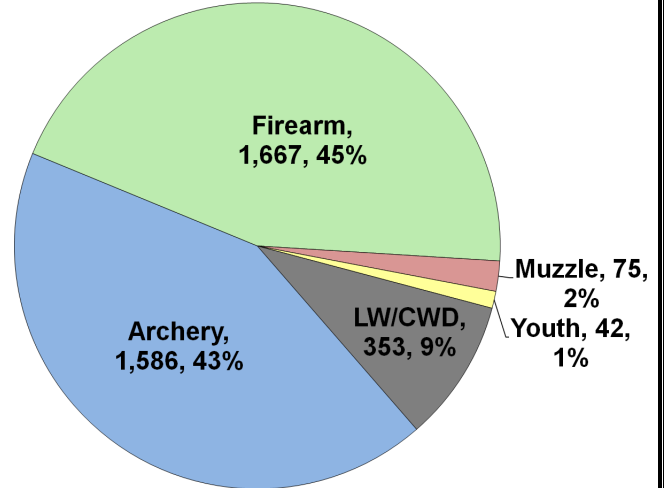
Late Winter/CWD Season in 2022-2023: Yes.

Deer Vehicle Accident (DVA) rates (accidents per billion miles driven) are used as an index of deer population size. Counties remain or are added to Late Winter/CWD season if DVA rates are above goal, or other factors (excessive crop damage and/or disease issues) are present.

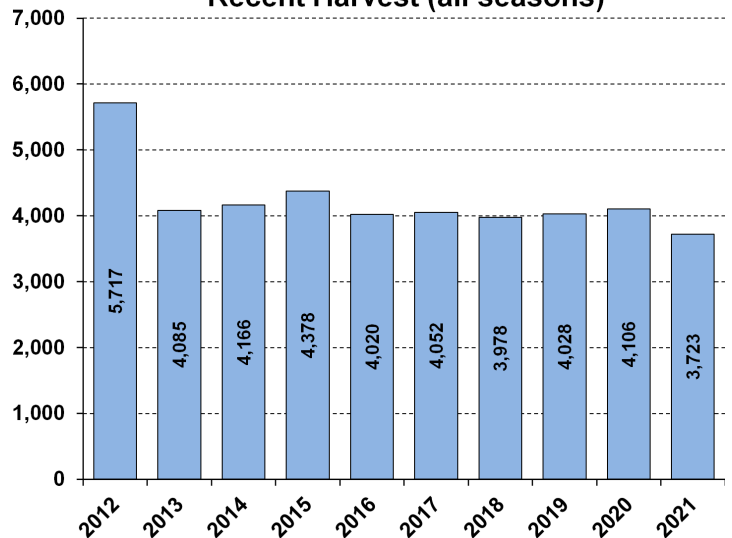
Time in Late Winter: 2003 - Present



2021-2022 Harvest by Season



Recent Harvest (all seasons)



Recent Archery Harvest by Bow Type

Type	2017	2018	2019	2020	2021
Compound	1145	975	1014	871	809
Crossbow	442	557	702	779	744
Traditional	14	11	31	51	33
Total	1601	1543	1747	1701	1586

Age/Sex Composition of Recent Harvest (%)

	2017	2018	2019	2020	2021
M - Adult	28.4	23.0	29.1	29.8	32.3
M - Yearling	14.3	14.8	17.3	13.3	15.1
M - Fawn	10.1	10.6	7.8	8.4	8.0
F - Adult	38.6	39.6	39.7	42.5	37.3
F - Fawn	6.2	9.6	6.2	6.0	7.3

M - Adult = 2.5 and older; F - Adult = 1.5 and older



WHITE-TAILED DEER SUMMARY 2021-2022: GALLATIN COUNTY

Forest Wildlife Program, Illinois Department of Natural Resources



County Size: 328 square miles

Year Opened to Deer Hunting: 1957

Record Harvest: 1,091 (2009)

Average Harvest (previous 10 years): 789

Total 2021-2022 Harvest (all seasons): 677

Permits issued/quota 2021-2022 (excludes landowner; archery and youth are statewide):

Firearm: 1177/1450 **Muzzle:** 115/125

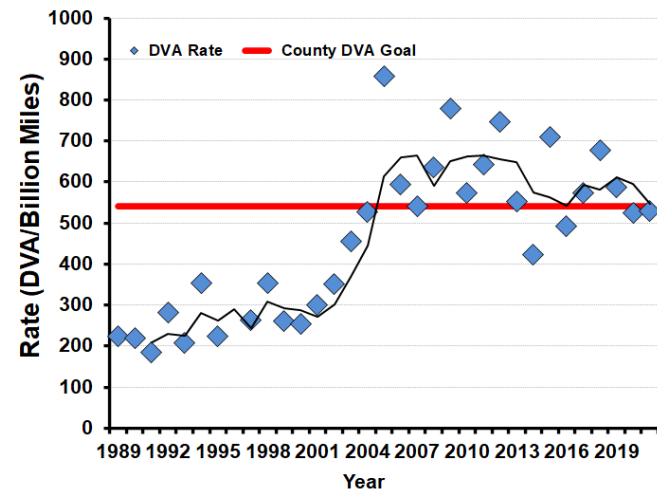
Chronic Wasting Disease Detected: No

Check Station Location: N/A

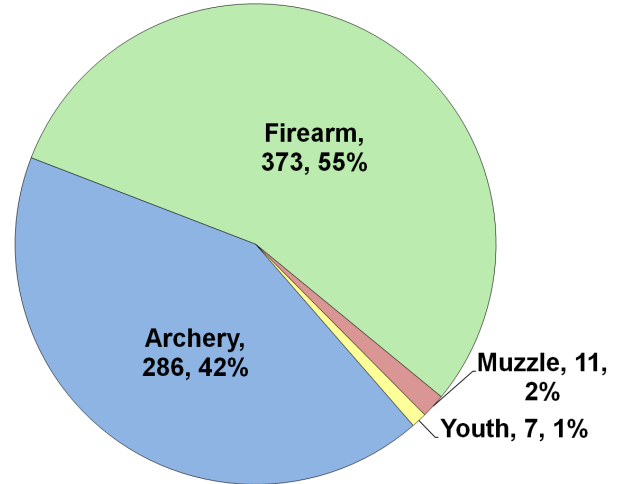
Late Winter/CWD Season in 2022-2023: No.

Deer Vehicle Accident (DVA) rates (accidents per billion miles driven) are used as an index of deer population size. Counties are closed to Late Winter/CWD season if DVA rates remain below goal, unless other factors (excessive crop damage and/or disease issues) are present.

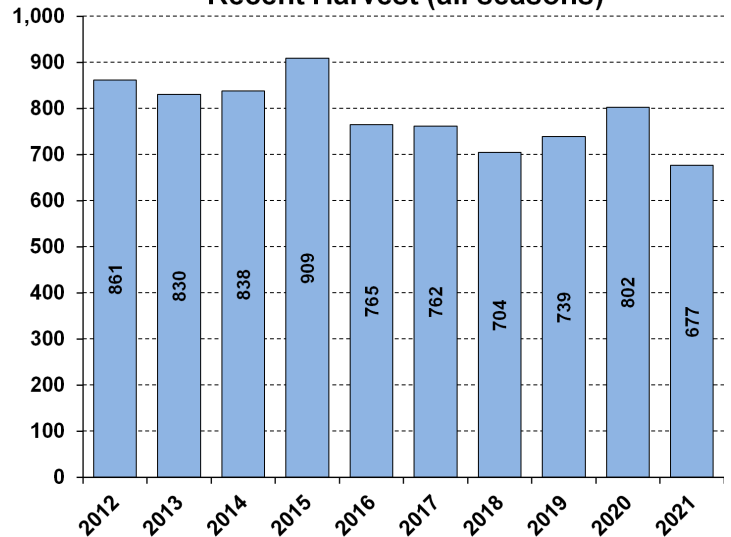
Last year in Late Winter/CWD: Never



2021-2022 Harvest by Season



Recent Harvest (all seasons)



Recent Archery Harvest by Bow Type

Type	2017	2018	2019	2020	2021
Compound	216	167	202	190	156
Crossbow	60	88	111	153	126
Traditional	4	6	2	6	4
Total	280	261	315	349	286

Age/Sex Composition of Recent Harvest (%)

	2017	2018	2019	2020	2021
M - Adult	28.1	24.6	34.8	36.4	35.6
M - Yearling	15.2	18.6	17.3	15.6	16.7
M - Fawn	7.6	8.4	7.0	6.2	8.6
F - Adult	35.6	33.5	34.4	37.5	32.8
F - Fawn	8.1	7.7	6.5	4.2	6.4

M - Adult = 2.5 and older; F - Adult = 1.5 and older



WHITE-TAILED DEER SUMMARY 2021-2022: GREENE COUNTY

Forest Wildlife Program, Illinois Department of Natural Resources



County Size: 548 square miles

Year Opened to Deer Hunting: 1960

Record Harvest: 3,241 (2004)

Average Harvest (previous 10 years): 1,995

Total 2021-2022 Harvest (all seasons): 1,897

Permits issued/quota 2021-2022(excludes landowner; archery and youth are statewide):

Firearm: 2100/2100 **Muzzle:** 250/250

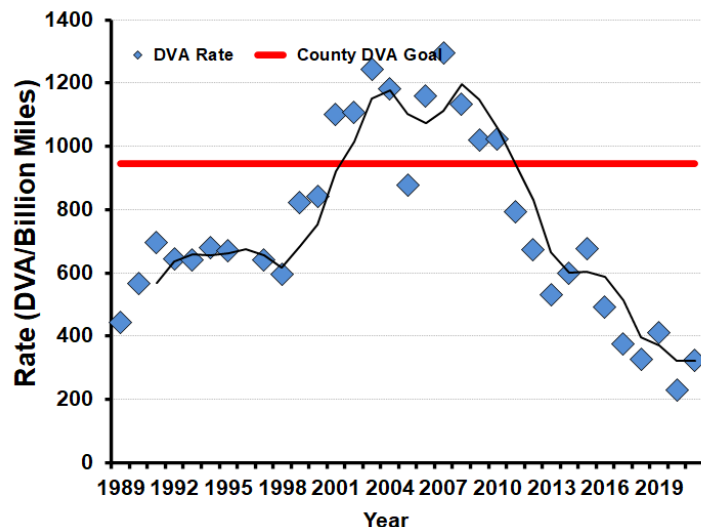
Chronic Wasting Disease Detected: No

Check Station Location: N/A

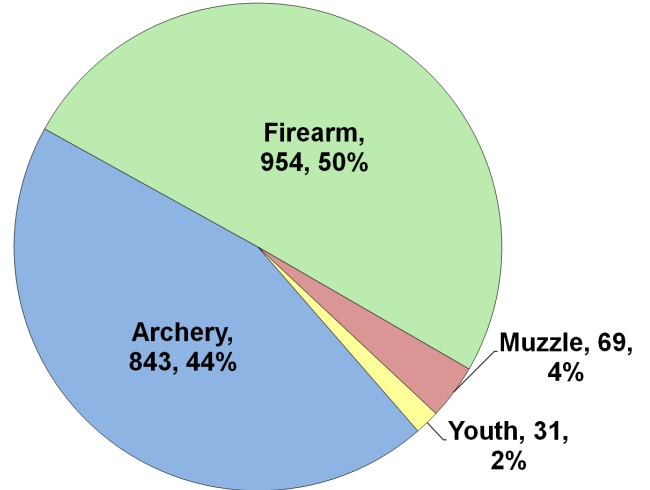
Late Winter/CWD Season in 2022-2023: No.

Deer Vehicle Accident (DVA) rates (accidents per billion miles driven) are used as an index of deer population size. Counties are closed to Late Winter/CWD season if DVA rates remain below goal, unless other factors (excessive crop damage and/or disease issues) are present.

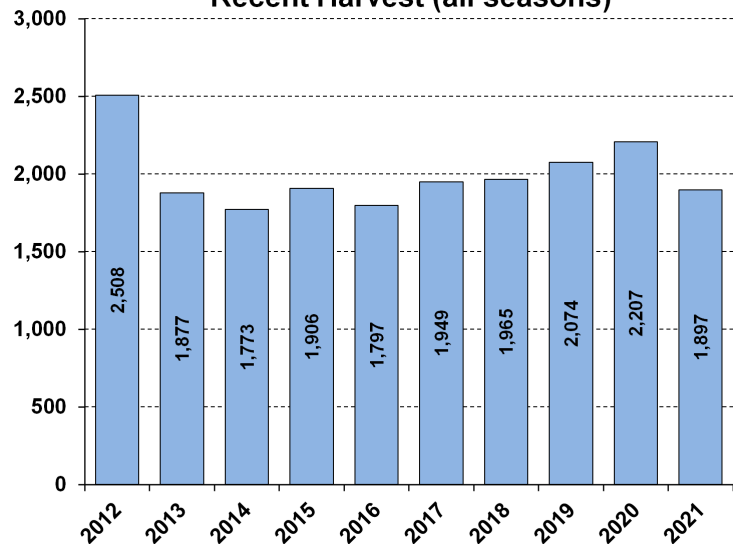
Last year in Late Winter/CWD: 2013



2021-2022 Harvest by Season



Recent Harvest (all seasons)



Recent Archery Harvest by Bow Type

Type	2017	2018	2019	2020	2021
Compound	591	511	529	542	440
Crossbow	217	323	373	473	393
Traditional	4	5	11	15	10
Total	812	839	913	1030	843

Age/Sex Composition of Recent Harvest (%)

	2017	2018	2019	2020	2021
M - Adult	26.9	29.6	29.8	30.2	28.9
M - Yearling	13.3	12.3	15.1	11.9	11.6
M - Fawn	11.5	8.8	8.3	9.5	10.2
F - Adult	40.3	40.8	39.1	40.6	38.9
F - Fawn	8.6	9.3	7.7	7.8	10.4

M - Adult = 2.5 and older; F - Adult = 1.5 and older



WHITE-TAILED DEER SUMMARY 2021-2022: GRUNDY COUNTY

Forest Wildlife Program, Illinois Department of Natural Resources



County Size: 430 square miles

Year Opened to Deer Hunting: 1966

Record Harvest: 1,157 (2007)

Average Harvest (previous 10 years): 754

Total 2021-2022 Harvest (all seasons): 653

Permits issued/quota 2021-2022 (excludes landowner; CWD are unlimited):

Firearm: 1108/1850 **Muzzle:** 141/475 **CWD:** 45

Chronic Wasting Disease Detected: Yes

Check Station Location: Gebhard Woods SP

Late Winter/CWD Season in 2022-2023: Yes.

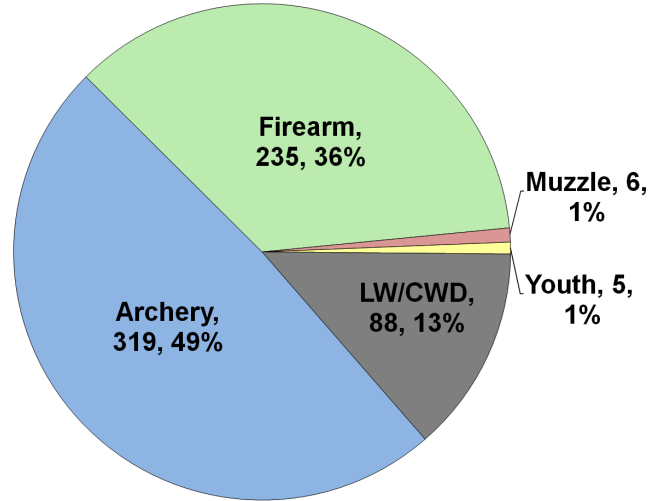
CWD has and continues to be detected in this county. CWD seasons allow for extra hunter harvest to reduce deer density and disease transmission.

Number tested for CWD 2021-2022: 262

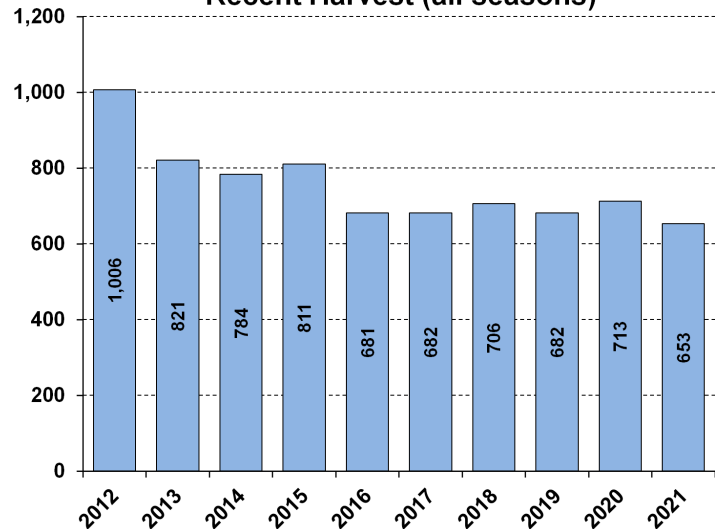
CWD positive deer 2021-2022: 25

IDNR sharpshooting: 120 deer were removed via sharpshooting which is used to supplement hunter harvest, allows localized deer reductions in known CWD positive areas to reduce transmission rates and environmental contamination. Through these efforts CWD prevalence has remained low (see below).

2021-2022 Harvest by Season



Recent Harvest (all seasons)



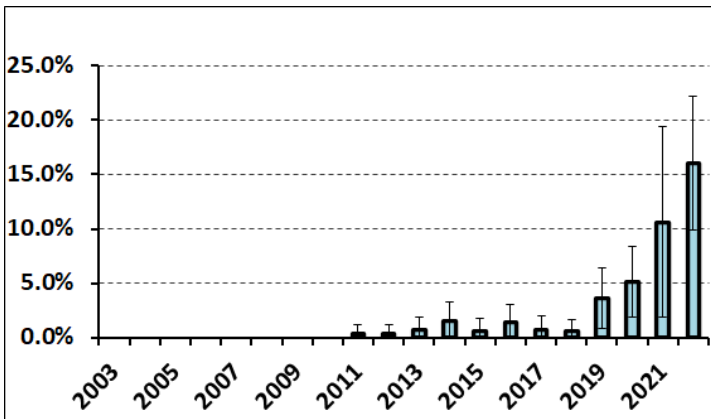
Recent Archery Harvest by Bow Type

Type	2017	2018	2019	2020	2021
Compound	223	208	220	201	169
Crossbow	84	120	134	157	149
Traditional	12	11	2	7	1
Total	319	339	356	365	319

Age/Sex Composition of Recent Harvest (%)

	2017	2018	2019	2020	2021
M - Adult	18.7	20.7	28.0	25.1	28.7
M - Yearling	19.1	21.9	18.5	20.1	22.6
M - Fawn	12.8	10.6	7.9	10.5	7.7
F - Adult	42.2	38.1	39.9	38.6	35.0
F - Fawn	4.2	7.1	5.7	5.8	6.0

M - Adult = 2.5 and older; F - Adult = 1.5 and older





WHITE-TAILED DEER SUMMARY 2021-2022: HAMILTON COUNTY

Forest Wildlife Program, Illinois Department of Natural Resources



County Size: 436 square miles

Year Opened to Deer Hunting: 1961

Record Harvest: 2,404 (2005)

Average Harvest (previous 10 years): 2,043

Total 2021-2022 Harvest (all seasons): 2,008

Permits issued/quota 2021-2022

(excludes landowner; late winter are unlimited):

Firearm: 2400/2400 **Muzzle:** 312/315
Late Winter: 108

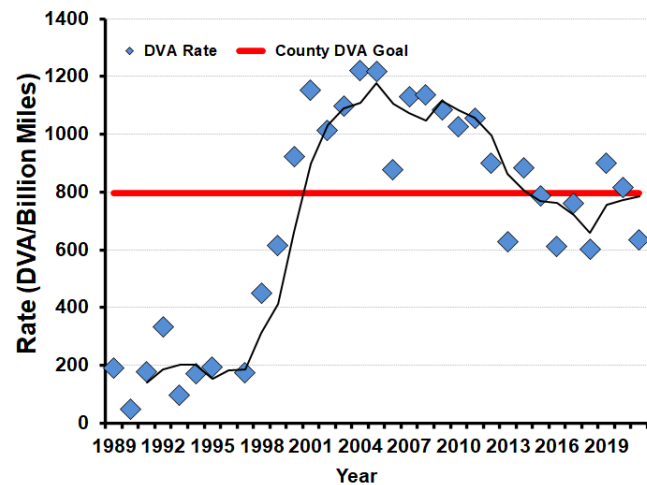
Chronic Wasting Disease Detected: No

Check Station Location: N/A

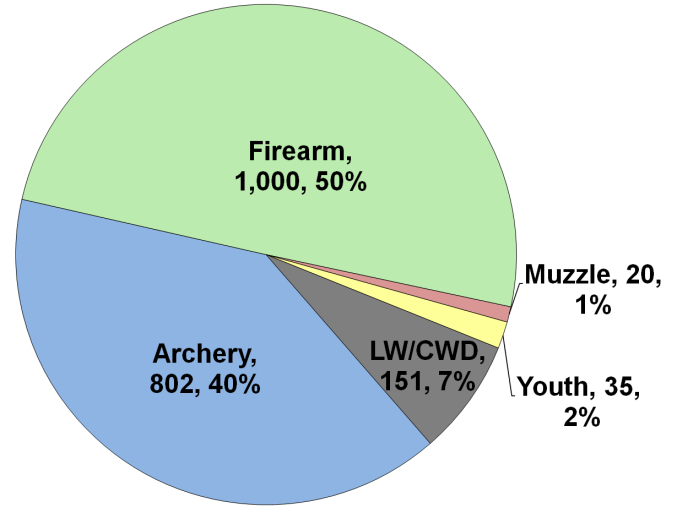
Late Winter/CWD Season in 2022-2023: Yes.

Deer Vehicle Accident (DVA) rates (accidents per billion miles driven) are used as an index of deer population size. Counties remain or are added to Late Winter/CWD season if DVA rates are above goal, or other factors (excessive crop damage and/or disease issues) are present.

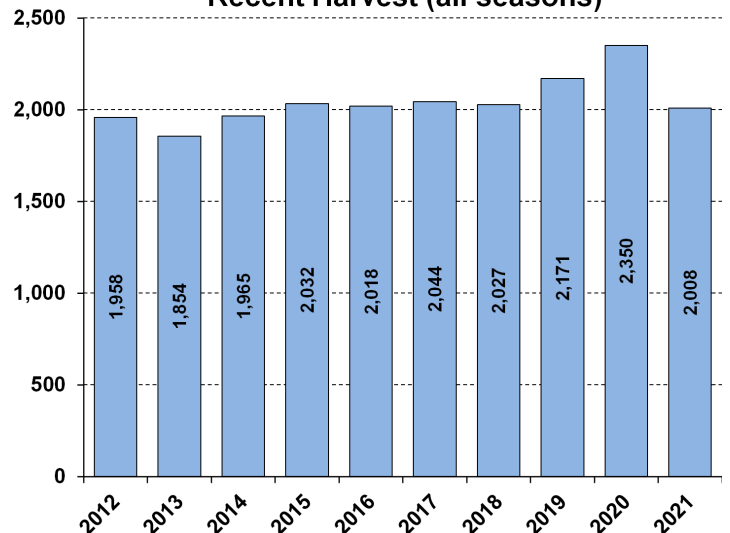
Time in Late Winter: 2005 - Present



2021-2022 Harvest by Season



Recent Harvest (all seasons)



Recent Archery Harvest by Bow Type

Type	2017	2018	2019	2020	2021
Compound	446	373	459	503	388
Crossbow	204	301	396	484	402
Traditional	8	11	21	17	12
Total	658	685	876	1004	802

Age/Sex Composition of Recent Harvest (%)

	2017	2018	2019	2020	2021
M - Adult	27.4	27.6	30.1	31.3	34.9
M - Yearling	17.2	17.8	17.2	14.9	14.2
M - Fawn	8.8	7.3	6.2	6.1	6.2
F - Adult	39.9	41.0	39.4	41.0	38.4
F - Fawn	6.9	6.3	7.0	6.8	6.2

M - Adult = 2.5 and older; F - Adult = 1.5 and older



WHITE-TAILED DEER SUMMARY 2021-2022: HANCOCK COUNTY

Forest Wildlife Program, Illinois Department of Natural Resources



County Size: 816 square miles

Year Opened to Deer Hunting: 1957

Record Harvest: 3,661 (2008)

Average Harvest (previous 10 years): 2,754

Total 2021-2022 Harvest (all seasons): 2,699

Permits issued/quota 2021-2022 (excludes landowner; archery and youth are statewide):

Firearm: 3993/4200 **Muzzle:** 602/665

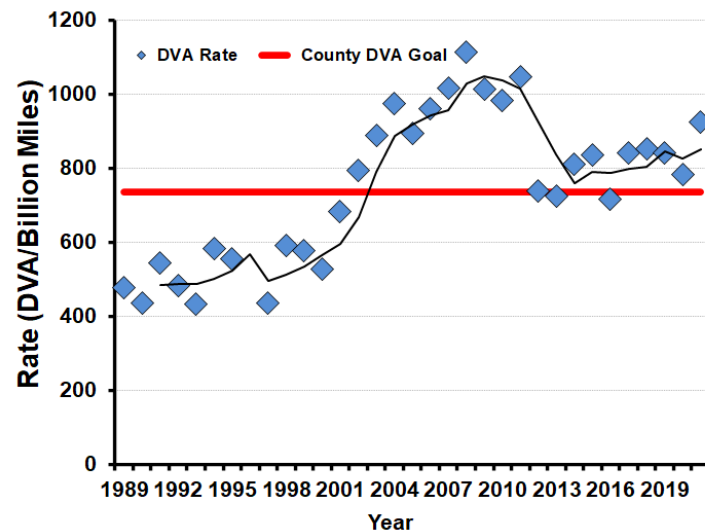
Chronic Wasting Disease Detected: No

Check Station Location: N/A

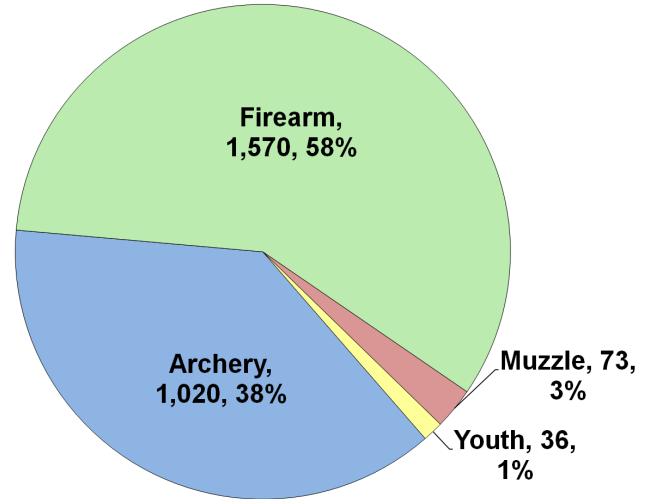
Late Winter/CWD Season in 2022-2023: No.

Deer Vehicle Accident (DVA) rates (accidents per billion miles driven) are used as an index of deer population size. Counties are closed to Late Winter/CWD season if DVA rates remain below goal, unless other factors (excessive crop damage and/or disease issues) are present.

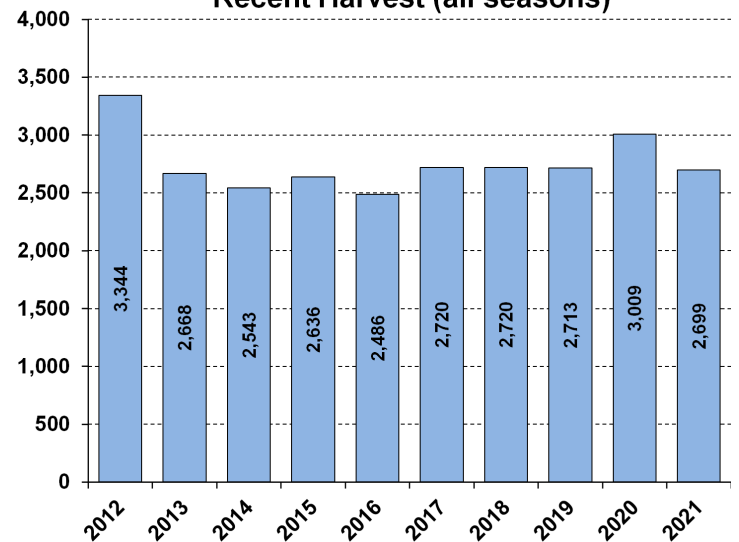
Last year in Late Winter/CWD: Starting 2022



2021-2022 Harvest by Season



Recent Harvest (all seasons)



Recent Archery Harvest by Bow Type

Type	2017	2018	2019	2020	2021
Compound	563	517	477	499	479
Crossbow	204	327	415	560	530
Traditional	4	8	11	17	11
Total	771	852	903	1076	1020

Age/Sex Composition of Recent Harvest (%)

	2017	2018	2019	2020	2021
M - Adult	30.9	29.0	28.3	28.9	31.4
M - Yearling	15.6	15.7	13.6	13.1	14.3
M - Fawn	11.2	10.6	11.5	9.7	8.9
F - Adult	34.0	35.1	37.9	39.2	37.9
F - Fawn	9.2	10.4	8.8	9.1	7.5

M - Adult = 2.5 and older; F - Adult = 1.5 and older



WHITE-TAILED DEER SUMMARY 2021-2022: HARDIN COUNTY

Forest Wildlife Program, Illinois Department of Natural Resources



County Size: 181 square miles

Year Opened to Deer Hunting: 1957

Record Harvest: 1,667 (2011)

Average Harvest (previous 10 years): 1,377

Total 2021-2022 Harvest (all seasons): 1,118

Permits issued/quota 2021-2022 (excludes landowner; archery and youth are statewide):

Firearm: 2305/2475 **Muzzle:** 221/235

Chronic Wasting Disease Detected: No

Check Station Location: N/A

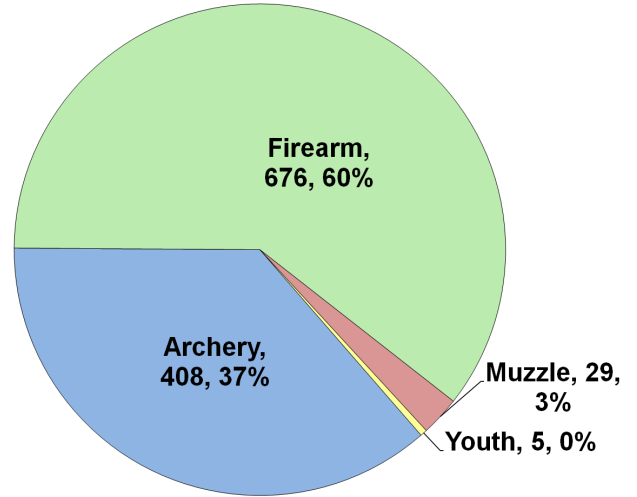
Late Winter/CWD Season in 2022-2023: No.

Deer Vehicle Accident (DVA) rates (accidents per billion miles driven) are used as an index of deer population size. Counties are closed to Late Winter/CWD season if DVA rates remain below goal, unless other factors

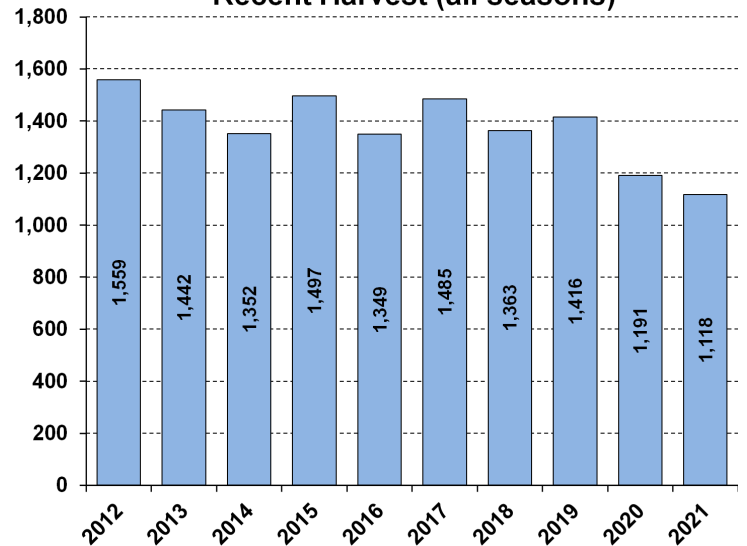
(excessive crop damage and/or disease issues) are present.

Last year in Late Winter/CWD: Never

2021-2022 Harvest by Season



Recent Harvest (all seasons)



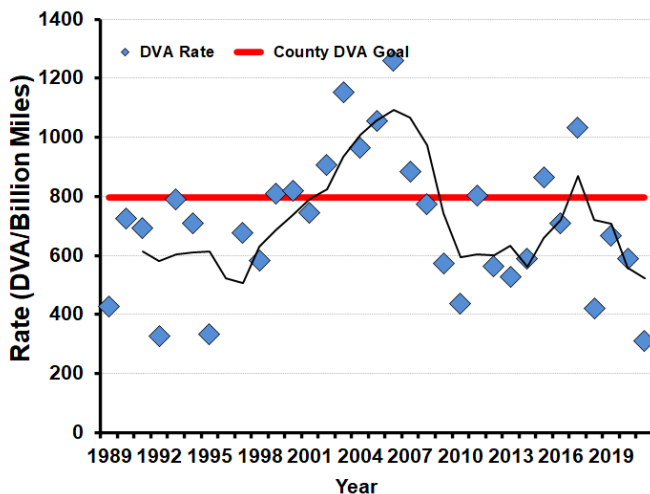
Recent Archery Harvest by Bow Type

Type	2017	2018	2019	2020	2021
Compound	283	240	236	189	183
Crossbow	155	182	250	262	222
Traditional	4	4	8	6	3
Total	442	426	494	457	408

Age/Sex Composition of Recent Harvest (%)

	2017	2018	2019	2020	2021
M - Adult	24.4	20.9	24.9	26.1	24.9
M - Yearling	18.8	22.3	18.6	19.1	21.2
M - Fawn	8.0	6.6	7.8	7.6	9.7
F - Adult	39.9	41.1	40.9	40.3	36.2
F - Fawn	8.7	7.0	7.8	7.0	8.0

M - Adult = 2.5 and older; F - Adult = 1.5 and older





WHITE-TAILED DEER SUMMARY 2021-2022: HENDERSON COUNTY

Forest Wildlife Program, Illinois Department of Natural Resources



County Size: 397 square miles

Year Opened to Deer Hunting: 1957

Record Harvest: 1,247 (2005)

Average Harvest (previous 10 years): 896

Total 2021-2022 Harvest (all seasons): 860

Permits issued/quota 2021-2022 (excludes landowner; late winter are unlimited)

Firearm: 1317/2475 **Muzzle:** 221/235

Late Winter: 30

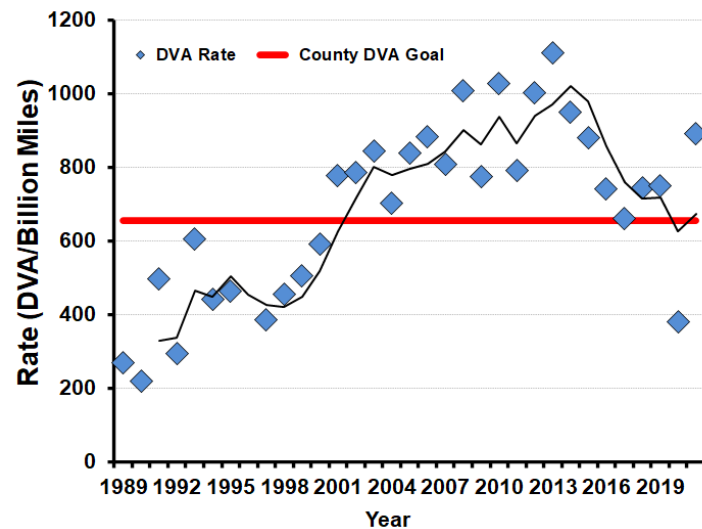
Chronic Wasting Disease Detected: No

Check Station Location: N/A

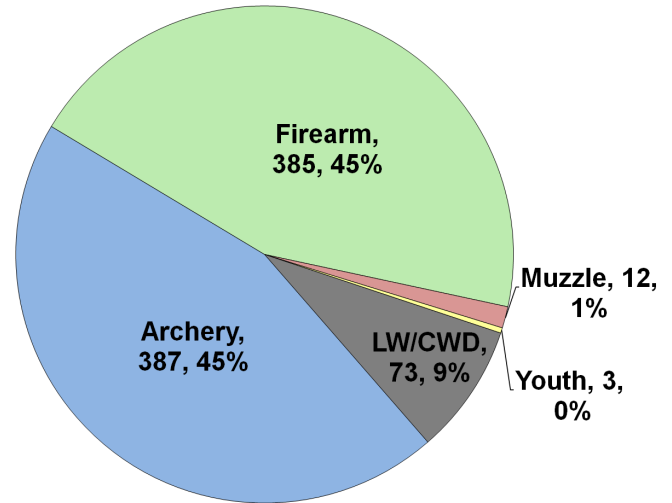
Late Winter/CWD Season in 2022-2023: Yes.

Deer Vehicle Accident (DVA) rates (accidents per billion miles driven) are used as an index of deer population size. Counties remain or are added to Late Winter/CWD season if DVA rates are above goal, or other factors (excessive crop damage and/or disease issues) are present.

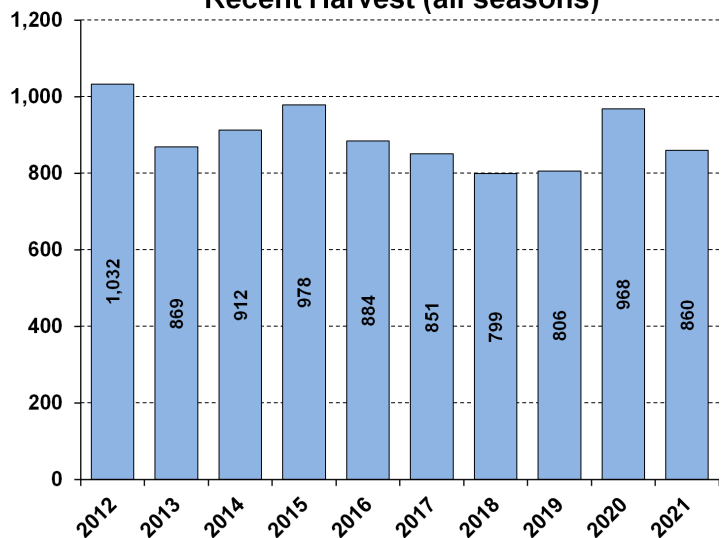
Time in Late Winter: 2007 - Present



2021-2022 Harvest by Season



Recent Harvest (all seasons)



Recent Archery Harvest by Bow Type

Type	2017	2018	2019	2020	2021
Compound	177	147	160	206	184
Crossbow	76	101	148	196	199
Traditional	4	1	4	7	4
Total	257	249	312	409	387

Age/Sex Composition of Recent Harvest (%)

	2017	2018	2019	2020	2021
M - Adult	27.1	25.4	30.5	28.8	32.3
M - Yearling	15.6	13.6	17.4	17.5	15.1
M - Fawn	10.9	9.3	8.8	7.5	9.1
F - Adult	35.1	38.8	35.7	39.0	36.2
F - Fawn	7.2	7.3	7.6	7.1	7.3

M - Adult = 2.5 and older; F - Adult = 1.5 and older



WHITE-TAILED DEER SUMMARY 2021-2022: HENRY COUNTY

Forest Wildlife Program, Illinois Department of Natural Resources



County Size: 826 square miles

Year Opened to Deer Hunting: 1962

Record Harvest: 1,634 (2007)

Average Harvest (previous 10 years): 1,110

Total 2021-2022 Harvest (all seasons): 961

Permits issued/quota 2021-2022 (excludes landowner; archery and youth are statewide):

Firearm: 1000/1000 **Muzzle:** 280/280

Chronic Wasting Disease Detected: No

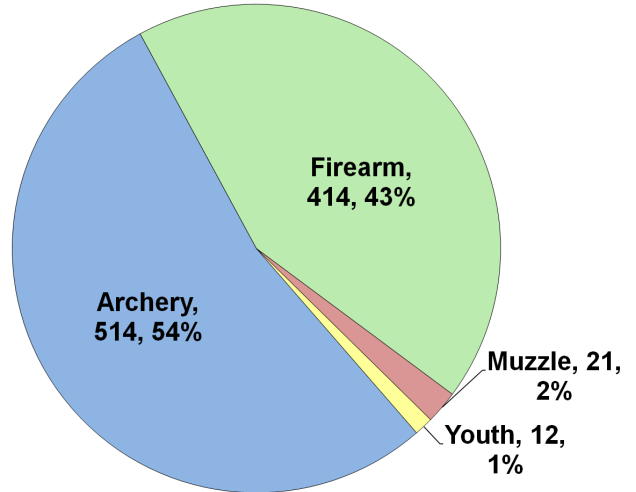
Check Station Location: N/A

Late Winter/CWD Season in 2022-2023: No.

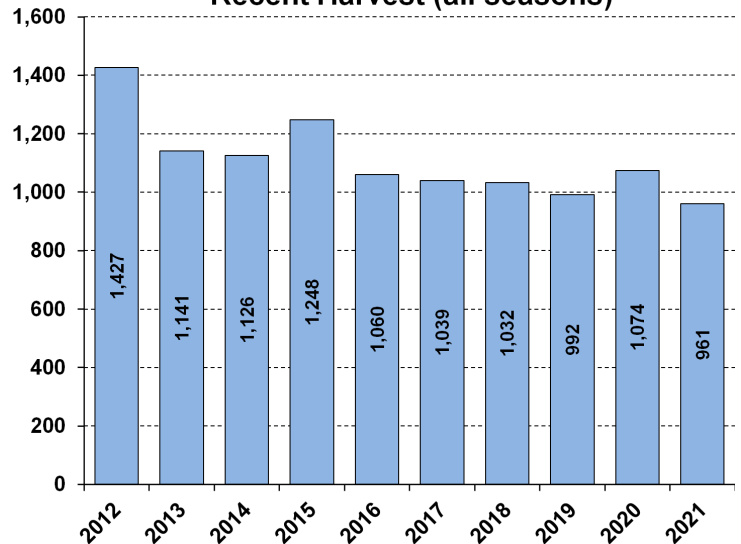
Deer Vehicle Accident (DVA) rates (accidents per billion miles driven) are used as an index of deer population size. Counties are closed to Late Winter/CWD season if DVA rates remain below goal, unless other factors (excessive crop damage and/or disease issues) are present.

Last year in Late Winter/CWD: 2012

2021-2022 Harvest by Season



Recent Harvest (all seasons)



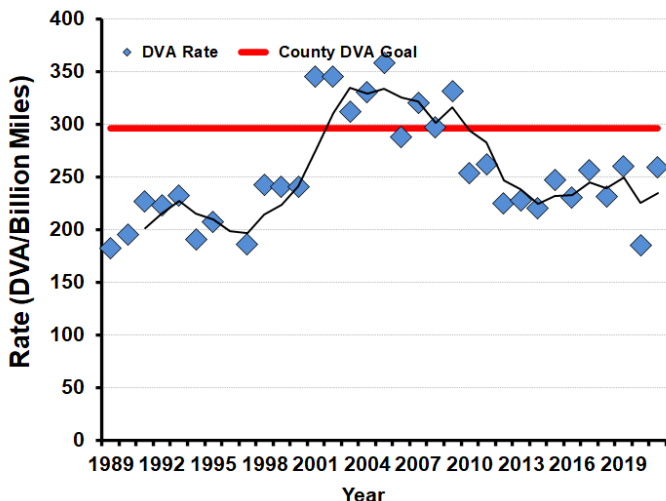
Recent Archery Harvest by Bow Type

Type	2017	2018	2019	2020	2021
Compound	277	277	268	267	210
Crossbow	189	218	263	309	299
Traditional	3	4	6	4	5
Total	469	499	537	580	514

Age/Sex Composition of Recent Harvest (%)

	2017	2018	2019	2020	2021
M - Adult	24.0	23.2	26.5	31.2	28.3
M - Yearling	19.6	18.2	18.1	15.6	20.1
M - Fawn	10.0	9.5	9.6	8.4	9.5
F - Adult	35.9	37.6	39.8	38.9	35.8
F - Fawn	5.7	6.6	5.9	5.9	6.3

M - Adult = 2.5 and older; F - Adult = 1.5 and older





WHITE-TAILED DEER SUMMARY 2021-2022: IROQUOIS COUNTY

Forest Wildlife Program, Illinois Department of Natural Resources



County Size: 1,119 square miles

Year Opened to Deer Hunting: 1974

Record Harvest: 1,368 (2012)

Average Harvest (previous 10 years): 1,011

Total 2021-2022 Harvest (all seasons): 892

Permits issued/quota 2021-2022 (excludes landowner; archery and youth are statewide):

Firearm: 1100/1100 **Muzzle:** 379/385

Chronic Wasting Disease Detected: No

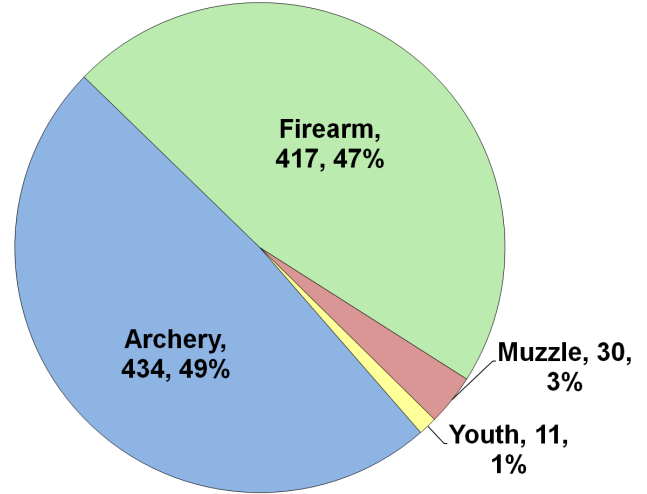
Check Station Location: N/A

Late Winter/CWD Season in 2022-2023: No.

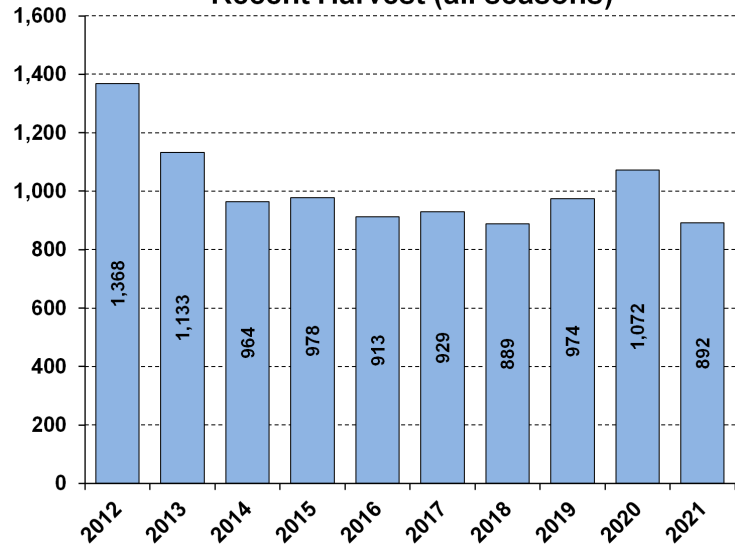
Deer Vehicle Accident (DVA) rates (accidents per billion miles driven) are used as an index of deer population size. Counties are closed to Late Winter/CWD season if DVA rates remain below goal, unless other factors (excessive crop damage and/or disease issues) are present.

Last year in Late Winter/CWD: Never

2021-2022 Harvest by Season



Recent Harvest (all seasons)



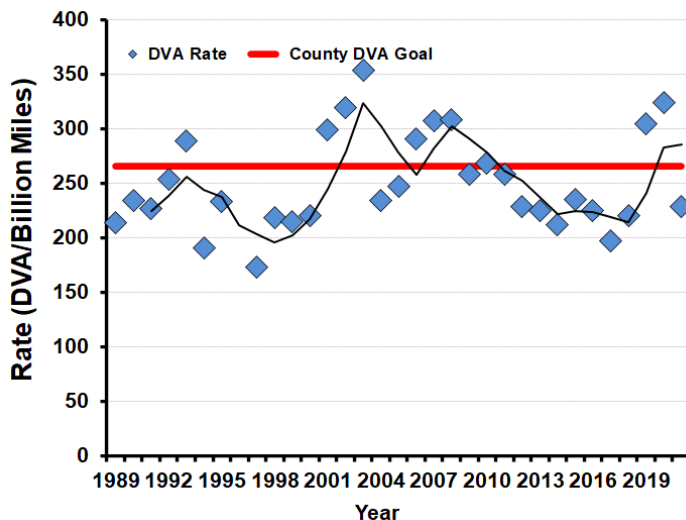
Recent Archery Harvest by Bow Type

Type	2017	2018	2019	2020	2021
Compound	212	198	210	228	150
Crossbow	137	183	215	307	280
Traditional	12	7	3	2	4
Total	361	388	428	537	434

Age/Sex Composition of Recent Harvest (%)

	2017	2018	2019	2020	2021
M - Adult	23.8	27.9	31.8	36.9	38.1
M - Yearling	20.7	17.3	21.8	20.7	20.5
M - Fawn	9.4	9.2	7.3	6.6	7.1
F - Adult	38.3	37.5	35.1	30.9	28.8
F - Fawn	6.6	5.3	4.0	4.9	5.5

M - Adult = 2.5 and older; F - Adult = 1.5 and older





WHITE-TAILED DEER SUMMARY 2021-2022: JACKSON COUNTY

Forest Wildlife Program, Illinois Department of Natural Resources



County Size: 606 square miles

Year Opened to Deer Hunting: 1957

Record Harvest: 3,710 (2018)

Average Harvest (previous 10 years): 3,413

Total 2021-2022 Harvest (all seasons): 3,054

Permits issued/quota 2021-2022 (excludes landowner; archery and youth are statewide):

Firearm: 5430/5800 **Muzzle:** 493/590

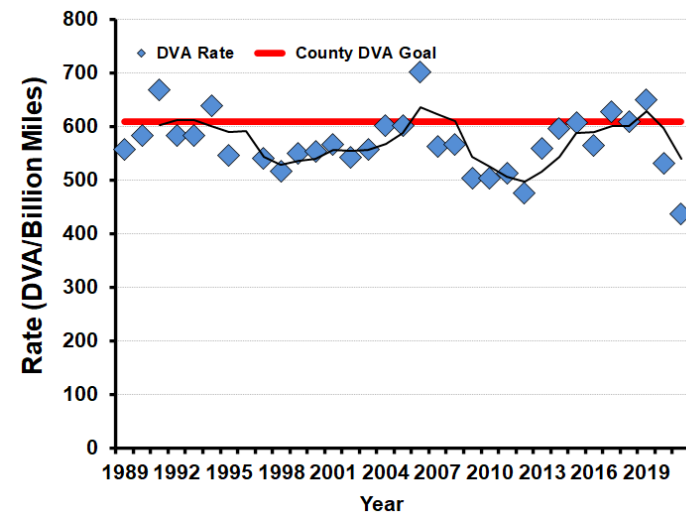
Chronic Wasting Disease Detected: No

Check Station Location: N/A

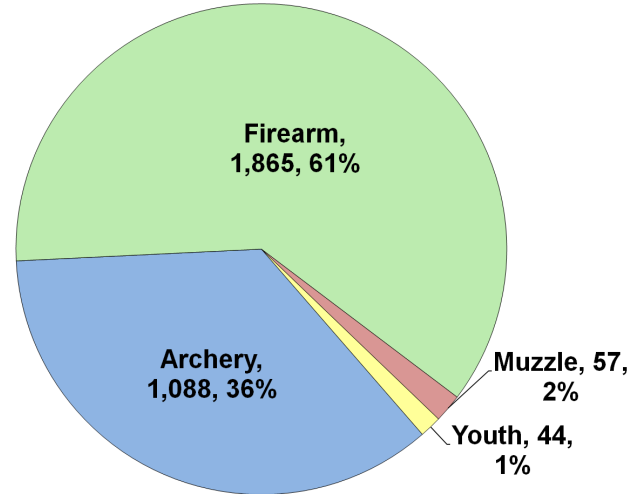
Late Winter/CWD Season in 2022-2023: No.

Deer Vehicle Accident (DVA) rates (accidents per billion miles driven) are used as an index of deer population size. Counties are closed to Late Winter/CWD season if DVA rates remain below goal, unless other factors (excessive crop damage and/or disease issues) are present.

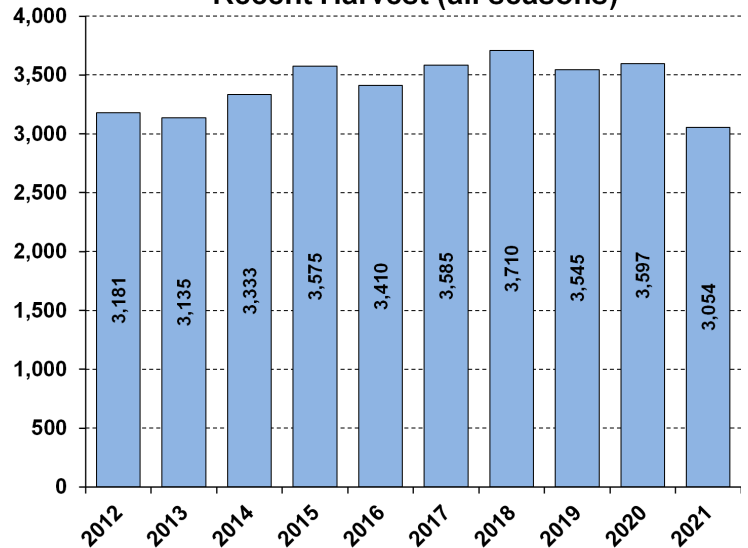
Last year in Late Winter/CWD: 2009



2021-2022 Harvest by Season



Recent Harvest (all seasons)



Recent Archery Harvest by Bow Type

Type	2017	2018	2019	2020	2021
Compound	735	625	662	664	462
Crossbow	370	517	590	711	609
Traditional	14	8	15	13	17
Total	1119	1150	1267	1388	1088

Age/Sex Composition of Recent Harvest (%)

	2017	2018	2019	2020	2021
M - Adult	24.3	28.4	26.2	27.9	28.0
M - Yearling	23.4	22.1	18.4	20.4	20.9
M - Fawn	8.8	8.1	8.0	7.0	8.2
F - Adult	37.2	36.3	40.5	38.8	36.8
F - Fawn	6.3	6.1	6.8	6.0	6.1

M - Adult = 2.5 and older; F - Adult = 1.5 and older



WHITE-TAILED DEER SUMMARY 2021-2022: JASPER COUNTY

Forest Wildlife Program, Illinois Department of Natural Resources



County Size: 498 square miles

Year Opened to Deer Hunting: 1971

Record Harvest: 2,322 (2007)

Average Harvest (previous 10 years): 1,682

Total 2021-2022 Harvest (all seasons): 1,966

Permits issued/quota 2021-2022 (excludes landowner; archery and youth are statewide):

Firearm: 2000/2000 **Muzzle:** 225/225

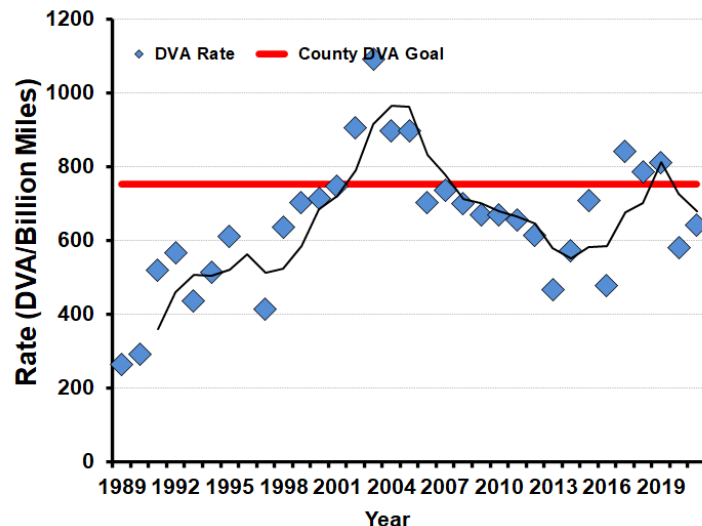
Chronic Wasting Disease Detected: No

Check Station Location: N/A

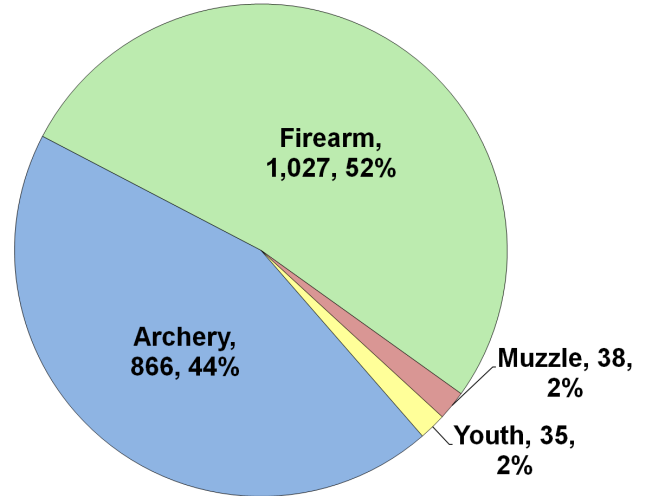
Late Winter/CWD Season in 2022-2023: No.

Deer Vehicle Accident (DVA) rates (accidents per billion miles driven) are used as an index of deer population size. Counties are closed to Late Winter/CWD season if DVA rates remain below goal, unless other factors (excessive crop damage and/or disease issues) are present.

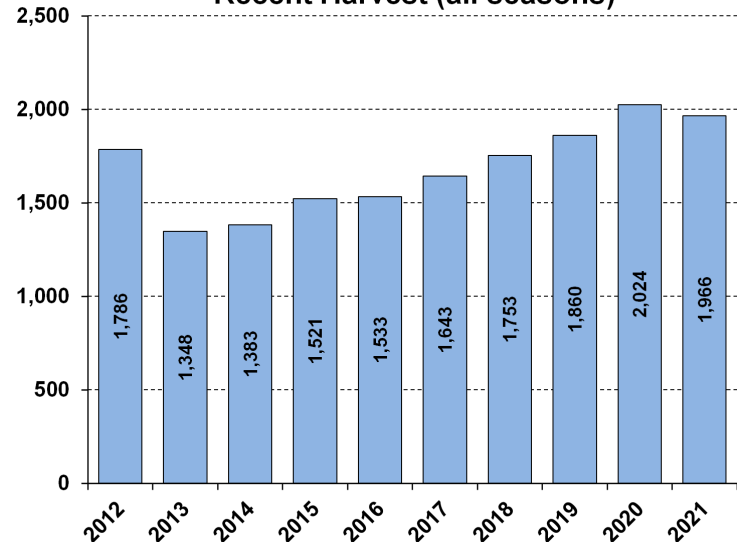
Last year in Late Winter/CWD: 2009



2021-2022 Harvest by Season



Recent Harvest (all seasons)



Recent Archery Harvest by Bow Type

Type	2017	2018	2019	2020	2021
Compound	425	436	448	513	453
Crossbow	144	210	275	333	405
Traditional	9	19	9	11	8
Total	578	665	732	857	866

Age/Sex Composition of Recent Harvest (%)

	2017	2018	2019	2020	2021
M - Adult	28.3	31.0	24.1	26.7	27.3
M - Yearling	19.7	18.7	16.1	16.9	16.4
M - Fawn	12.8	11.0	11.0	9.8	11.2
F - Adult	35.4	33.4	39.2	37.1	37.6
F - Fawn	5.8	10.0	9.6	9.5	7.5

M - Adult = 2.5 and older; F - Adult = 1.5 and older



WHITE-TAILED DEER SUMMARY 2021-2022: JEFFERSON COUNTY

Forest Wildlife Program, Illinois Department of Natural Resources



County Size: 584 square miles

Year Opened to Deer Hunting: 1963

Record Harvest: 4,903 (2007)

Average Harvest (previous 10 years): 3,710

Total 2021-2022 Harvest (all seasons): 3,792

Permits issued/quota 2021-2022 (excludes landowner; archery and youth are statewide):

Firearm: 3600/3600 **Muzzle:** 545/575

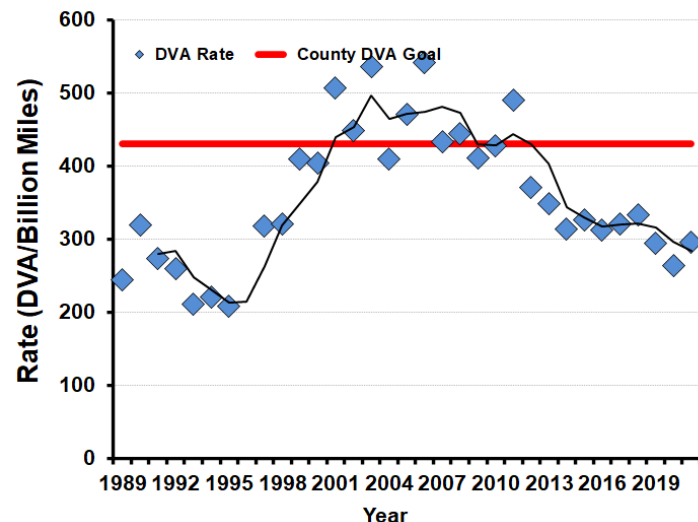
Chronic Wasting Disease Detected: No

Check Station Location: N/A

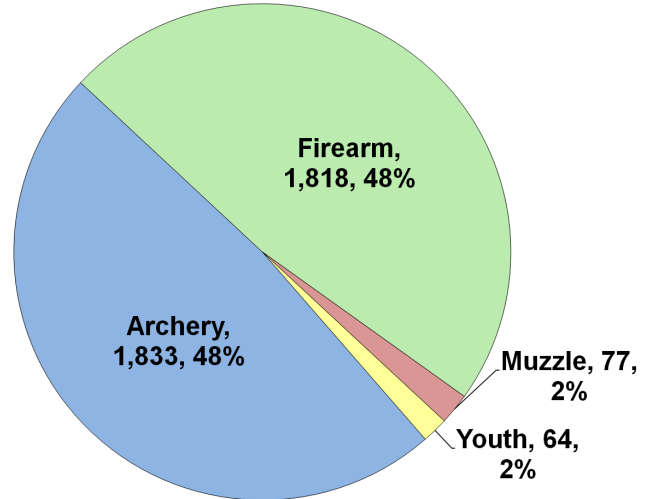
Late Winter/CWD Season in 2022-2023: No.

Deer Vehicle Accident (DVA) rates (accidents per billion miles driven) are used as an index of deer population size. Counties are closed to Late Winter/CWD season if DVA rates remain below goal, unless other factors (excessive crop damage and/or disease issues) are present.

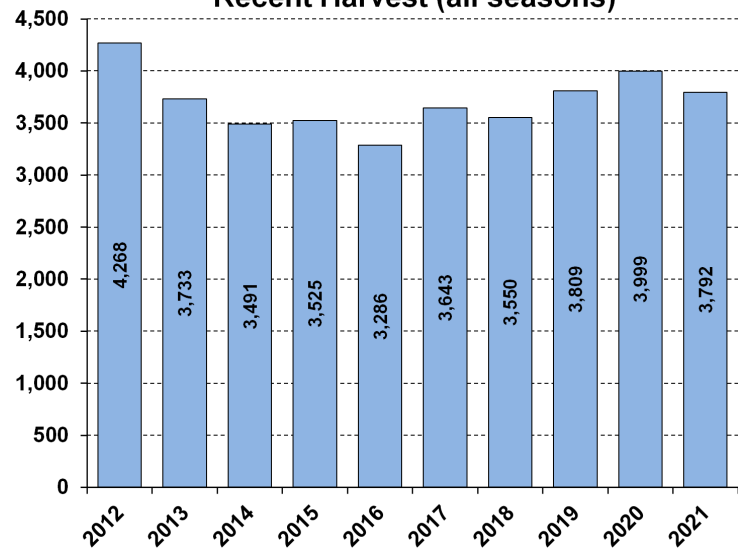
Last year in Late Winter/CWD: 2014



2021-2022 Harvest by Season



Recent Harvest (all seasons)



Recent Archery Harvest by Bow Type

Type	2017	2018	2019	2020	2021
Compound	963	906	983	970	856
Crossbow	398	573	726	948	970
Traditional	14	11	11	23	7
Total	1375	1490	1720	1941	1833

Age/Sex Composition of Recent Harvest (%)

	2017	2018	2019	2020	2021
M - Adult	25.2	26.0	26.9	29.1	30.6
M - Yearling	19.6	19.6	20.0	16.4	16.4
M - Fawn	9.0	8.5	6.8	8.0	8.1
F - Adult	40.3	39.6	39.7	39.9	38.1
F - Fawn	6.8	6.5	6.6	6.6	6.8

M - Adult = 2.5 and older; F - Adult = 1.5 and older



WHITE-TAILED DEER SUMMARY 2021-2022: JERSEY COUNTY

Forest Wildlife Program, Illinois Department of Natural Resources



County Size: 378 square miles

Year Opened to Deer Hunting: 1960

Record Harvest: 2,150 (2006)

Average Harvest (previous 10 years): 1,291

Total 2021-2022 Harvest (all seasons): 1,225

Permits issued/quota 2021-2022 (excludes landowner; archery and youth are statewide):

Firearm: 1800/1800 **Muzzle:** 155/155

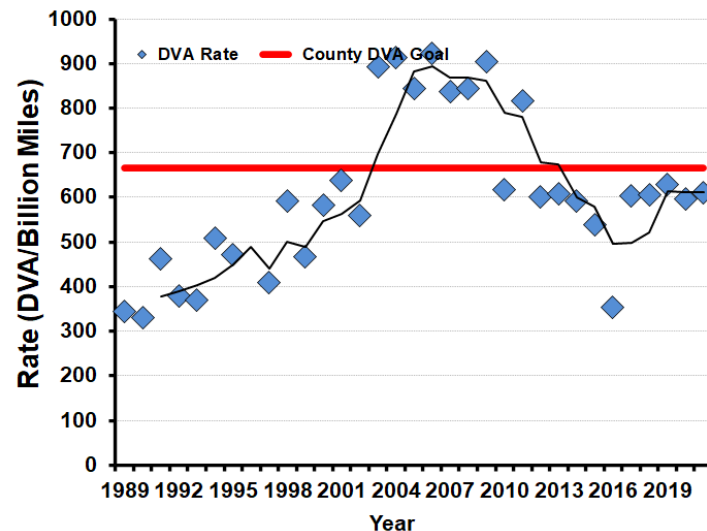
Chronic Wasting Disease Detected: No

Check Station Location: N/A

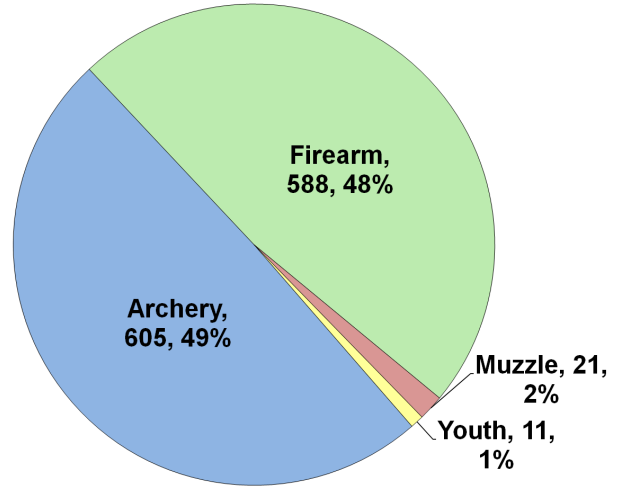
Late Winter/CWD Season in 2022-2023: No.

Deer Vehicle Accident (DVA) rates (accidents per billion miles driven) are used as an index of deer population size. Counties are closed to Late Winter/CWD season if DVA rates remain below goal, unless other factors (excessive crop damage and/or disease issues) are present.

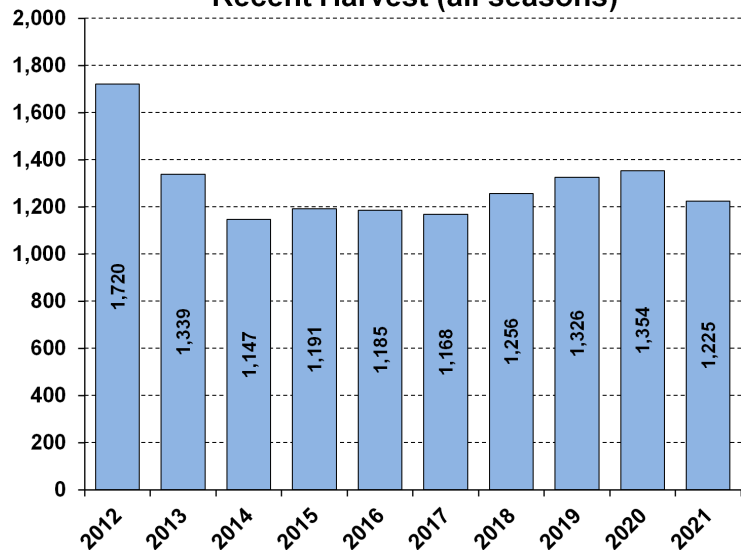
Last year in Late Winter/CWD: 2014



2021-2022 Harvest by Season



Recent Harvest (all seasons)



Recent Archery Harvest by Bow Type

Type	2017	2018	2019	2020	2021
Compound	347	319	356	348	305
Crossbow	127	211	267	309	291
Traditional	11	16	15	12	9
Total	485	546	638	669	605

Age/Sex Composition of Recent Harvest (%)

	2017	2018	2019	2020	2021
M - Adult	26.5	29.3	29.5	29.3	32.9
M - Yearling	17.6	17.6	18.3	16.5	15.9
M - Fawn	9.9	7.9	6.6	7.8	9.0
F - Adult	38.3	40.9	39.3	40.8	35.9
F - Fawn	7.1	5.8	6.3	5.5	6.3

M - Adult = 2.5 and older; F - Adult = 1.5 and older



WHITE-TAILED DEER SUMMARY 2021-2022: JODAVIESS COUNTY

Forest Wildlife Program, Illinois Department of Natural Resources



County Size: 619 square miles

Year Opened to Deer Hunting: 1957

Record Harvest: 4,364 (2012)

Average Harvest (previous 10 years): 3,450

Total 2021-2022 Harvest (all seasons): 2,589

Permits issued/quota 2021-2022 (excludes landowner; CWD are unlimited):

Firearm: 5310/7000 **Muzzle:** 601/1300
CWD: 100

Chronic Wasting Disease Detected: Yes

Check Station Location: Elizabeth Community Bld.

Late Winter/CWD Season in 2022-2023: Yes.

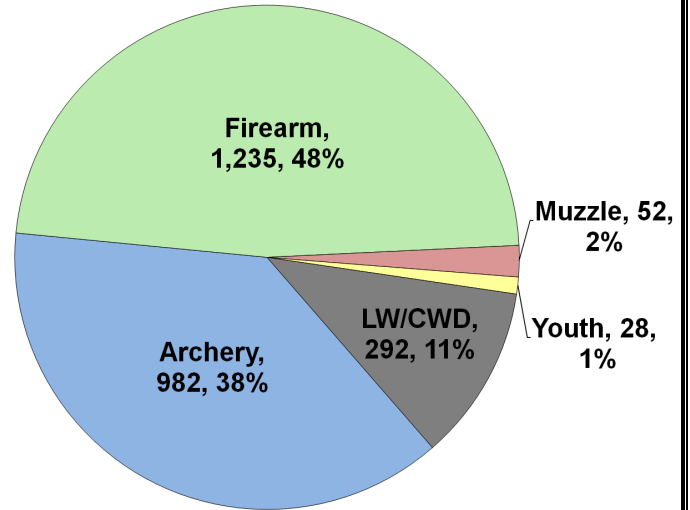
CWD has and continues to be detected in this county. CWD seasons allow for extra hunter harvest to reduce deer density and disease transmission.

Number tested for CWD 2021-2022: 1,143

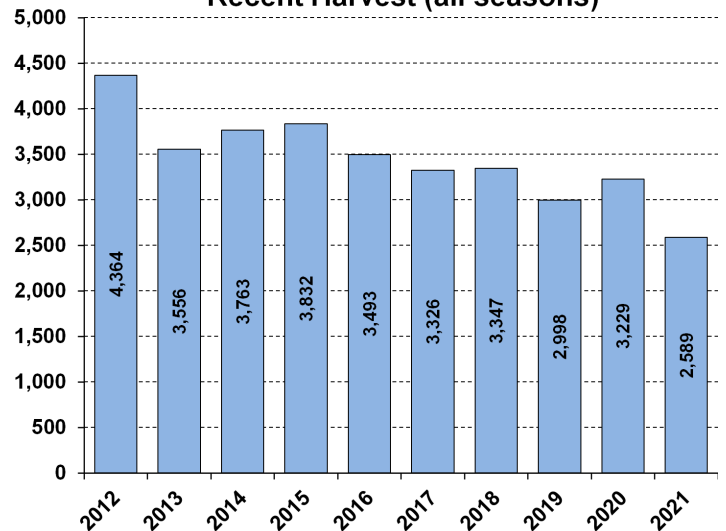
CWD positive deer 2021-2022: 27

IDNR sharpshooting: 197 deer were removed via sharpshooting which is used to supplement hunter harvest, allows localized deer reductions in known CWD positive areas to reduce transmission rates and environmental contamination. Through these efforts CWD prevalence has remained low (see below).

2021-2022 Harvest by Season



Recent Harvest (all seasons)



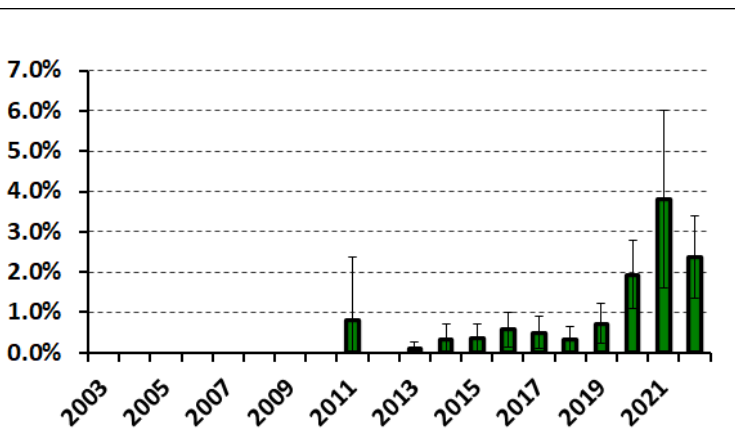
Recent Archery Harvest by Bow Type

Type	2017	2018	2019	2020	2021
Compound	710	638	649	585	466
Crossbow	294	425	461	610	506
Traditional	13	19	19	14	10
Total	1017	1082	1129	1209	982

Age/Sex Composition of Recent Harvest (%)

	2017	2018	2019	2020	2021
M - Adult	23.1	24.1	28.4	26.5	32.7
M - Yearling	19.2	16.8	17.6	18.1	14.7
M - Fawn	9.6	8.4	8.6	8.4	7.7
F - Adult	37.9	42.8	38.1	41.9	38.1
F - Fawn	6.9	7.0	7.3	5.2	6.8

M - Adult = 2.5 and older; F - Adult = 1.5 and older





WHITE-TAILED DEER SUMMARY 2021-2022: JOHNSON COUNTY

Forest Wildlife Program, Illinois Department of Natural Resources



County Size: 349 square miles

Year Opened to Deer Hunting: 1957

Record Harvest: 2,997 (1995)

Average Harvest (previous 10 years): 2,320

Total 2021-2022 Harvest (all seasons): 2,018

Permits issued/quota 2021-2022 (excludes landowner; archery and youth are statewide):

Firearm: 3600/3600 **Muzzle:** 424/450

Chronic Wasting Disease Detected: No

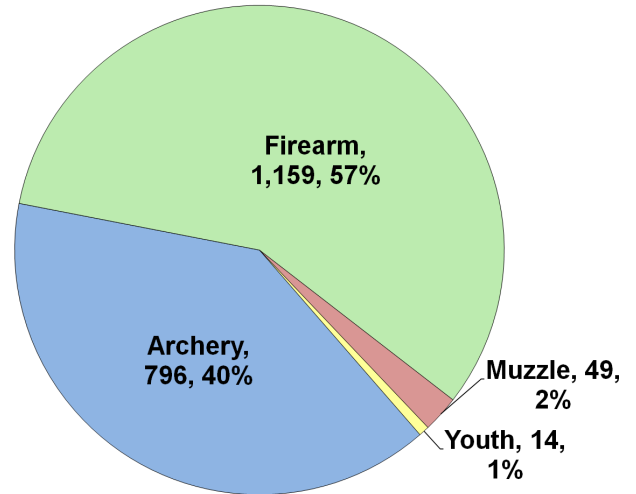
Check Station Location: N/A

Late Winter/CWD Season in 2022-2023: No.

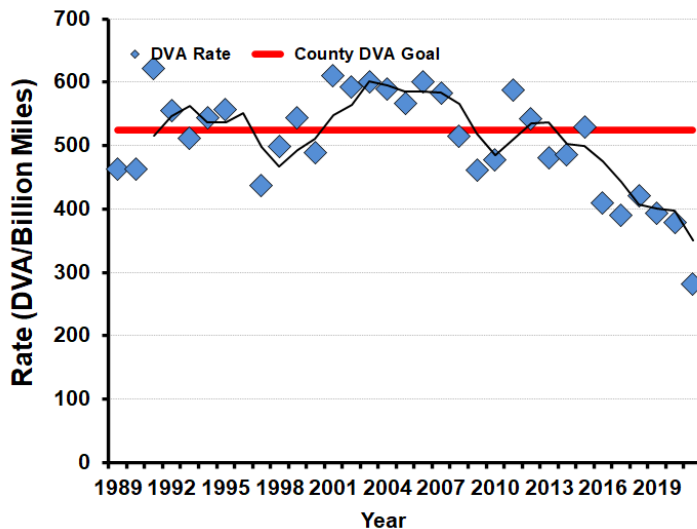
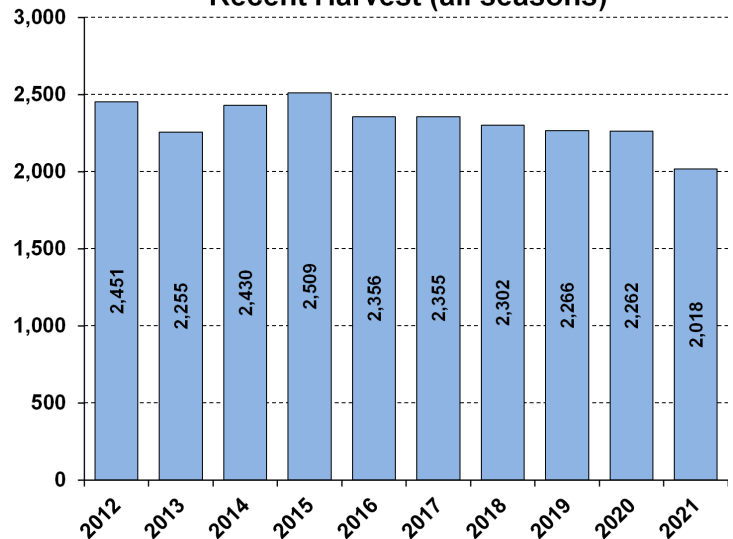
Deer Vehicle Accident (DVA) rates (accidents per billion miles driven) are used as an index of deer population size. Counties are closed to Late Winter/CWD season if DVA rates remain below goal, unless other factors (excessive crop damage and/or disease issues) are present.

Last year in Late Winter/CWD: 2012

2021-2022 Harvest by Season



Recent Harvest (all seasons)



Recent Archery Harvest by Bow Type

Type	2017	2018	2019	2020	2021
Compound	457	377	393	398	395
Crossbow	212	279	379	458	392
Traditional	2	2	12	12	9
Total	671	658	784	868	796

Age/Sex Composition of Recent Harvest (%)

	2017	2018	2019	2020	2021
M - Adult	23.4	25.2	26.1	28.7	29.0
M - Yearling	23.4	24.2	22.0	20.6	18.8
M - Fawn	9.9	7.8	6.8	6.2	7.9
F - Adult	35.0	34.1	38.9	39.5	37.7
F - Fawn	6.8	6.5	6.2	5.0	6.6

M - Adult = 2.5 and older; F - Adult = 1.5 and older



WHITE-TAILED DEER SUMMARY 2021-2022: KANE COUNTY

Forest Wildlife Program, Illinois Department of Natural Resources



County Size: 524 square miles

Year Opened to Deer Hunting: 1964

Record Harvest: 559 (2004)

Average Harvest (previous 10 years): 377

Total 2021-2022 Harvest (all seasons): 378

Permits issued/quota 2021-2022 (excludes landowner; CWD are unlimited):

Firearm: 222/525 **Muzzle:** 27/200 **CWD:** 9

Chronic Wasting Disease Detected: Yes

Check Station Location: Use Boone, DeKalb, Kendall, or McHenry check station

Late Winter/CWD Season in 2022-2023: Yes.

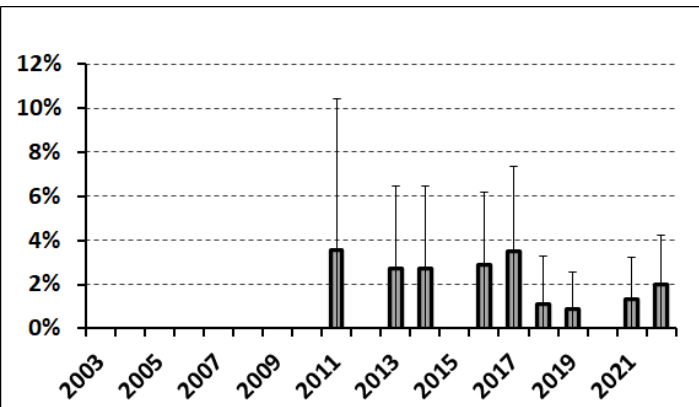
CWD has and continues to be detected in this county.

CWD seasons allow for extra hunter harvest to reduce deer density and disease transmission.

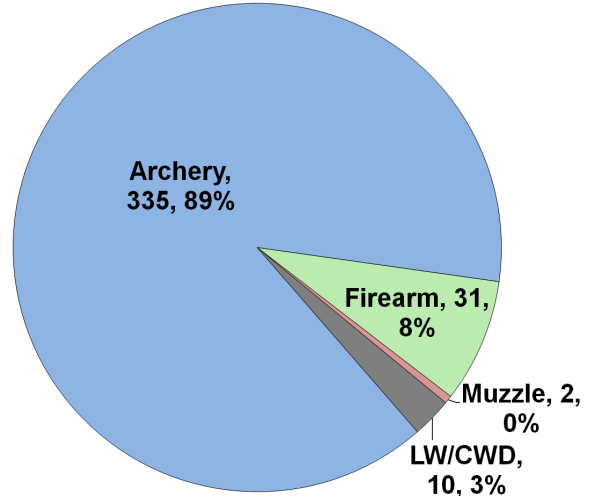
Number tested for CWD 2021-2022: 342

CWD positive deer 2021-2022: 6

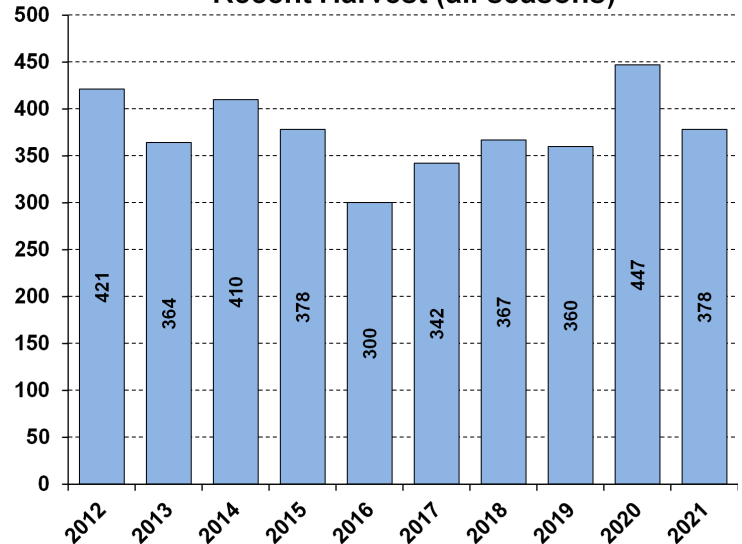
IDNR sharpshooting: 156 deer were removed via sharpshooting which is used to supplement hunter harvest, allows localized deer reductions in known CWD positive areas to reduce transmission rates and environmental contamination. Through these efforts CWD prevalence has remained low (see below).



2021-2022 Harvest by Season



Recent Harvest (all seasons)



Recent Archery Harvest by Bow Type

Type	2017	2018	2019	2020	2021
Compound	205	195	181	193	163
Crossbow	91	135	143	208	170
Traditional	1	4	3	4	2
Total	297	334	327	405	335

Age/Sex Composition of Recent Harvest (%)

	2017	2018	2019	2020	2021
M - Adult	29.8	27.9	31.9	30.6	29.9
M - Yearling	20.2	23.5	22.5	21.9	20.9
M - Fawn	6.0	6.3	6.4	9.2	9.5
F - Adult	38.7	37.8	34.2	35.3	33.3
F - Fawn	2.7	3.7	5.0	2.9	6.3

M - Adult = 2.5 and older; F - Adult = 1.5 and older



WHITE-TAILED DEER SUMMARY 2021-2022: KANKAKEE COUNTY

Forest Wildlife Program, Illinois Department of Natural Resources



County Size: 681 square miles

Year Opened to Deer Hunting: 1975

Record Harvest: 633 (2005)

Average Harvest (previous 10 years): 557

Total 2021-2022 Harvest (all seasons): 527

Permits issued/quota 2021-2022 (excludes landowner; CWD are unlimited):

Firearm: 1100/1300 **Muzzle:** 196/325 **CWD:** 29

Chronic Wasting Disease Detected: Yes

Check Station Location: Kankakee River State Park Visitor Center

Late Winter/CWD Season in 2022-2023: Yes.

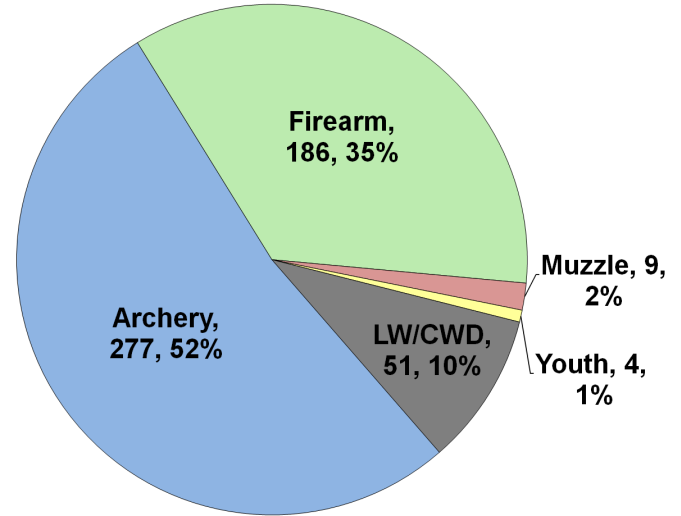
CWD has and continues to be detected in this county. CWD seasons allow for extra hunter harvest to reduce deer density and disease transmission.

Number tested for CWD 2021-2022: 138

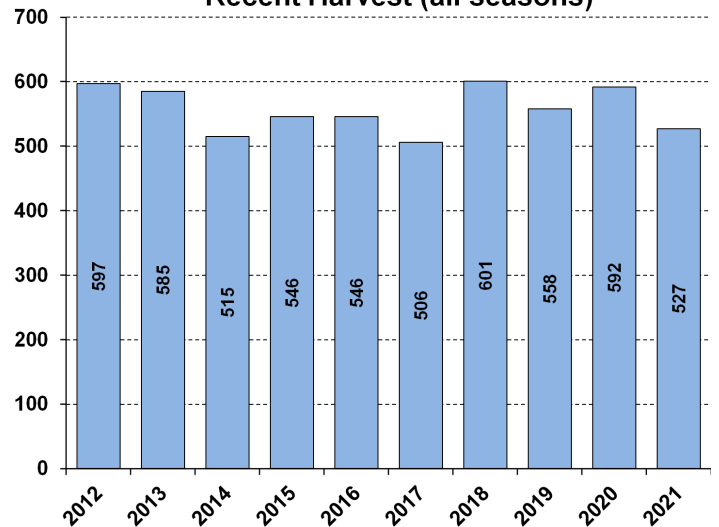
CWD positive deer 2021-2022: 2

IDNR sharpshooting: 63 deer were removed via sharpshooting which is used to supplement hunter harvest, allows localized deer reductions in known CWD positive areas to reduce transmission rates and environmental contamination. Through these efforts CWD prevalence has remained low (see below).

2021-2022 Harvest by Season



Recent Harvest (all seasons)



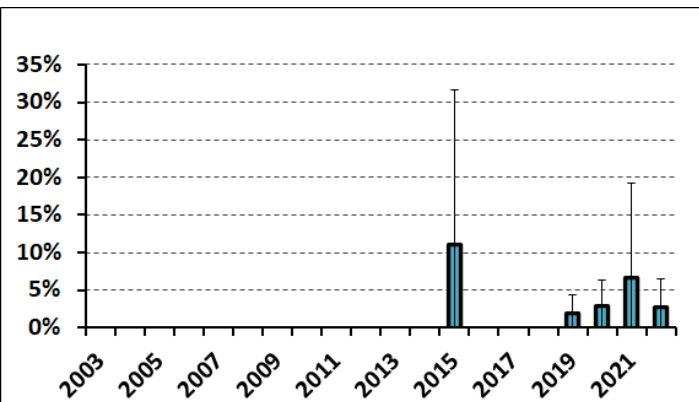
Recent Archery Harvest by Bow Type

Type	2017	2018	2019	2020	2021
Compound	166	176	163	155	114
Crossbow	93	136	140	179	161
Traditional	1	2	2	2	2
Total	260	314	305	336	277

Age/Sex Composition of Recent Harvest (%)

	2017	2018	2019	2020	2021
M - Adult	15.2	18.5	26.3	23.6	28.5
M - Yearling	22.8	24.6	24.7	22.3	20.9
M - Fawn	9.3	10.1	6.3	9.6	10.5
F - Adult	39.8	36.6	36.6	39.9	35.6
F - Fawn	6.1	6.9	6.1	4.6	4.6

M - Adult = 2.5 and older; F - Adult = 1.5 and older





WHITE-TAILED DEER SUMMARY 2021-2022: KENDALL COUNTY

Forest Wildlife Program, Illinois Department of Natural Resources



County Size: 322 square miles

Year Opened to Deer Hunting: 1966

Record Harvest: 403 (2012)

Average Harvest (previous 10 years): 316

Total 2021-2022 Harvest (all seasons): 297

Permits issued/quota 2021-2022

(excludes landowner; CWD are unlimited):

Firearm: 430/600 **Muzzle:** 72/225 **CWD:** 16

Chronic Wasting Disease Detected: Yes

Check Station Location: Silver Springs State Park

Late Winter/CWD Season in 2022-2023: Yes.

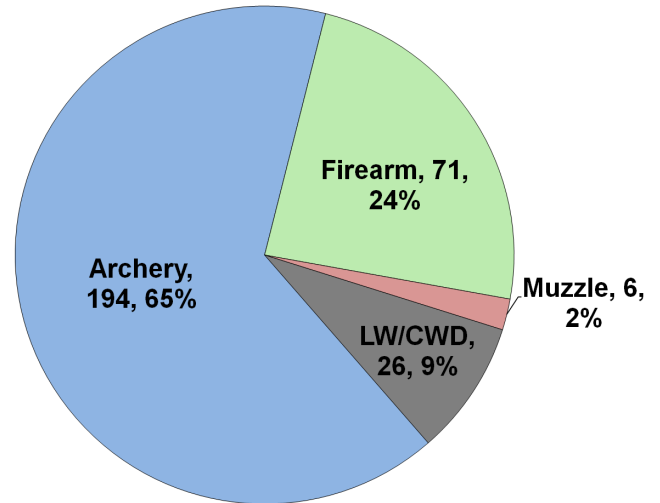
CWD has and continues to be detected in this county. CWD seasons allow for extra hunter harvest to reduce deer density and disease transmission.

Number tested for CWD 2021-2022: 91

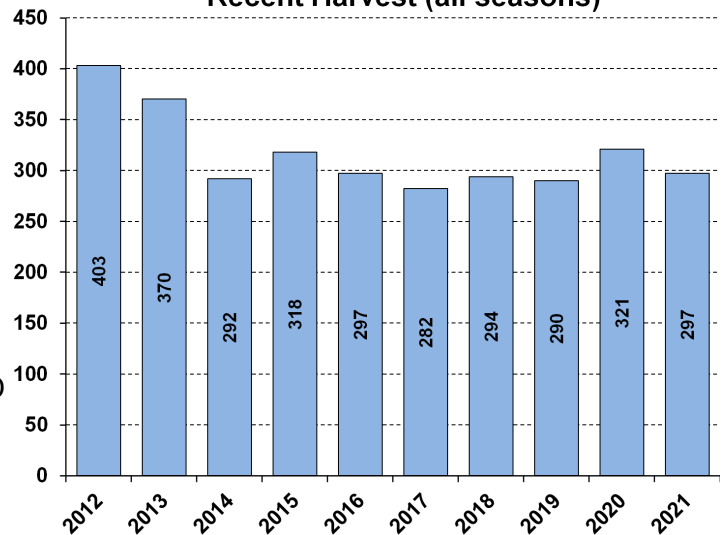
CWD positive deer 2021-2022: 13

IDNR sharpshooting: 28 deer were removed via sharpshooting which is used to supplement hunter harvest, allows localized deer reductions in known CWD positive areas to reduce transmission rates and environmental contamination. Through these efforts CWD prevalence has remained low (see below).

2021-2022 Harvest by Season



Recent Harvest (all seasons)



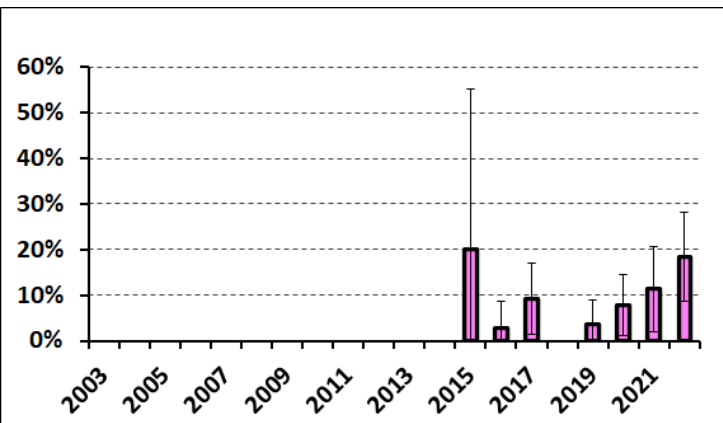
Recent Archery Harvest by Bow Type

Type	2017	2018	2019	2020	2021
Compound	120	100	117	125	103
Crossbow	54	65	79	90	91
Traditional	16	13	0	0	0
Total	190	178	196	215	194

Age/Sex Composition of Recent Harvest (%)

	2017	2018	2019	2020	2021
M - Adult	16.7	21.6	20.3	24.0	22.2
M - Yearling	22.8	22.7	28.3	18.1	25.6
M - Fawn	10.3	10.3	7.9	9.0	10.1
F - Adult	41.4	38.2	38.3	41.7	38.7
F - Fawn	6.0	3.9	5.2	7.2	3.4

M - Adult = 2.5 and older; F - Adult = 1.5 and older





WHITE-TAILED DEER SUMMARY 2021-2022: KNOX COUNTY

Forest Wildlife Program, Illinois Department of Natural Resources



County Size: 720 square miles

Year Opened to Deer Hunting: 1960

Record Harvest: 3,000 (2012)

Average Harvest (previous 10 years): 2,410

Total 2021-2022 Harvest (all seasons): 2,237

Permits issued/quota 2021-2022 (excludes landowner; late winter are unlimited):

Firearm: 3275/3900 **Muzzle:** 527/700
Late Winter: 70

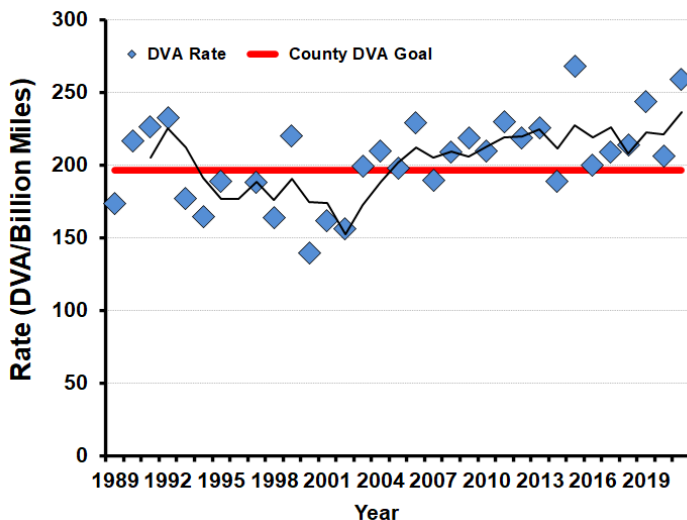
Chronic Wasting Disease Detected: No

Check Station Location: N/A

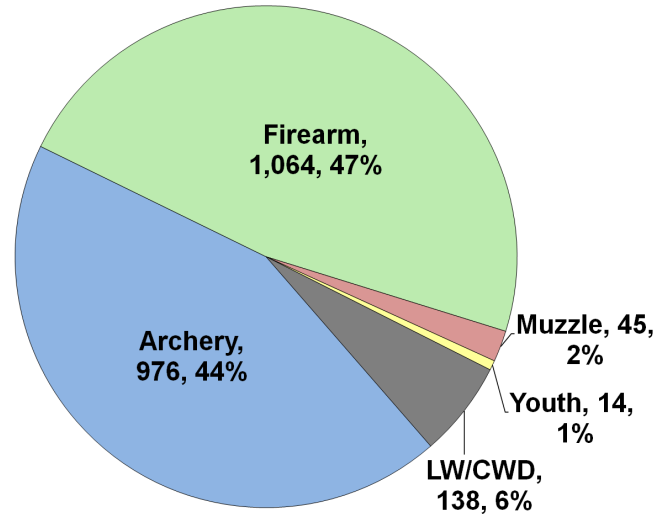
Late Winter/CWD Season in 2022-2023: Yes.

Deer Vehicle Accident (DVA) rates (accidents per billion miles driven) are used as an index of deer population size. Counties remain or are added to Late Winter/CWD season if DVA rates are above goal, or other factors (excessive crop damage and/or disease issues) are present.

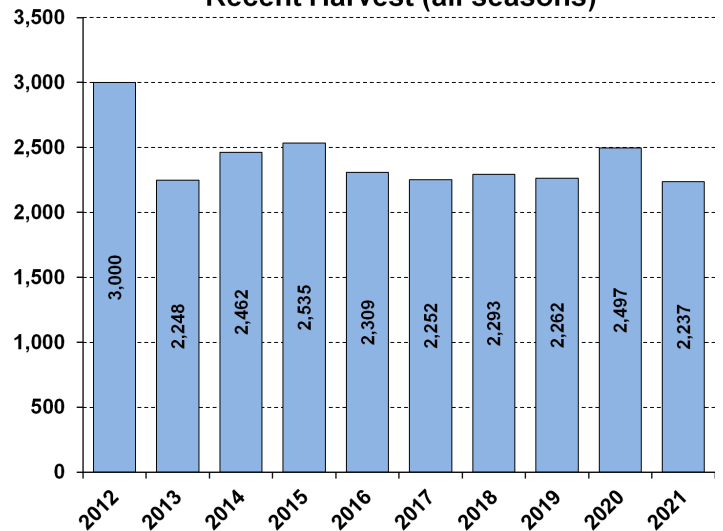
Time in Late Winter: 2005 - Present



2021-2022 Harvest by Season



Recent Harvest (all seasons)



Recent Archery Harvest by Bow Type

Type	2017	2018	2019	2020	2021
Compound	599	518	506	549	413
Crossbow	280	390	475	528	536
Traditional	6	7	26	27	27
Total	885	915	1007	1104	976

Age/Sex Composition of Recent Harvest (%)

	2017	2018	2019	2020	2021
M - Adult	25.9	23.7	26.6	28.6	29.1
M - Yearling	15.9	15.4	17.2	14.4	15.8
M - Fawn	10.1	9.9	7.4	8.8	9.6
F - Adult	37.7	39.9	42.4	42.0	39.1
F - Fawn	7.2	8.6	6.3	6.2	6.4

M - Adult = 2.5 and older; F - Adult = 1.5 and older



WHITE-TAILED DEER SUMMARY 2021-2022: LAKE COUNTY

Forest Wildlife Program, Illinois Department of Natural Resources



County Size: 470 square miles

Year Opened to Deer Hunting: 1964

Record Harvest: 607 (1995 and 1996)

Average Harvest (previous 10 years): 364

Total 2021-2022 Harvest (all seasons): 257

Permits issued/quota 2021-2022: No firearm or muzzleloader hunting except at Chain-O-Lakes SP

Chronic Wasting Disease Detected: Yes

Check Station Location: Use McHenry Co. check station

Late Winter/CWD Season in 2022-2023: Yes.

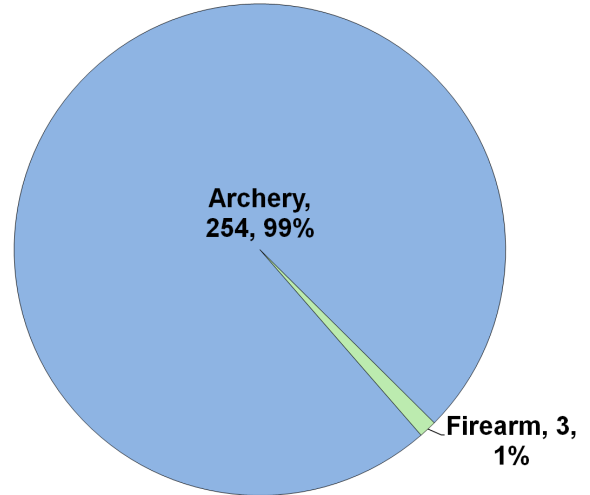
CWD has and continues to be detected in this county. CWD seasons allow for extra hunter harvest to reduce deer density and disease transmission.

Number tested for CWD 2021-2022: 255

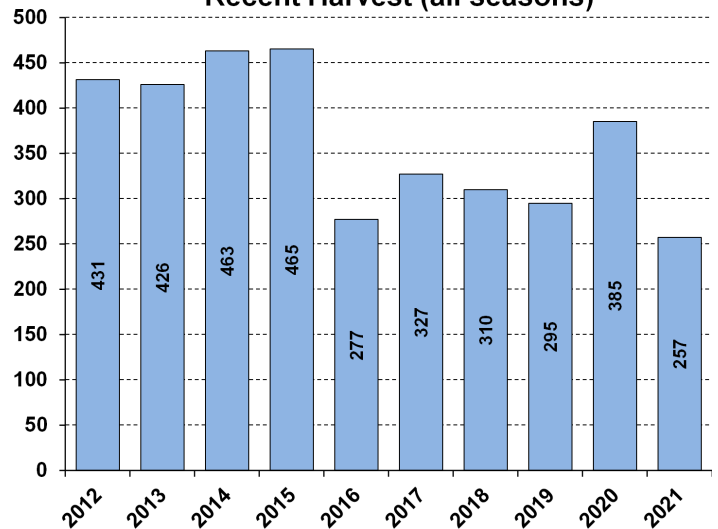
CWD positive deer 2021-2022: 1

IDNR sharpshooting: 16 deer were removed via sharpshooting which is used to supplement hunter harvest, allows localized deer reductions in known CWD positive areas to reduce transmission rates and environmental contamination. Through these efforts CWD prevalence has remained low (see below).

2021-2022 Harvest by Season



Recent Harvest (all seasons)



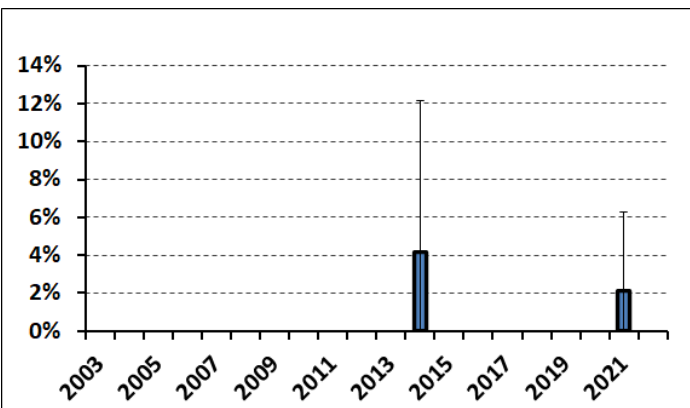
Recent Archery Harvest by Bow Type

Type	2017	2018	2019	2020	2021
Compound	240	221	182	218	143
Crossbow	84	87	107	163	107
Traditional	3	9	1	3	4
Total	327	317	290	384	254

Age/Sex Composition of Recent Harvest (%)

	2017	2018	2019	2020	2021
M - Adult	23.0	23.2	37.3	33.0	33.1
M - Yearling	30.1	26.5	29.5	22.3	26.1
M - Fawn	6.7	5.5	3.4	7.5	5.1
F - Adult	27.6	30.7	25.8	33.8	34.2
F - Fawn	2.8	2.3	4.1	3.4	1.6

M - Adult = 2.5 and older; F - Adult = 1.5 and older





WHITE-TAILED DEER SUMMARY 2021-2022: LA SALLE COUNTY

Forest Wildlife Program, Illinois Department of Natural Resources



County Size: 1,148 square miles

Year Opened to Deer Hunting: 1965

Record Harvest: 3,170 (2007)

Average Harvest (previous 10 years): 1,755

Total 2021-2022 Harvest (all seasons): 1,469

Permits issued/quota 2021-2022 (excludes landowner; CWD are unlimited):

Firearm: 2401/4025 **Muzzle:** 293/825 **CWD:** 102

Chronic Wasting Disease Detected: Yes

Check Station Location: Buffalo Rock State Park

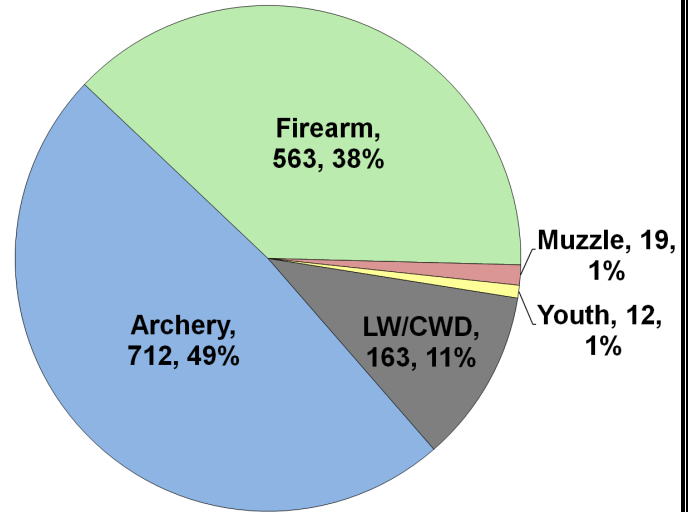
Late Winter/CWD Season in 2022-2023: Yes.
CWD has and continues to be detected in this county. CWD seasons allow for extra hunter harvest to reduce deer density and disease transmission.

Number tested for CWD 2021-2022: 405

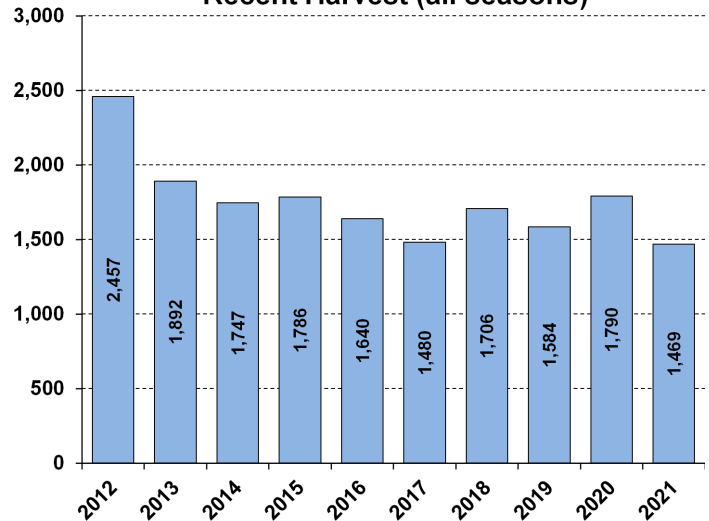
CWD positive deer 2021-2022: 28

IDNR sharpshooting: 126 deer were removed via sharpshooting which is used to supplement hunter harvest, allows localized deer reductions in known CWD positive areas to reduce transmission rates and environmental contamination. Through these efforts CWD prevalence has remained low (see below).

2021-2022 Harvest by Season



Recent Harvest (all seasons)



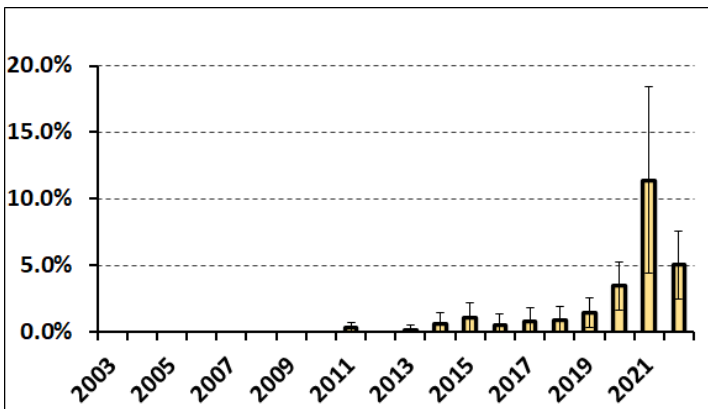
Recent Archery Harvest by Bow Type

Type	2017	2018	2019	2020	2021
Compound	425	408	369	375	315
Crossbow	222	324	342	462	389
Traditional	5	8	7	13	8
Total	652	740	718	850	712

Age/Sex Composition of Recent Harvest (%)

	2017	2018	2019	2020	2021
M - Adult	17.9	18.5	27.0	24.4	25.5
M - Yearling	25.1	21.7	20.6	21.1	20.0
M - Fawn	9.4	11.3	8.0	9.5	9.5
F - Adult	36.9	40.2	36.9	38.2	37.7
F - Fawn	7.6	7.9	7.4	6.9	7.3

M - Adult = 2.5 and older; F - Adult = 1.5 and older





WHITE-TAILED DEER SUMMARY 2021-2022: LAWRENCE COUNTY

Forest Wildlife Program, Illinois Department of Natural Resources



County Size: 374 square miles

Year Opened to Deer Hunting: 1971

Record Harvest: 1,433 (2005)

Average Harvest (previous 10 years): 1,109

Total 2021-2022 Harvest (all seasons): 1,062

Permits issued/quota 2021-2022 (excludes landowner; archery and youth are statewide):

Firearm: 1386/1650 **Muzzle:** 165/260

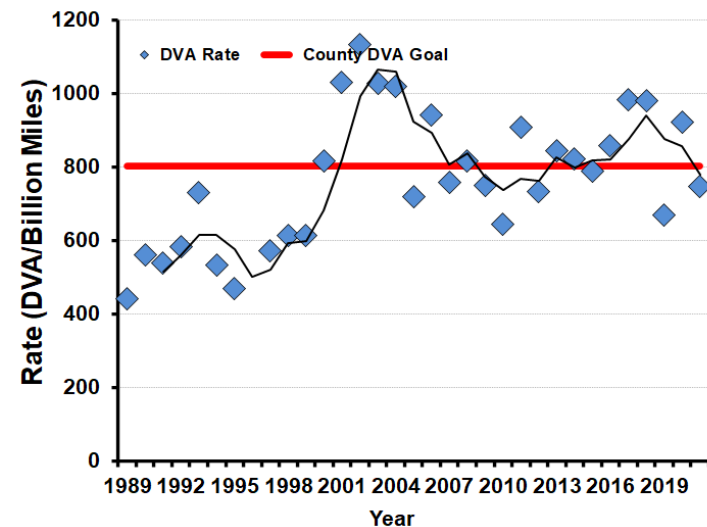
Chronic Wasting Disease Detected: No

Check Station Location: N/A

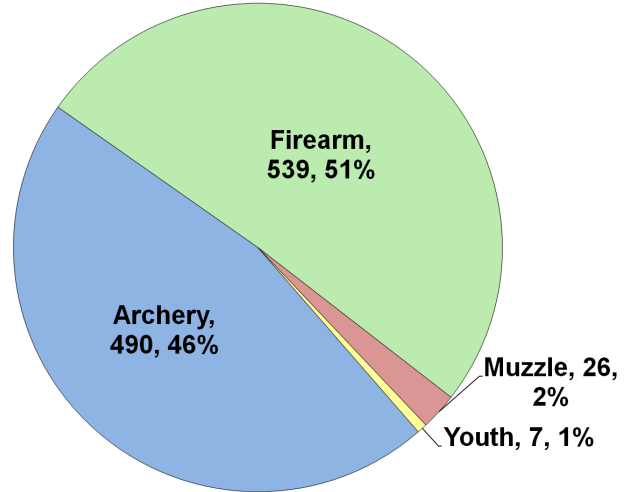
Late Winter/CWD Season in 2022-2023: No.

Deer Vehicle Accident (DVA) rates (accidents per billion miles driven) are used as an index of deer population size. Counties are closed to Late Winter/CWD season if DVA rates remain below goal, unless other factors (excessive crop damage and/or disease issues) are present.

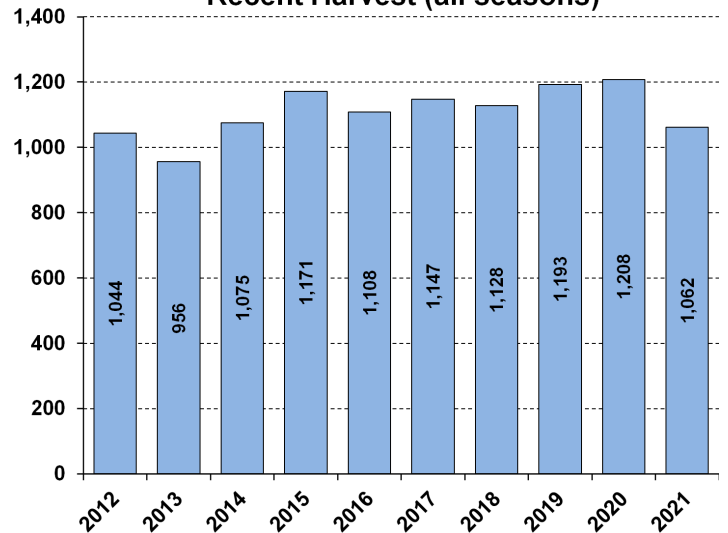
Last year in Late Winter/CWD: 2012



2021-2022 Harvest by Season



Recent Harvest (all seasons)



Recent Archery Harvest by Bow Type

Type	2017	2018	2019	2020	2021
Compound	365	279	295	305	232
Crossbow	112	156	258	288	251
Traditional	3	2	5	4	7
Total	480	437	558	597	490

Age/Sex Composition of Recent Harvest (%)

	2017	2018	2019	2020	2021
M - Adult	26.6	25.3	24.7	31.4	31.9
M - Yearling	20.0	18.9	18.9	17.1	16.2
M - Fawn	8.9	10.7	7.9	7.5	10.0
F - Adult	37.5	36.8	42.2	38.7	34.0
F - Fawn	6.5	7.4	6.3	5.4	7.9

M - Adult = 2.5 and older; F - Adult = 1.5 and older



WHITE-TAILED DEER SUMMARY 2021-2022: LEE COUNTY

Forest Wildlife Program, Illinois Department of Natural Resources



County Size: 729 square miles

Year Opened to Deer Hunting: 1957

Record Harvest: 1,542 (2005)

Average Harvest (previous 10 years): 1,107

Total 2021-2022 Harvest (all seasons): 1,060

Permits issued/quota 2021-2022 (excludes landowner; late winter are unlimited):

Firearm: 1774/2400 **Muzzle:** 230/435 **CWD:** 43

Chronic Wasting Disease Detected: Yes

Check Station Location: Hunters are encouraged to use neighboring check stations.

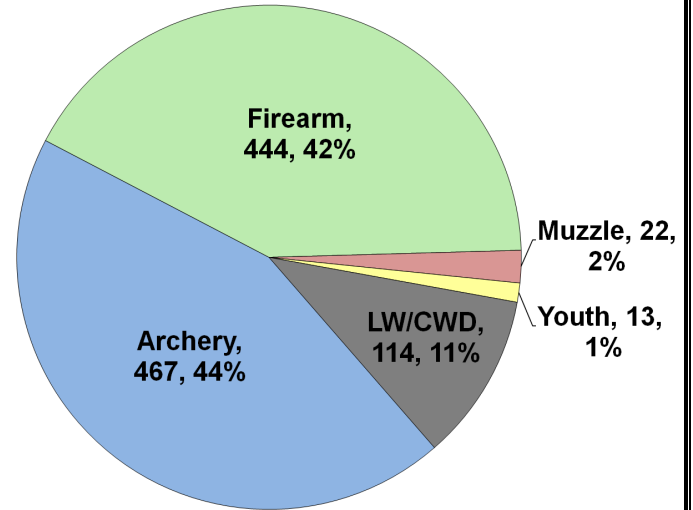
Late Winter/CWD Season in 2022-2023: Yes. CWD has been detected in this county. CWD seasons allow for extra hunter harvest to reduce deer density and disease transmission.

Number tested for CWD 2021-2022: 73

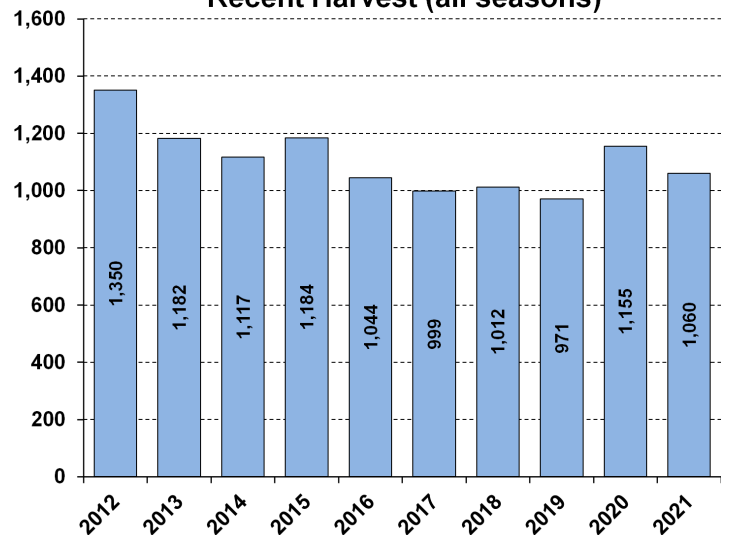
CWD positive deer 2021-2022: 1

IDNR sharpshooting: 4 deer were removed via sharpshooting which is used to supplement hunter harvest, allows localized deer reductions in known CWD positive areas to reduce transmission rates and environmental contamination. Through these efforts CWD prevalence has remained low (see below).

2021-2022 Harvest by Season



Recent Harvest (all seasons)



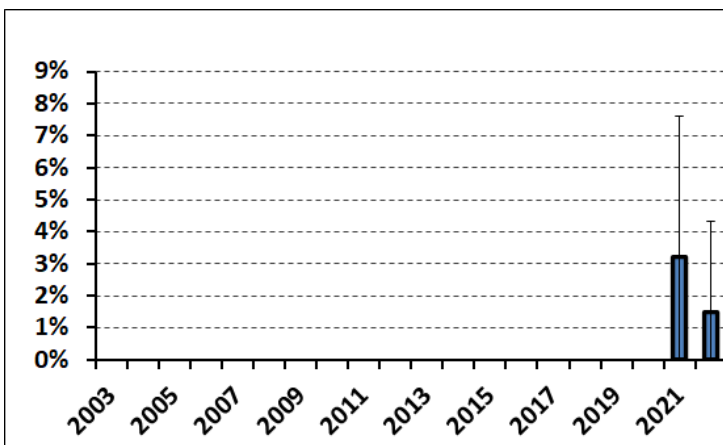
Recent Archery Harvest by Bow Type

Type	2017	2018	2019	2020	2021
Compound	255	219	217	229	198
Crossbow	129	179	218	269	264
Traditional	3	2	2	6	5
Total	387	400	437	504	467

Age/Sex Composition of Recent Harvest (%)

	2017	2018	2019	2020	2021
M - Adult	17.6	21.7	23.2	24.8	23.5
M - Yearling	19.8	20.1	22.2	19.4	22.2
M - Fawn	12.6	11.0	10.6	11.9	11.4
F - Adult	41.8	36.6	37.9	38.0	37.3
F - Fawn	4.9	7.0	6.1	5.8	5.7

M - Adult = 2.5 and older; F - Adult = 1.5 and older





WHITE-TAILED DEER SUMMARY 2021-2022: LIVINGSTON COUNTY

Forest Wildlife Program, Illinois Department of Natural Resources



County Size: 1,046 square miles

Year Opened to Deer Hunting: 1974

Record Harvest: 995 (2010)

Average Harvest (previous 10 years): 716

Total 2021-2022 Harvest (all seasons): 680

Permits issued/quota 2021-2022 (excludes landowner; CWD are unlimited):

Firearm: 1250/1775 **Muzzle:** 149/350 **CWD:** 32

Chronic Wasting Disease Detected: Yes

Check Station Location: Pontiac Sportsman's Club

Late Winter/CWD Season in 2022-2023: Yes.

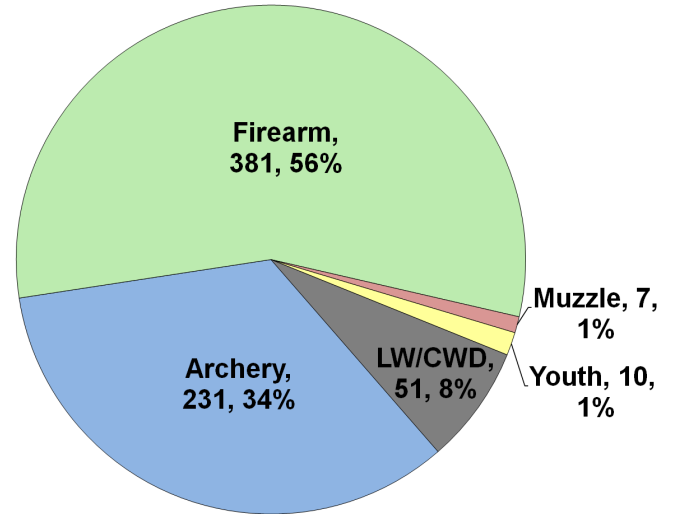
CWD has and continues to be detected in this county. CWD seasons allow for extra hunter harvest to reduce deer density and disease transmission.

Number tested for CWD 2021-2022: 254

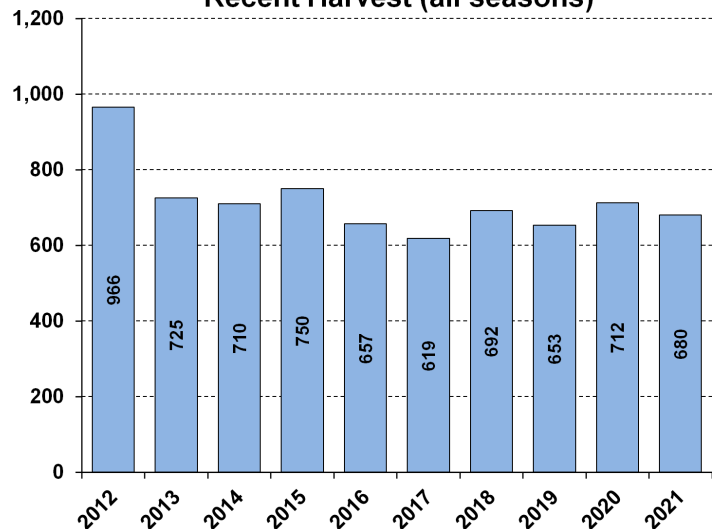
CWD positive deer 2021-2022: 6

IDNR sharpshooting: 16 deer were removed via sharpshooting which is used to supplement hunter harvest, allows localized deer reductions in known CWD positive areas to reduce transmission rates and environmental contamination. Through these efforts CWD prevalence has remained low (see below).

2021-2022 Harvest by Season



Recent Harvest (all seasons)



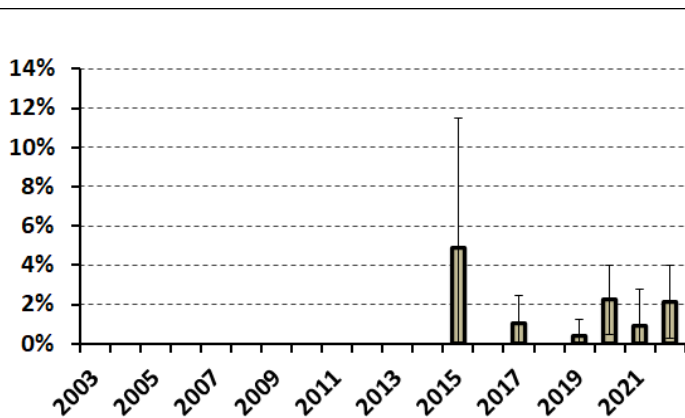
Recent Archery Harvest by Bow Type

Type	2017	2018	2019	2020	2021
Compound	151	138	129	127	119
Crossbow	57	79	104	118	112
Traditional	0	3	3	2	0
Total	208	220	236	247	231

Age/Sex Composition of Recent Harvest (%)

	2017	2018	2019	2020	2021
M - Adult	10.4	9.2	27.1	24.7	36.8
M - Yearling	23.5	19.9	19.9	21.8	12.5
M - Fawn	9.4	9.6	8.1	9.3	10.5
F - Adult	36.8	43.2	38.6	38.9	34.9
F - Fawn	5.2	8.5	6.3	5.3	5.3

M - Adult = 2.5 and older; F - Adult = 1.5 and older





WHITE-TAILED DEER SUMMARY 2021-2022: LOGAN COUNTY

Forest Wildlife Program, Illinois Department of Natural Resources



County Size: 619 square miles

Year Opened to Deer Hunting: 1967

Record Harvest: 892 (2012)

Average Harvest (previous 10 years): 744

Total 2021-2022 Harvest (all seasons): 716

Permits issued/quota 2021-2022 (excludes landowner; archery and youth are statewide):

Firearm: 600/600 **Muzzle:** 170/170

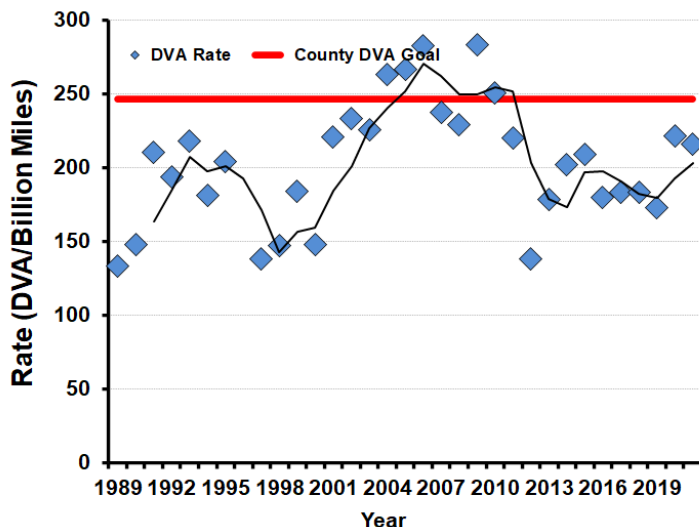
Chronic Wasting Disease Detected: No

Check Station Location: N/A

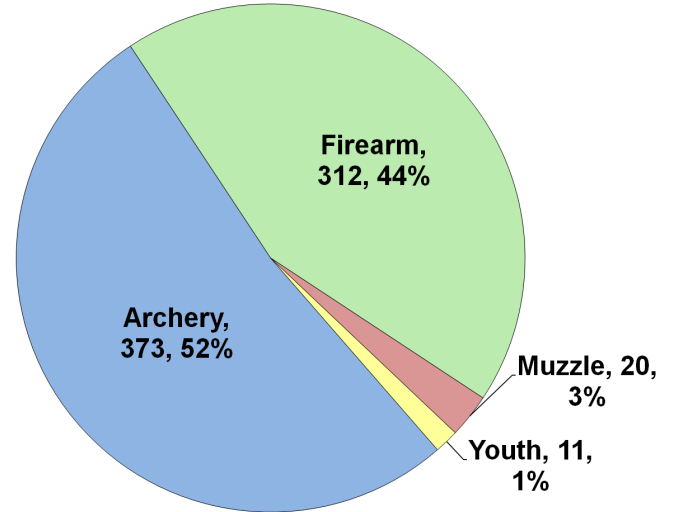
Late Winter/CWD Season in 2022-2023: No.

Deer Vehicle Accident (DVA) rates (accidents per billion miles driven) are used as an index of deer population size. Counties are closed to Late Winter/CWD season if DVA rates remain below goal, unless other factors (excessive crop damage and/or disease issues) are present.

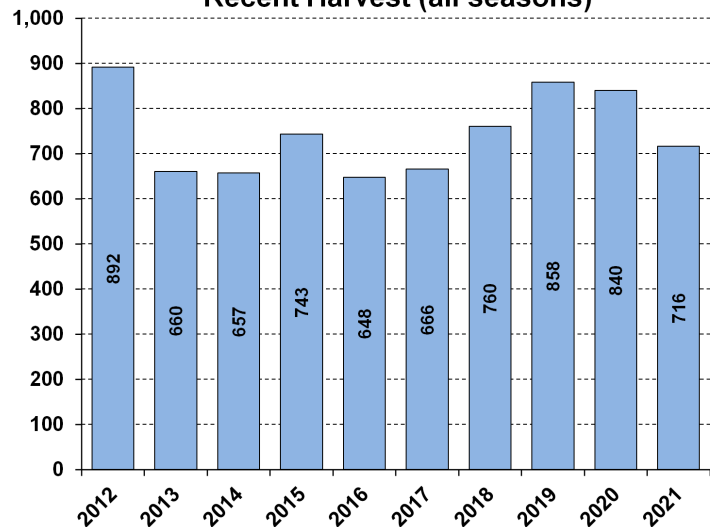
Last year in Late Winter/CWD: 2014



2021-2022 Harvest by Season



Recent Harvest (all seasons)



Recent Archery Harvest by Bow Type

Type	2017	2018	2019	2020	2021
Compound	186	171	208	223	172
Crossbow	101	168	234	239	195
Traditional	5	5	5	2	6
Total	292	344	447	464	373

Age/Sex Composition of Recent Harvest (%)

	2017	2018	2019	2020	2021
M - Adult	26.6	33.4	37.2	38.3	41.1
M - Yearling	17.6	14.9	15.2	14.6	14.2
M - Fawn	9.9	9.2	7.1	6.4	6.0
F - Adult	37.2	35.4	35.1	36.0	33.2
F - Fawn	5.6	7.9	5.5	4.6	5.4

M - Adult = 2.5 and older; F - Adult = 1.5 and older



WHITE-TAILED DEER SUMMARY 2021-2022: MACON COUNTY

Forest Wildlife Program, Illinois Department of Natural Resources



County Size: 586 square miles

Year Opened to Deer Hunting: 1974

Record Harvest: 1,025 (2011)

Average Harvest (previous 10 years): 802

Total 2021-2022 Harvest (all seasons): 740

Permits issued/quota 2021-2022 (excludes landowner; archery and youth are statewide):

Firearm: 600/600 **Muzzle:** 200/200

Chronic Wasting Disease Detected: No

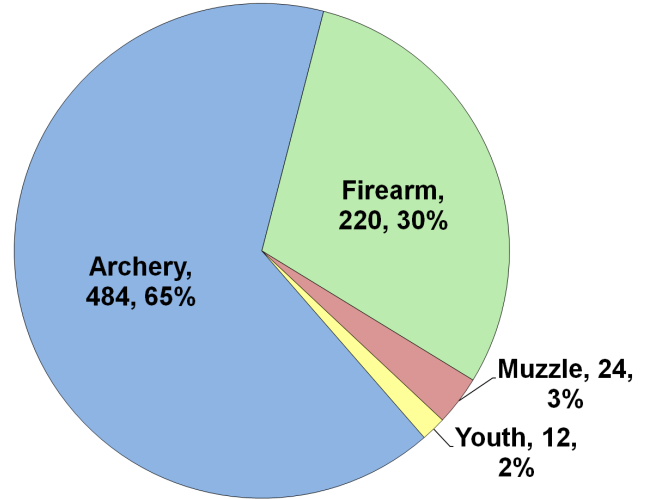
Check Station Location: N/A

Late Winter/CWD Season in 2022-2023: No.

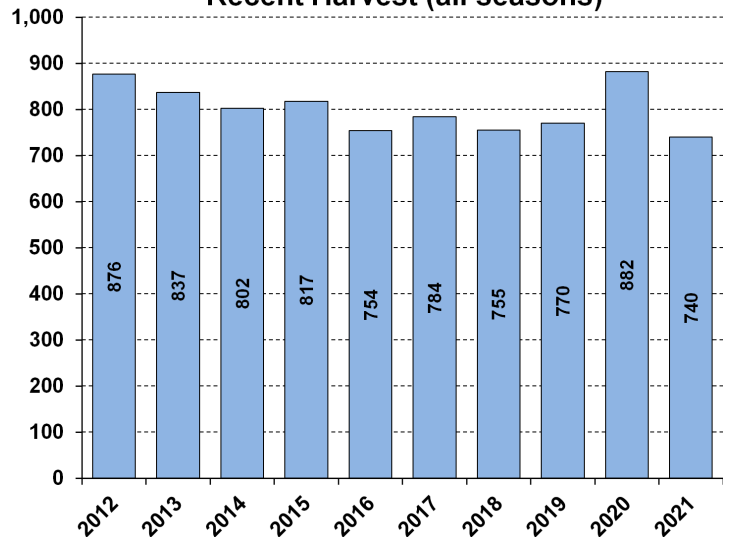
Deer Vehicle Accident (DVA) rates (accidents per billion miles driven) are used as an index of deer population size. Counties are closed to Late Winter/CWD season if DVA rates remain below goal, unless other factors (excessive crop damage and/or disease issues) are present.

Last year in Late Winter/CWD: Never

2021-2022 Harvest by Season



Recent Harvest (all seasons)



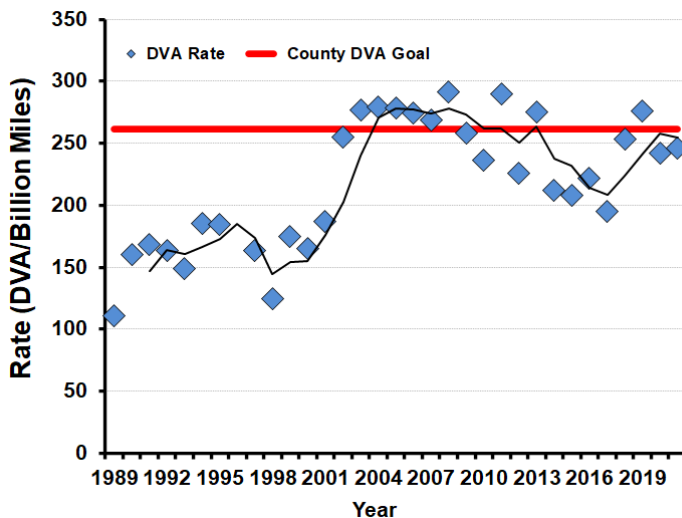
Recent Archery Harvest by Bow Type

Type	2017	2018	2019	2020	2021
Compound	293	274	251	257	207
Crossbow	161	196	241	303	271
Traditional	8	6	3	8	6
Total	462	476	495	568	484

Age/Sex Composition of Recent Harvest (%)

	2017	2018	2019	2020	2021
M - Adult	21.9	26.9	29.9	28.6	28.9
M - Yearling	21.8	18.2	21.3	21.2	22.2
M - Fawn	10.3	9.5	8.3	8.2	8.0
F - Adult	39.0	37.2	36.0	36.1	36.6
F - Fawn	6.2	7.3	4.5	6.0	4.3

M - Adult = 2.5 and older; F - Adult = 1.5 and older





WHITE-TAILED DEER SUMMARY 2021-2022: MACOUPIN COUNTY

Forest Wildlife Program, Illinois Department of Natural Resources



County Size: 868 square miles

Year Opened to Deer Hunting: 1963

Record Harvest: 3,860 (2005)

Average Harvest (previous 10 years): 2,710

Total 2021-2022 Harvest (all seasons): 2,924

Permits issued/quota 2021-2022 (excludes landowner; late winter are unlimited):

Firearm: 4729/4950 **Muzzle:** 522/600

Late Winter: 62

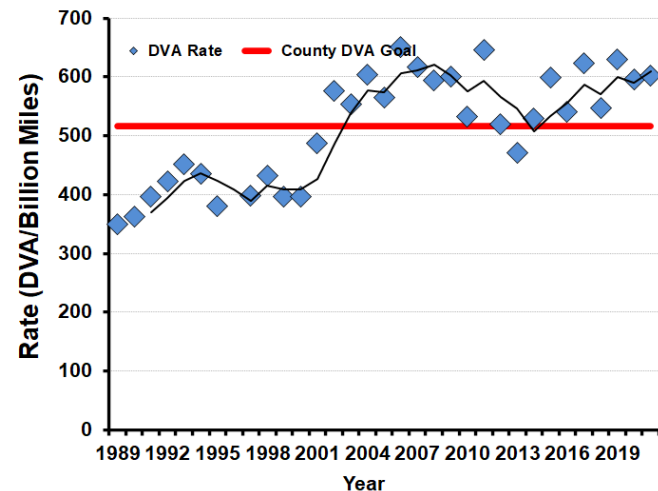
Chronic Wasting Disease Detected: No

Check Station Location: N/A

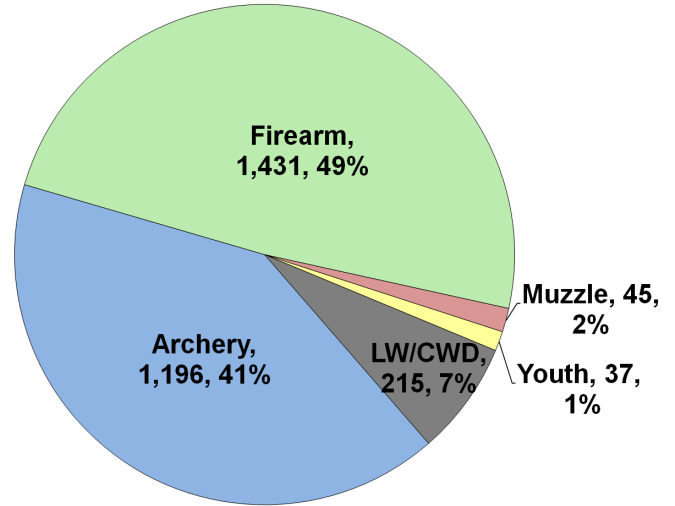
Late Winter/CWD Season in 2022-2023: Yes.

Deer Vehicle Accident (DVA) rates (accidents per billion miles driven) are used as an index of deer population size. Counties remain or are added to Late Winter/CWD season if DVA rates are above goal, or other factors (excessive crop damage and/or disease issues) are present.

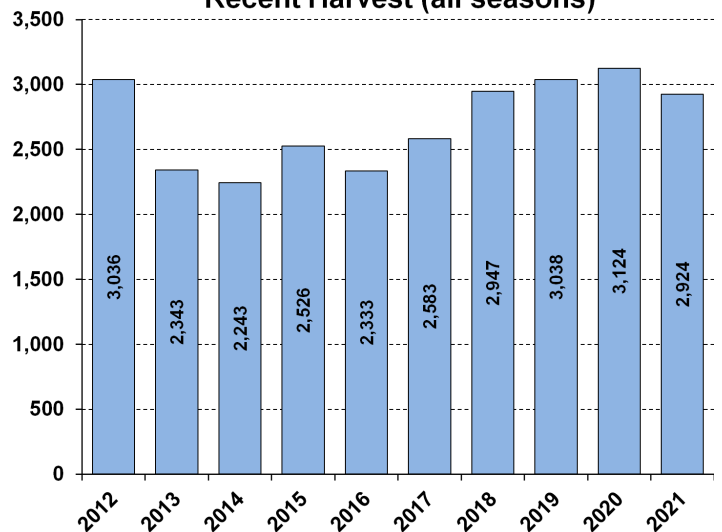
Time in Late Winter: 2019 - Present



2021-2022 Harvest by Season



Recent Harvest (all seasons)



Recent Archery Harvest by Bow Type

Type	2017	2018	2019	2020	2021
Compound	739	608	706	651	581
Crossbow	269	400	520	616	604
Traditional	13	9	10	14	11
Total	1021	1017	1236	1281	1196

Age/Sex Composition of Recent Harvest (%)

	2017	2018	2019	2020	2021
M - Adult	28.7	30.5	28.7	29.4	28.3
M - Yearling	18.2	17.6	18.3	16.0	15.4
M - Fawn	9.9	11.9	8.9	8.4	9.7
F - Adult	37.2	36.2	37.7	40.7	38.0
F - Fawn	6.6	7.8	6.3	5.6	8.7

M - Adult = 2.5 and older; F - Adult = 1.5 and older



WHITE-TAILED DEER SUMMARY 2022: MADISON COUNTY

Forest Wildlife Program, Illinois Department of Natural Resources



County Size: 741 square miles

Year Opened to Deer Hunting: 1966

Record Harvest: 2,544 (2007)

Average Harvest (previous 10 years): 1,747

Total 2021-2022 Harvest (all seasons): 1,782

Permits issued/quota 2021-2022 (excludes landowner; late winter are unlimited):

Firearm: 2300/2300 **Muzzle:** 276/310

Late Winter: 41

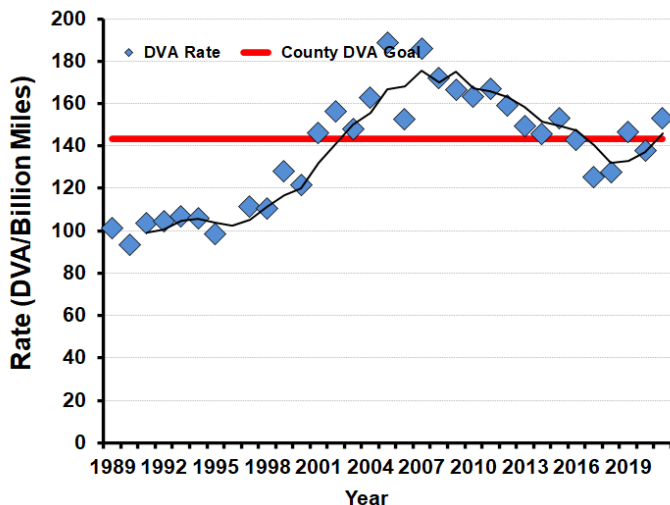
Chronic Wasting Disease Detected: No

Check Station Location: N/A

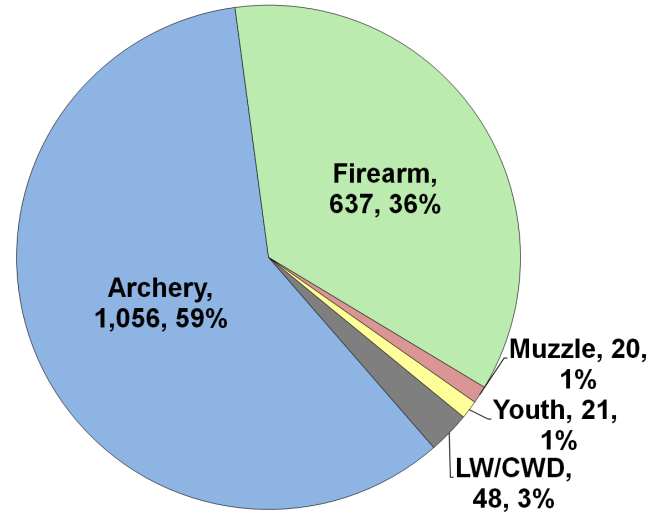
Late Winter/CWD Season in 2022-2023: Yes.

Deer Vehicle Accident (DVA) rates (accidents per billion miles driven) are used as an index of deer population size. Counties remain or are added to Late Winter/CWD season if DVA rates are above goal, or other factors (excessive crop damage and/or disease issues) are present.

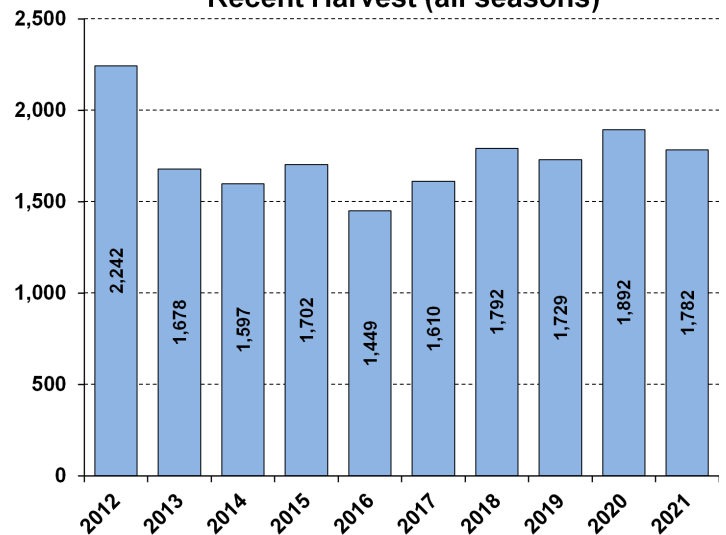
Time in Late Winter: 2005 - Present



2021-2022 Harvest by Season



Recent Harvest (all seasons)



Recent Archery Harvest by Bow Type

Type	2017	2018	2019	2020	2021
Compound	573	556	537	572	487
Crossbow	220	336	442	566	561
Traditional	8	10	8	10	8
Total	801	902	987	1148	1056

Age/Sex Composition of Recent Harvest (%)

	2017	2018	2019	2020	2021
M - Adult	23.4	24.9	23.3	24.6	28.3
M - Yearling	20.2	21.9	21.9	20.5	19.3
M - Fawn	10.1	9.1	8.3	9.1	9.0
F - Adult	39.4	38.4	40.9	40.4	37.4
F - Fawn	5.3	6.7	5.6	5.3	6.1

M - Adult = 2.5 and older; F - Adult = 1.5 and older



WHITE-TAILED DEER SUMMARY 2021-2022: MARION COUNTY

Forest Wildlife Program, Illinois Department of Natural Resources



County Size: 576 square miles

Year Opened to Deer Hunting: 1965

Record Harvest: 3,897 (2007)

Average Harvest (previous 10 years): 2,825

Total 2021-2022 Harvest (all seasons): 2,953

Permits issued/quota 2021-2022 (excludes landowner; late winter are unlimited):

Firearm: 3986/4100 **Muzzle:** 554/645

Late Winter: 76

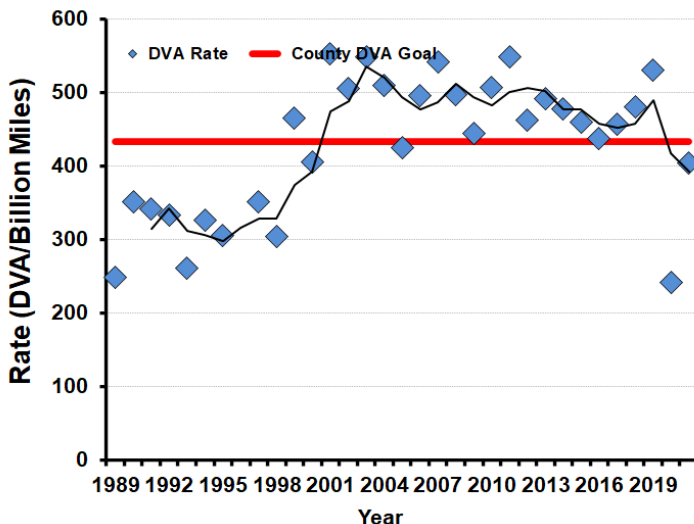
Chronic Wasting Disease Detected: No

Check Station Location: N/A

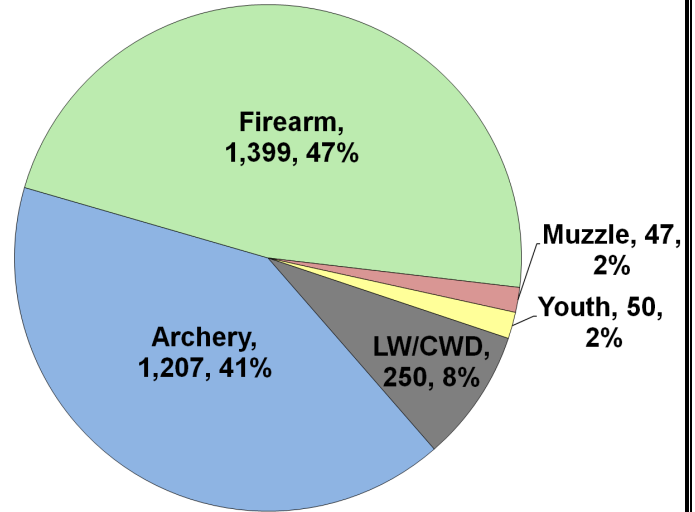
Late Winter/CWD Season in 2022-2023: Yes.

Deer Vehicle Accident (DVA) rates (accidents per billion miles driven) are used as an index of deer population size. Counties remain or are added to Late Winter/CWD season if DVA rates are above goal, or other factors (excessive crop damage and/or disease issues) are present.

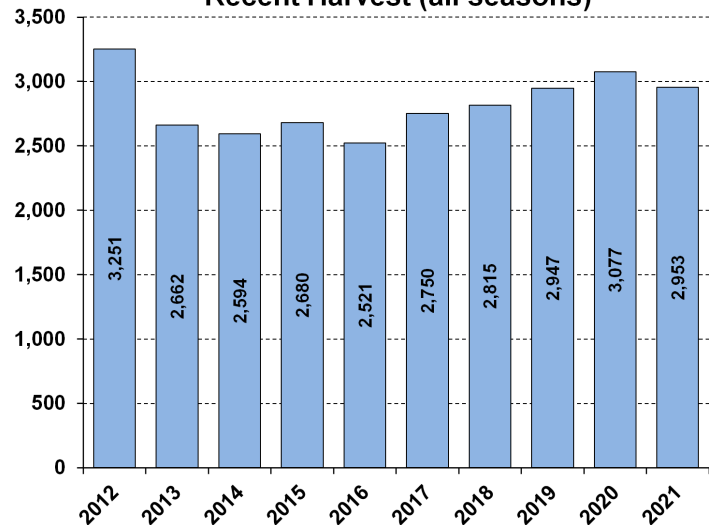
Time in Late Winter: 2005 - Present



2021-2022 Harvest by Season



Recent Harvest (all seasons)



Recent Archery Harvest by Bow Type

Type	2017	2018	2019	2020	2021
Compound	677	546	614	563	557
Crossbow	295	413	563	680	639
Traditional	1	5	9	15	11
Total	973	964	1186	1258	1207

Age/Sex Composition of Recent Harvest (%)

	2017	2018	2019	2020	2021
M - Adult	25.7	26.6	26.9	28.4	29.5
M - Yearling	20.2	19.3	19.9	16.6	15.2
M - Fawn	11.0	8.9	8.3	9.1	10.6
F - Adult	35.7	37.5	37.8	39.3	38.0
F - Fawn	8.1	8.6	7.0	6.6	6.7

M - Adult = 2.5 and older; F - Adult = 1.5 and older



WHITE-TAILED DEER SUMMARY 2021-2022: MARSHALL COUNTY

Forest Wildlife Program, Illinois Department of Natural Resources



County Size: 399 square miles

Year Opened to Deer Hunting: 1957

Record Harvest: 1,387 (2007)

Average Harvest (previous 10 years): 1,023

Total 2021-2022 Harvest (all seasons): 955

Permits issued/quota 2021-2022 (excludes landowner; archery and youth are statewide):

Firearm: 1500/1500 **Muzzle:** 261/315

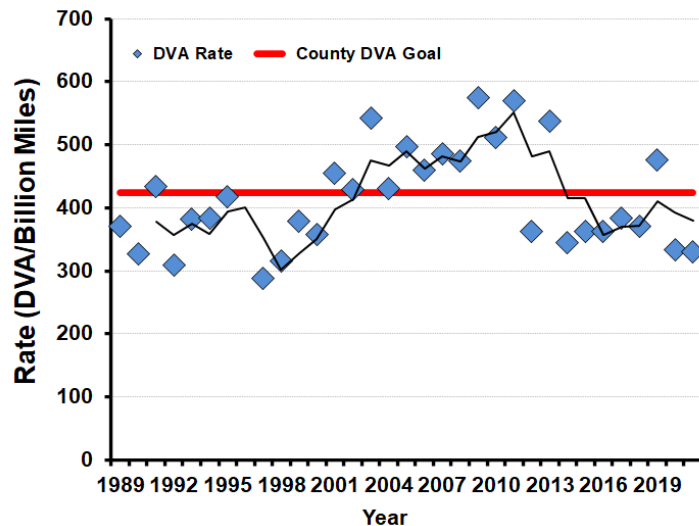
Chronic Wasting Disease Detected: No

Check Station Location: N/A

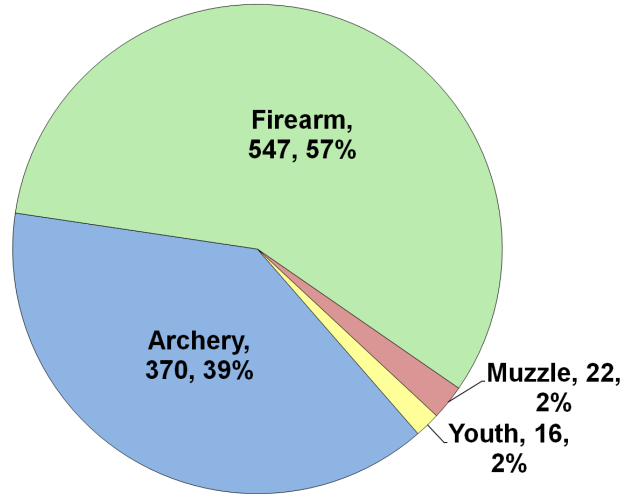
Late Winter/CWD Season in 2022-2023: No.

Deer Vehicle Accident (DVA) rates (accidents per billion miles driven) are used as an index of deer population size. Counties are closed to Late Winter/CWD season if DVA rates remain below goal, unless other factors (excessive crop damage and/or disease issues) are present.

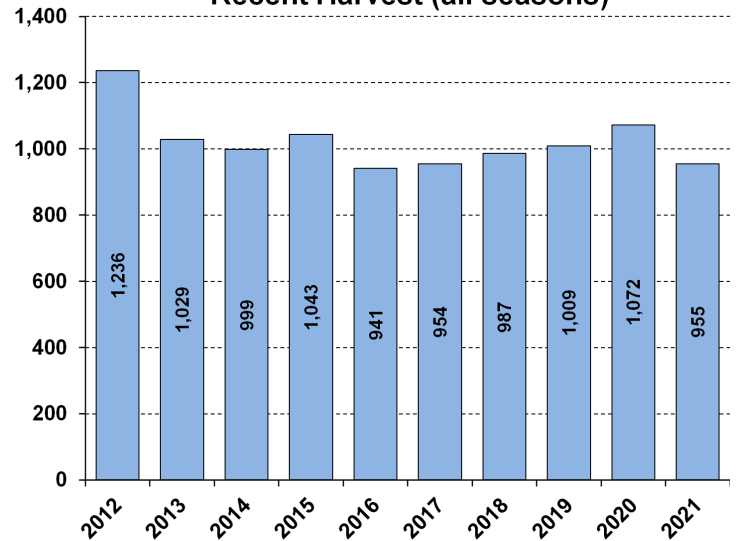
Last year in Late Winter/CWD: 2016



2021-2022 Harvest by Season



Recent Harvest (all seasons)



Recent Archery Harvest by Bow Type

Type	2017	2018	2019	2020	2021
Compound	204	180	210	195	165
Crossbow	99	151	180	235	205
Traditional	5	3	3	1	0
Total	308	334	393	431	370

Age/Sex Composition of Recent Harvest (%)

	2017	2018	2019	2020	2021
M - Adult	23.8	26.2	26.5	27.6	30.2
M - Yearling	18.4	17.5	20.3	17.5	18.2
M - Fawn	9.1	9.5	8.2	7.7	9.7
F - Adult	39.5	38.8	39.4	39.9	34.7
F - Fawn	6.9	6.4	5.6	7.2	7.2

M - Adult = 2.5 and older; F - Adult = 1.5 and older



WHITE-TAILED DEER SUMMARY 2021-2022: MASON COUNTY

Forest Wildlife Program, Illinois Department of Natural Resources



County Size: 564 square miles

Year Opened to Deer Hunting: 1957

Record Harvest: 1,320 (2004)

Average Harvest (previous 10 years): 863

Total 2021-2022 Harvest (all seasons): 882

Permits issued/quota 2021-2022 (excludes landowner; archery and youth are statewide):

Firearm: 600/600 **Muzzle:** 150/150

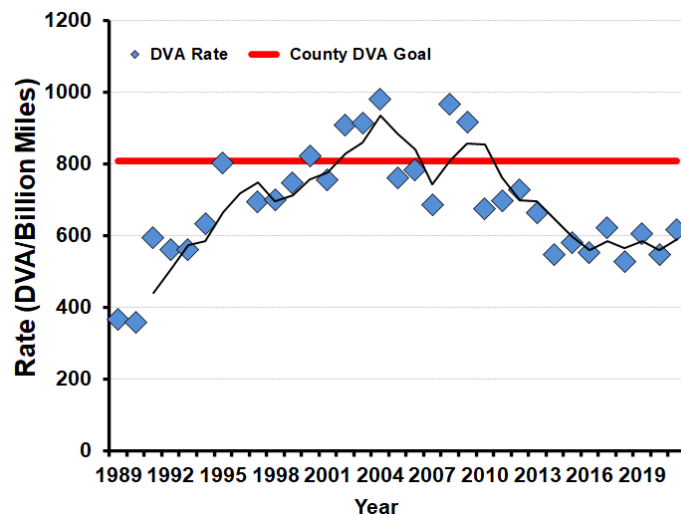
Chronic Wasting Disease Detected: No

Check Station Location: N/A

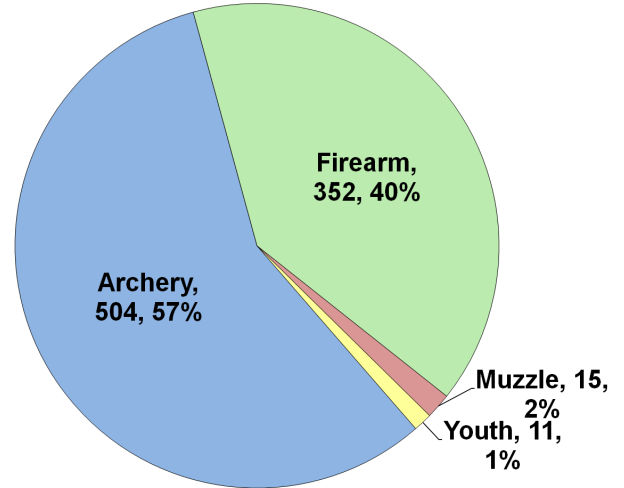
Late Winter/CWD Season in 2022-2023: No.

Deer Vehicle Accident (DVA) rates (accidents per billion miles driven) are used as an index of deer population size. Counties are closed to Late Winter/CWD season if DVA rates remain below goal, unless other factors (excessive crop damage and/or disease issues) are present.

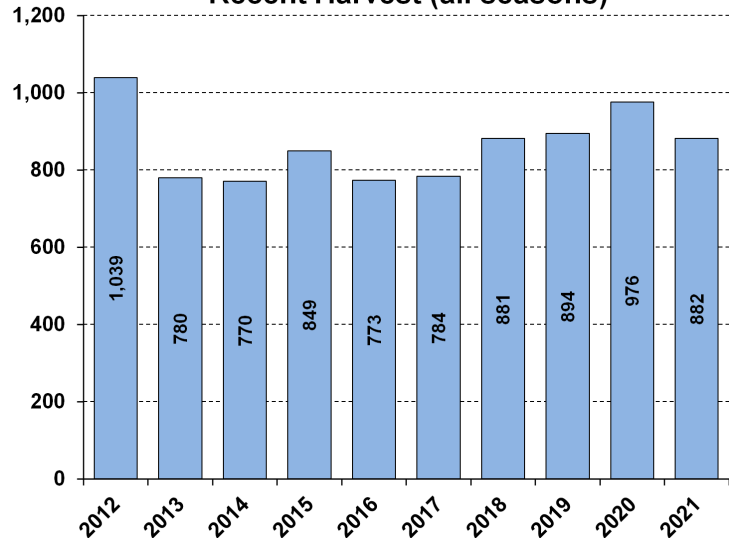
Last year in Late Winter/CWD: 2012



2021-2022 Harvest by Season



Recent Harvest (all seasons)



Recent Archery Harvest by Bow Type

Type	2017	2018	2019	2020	2021
Compound	224	235	240	262	220
Crossbow	142	174	249	280	276
Traditional	9	4	8	9	8
Total	375	413	497	551	504

Age/Sex Composition of Recent Harvest (%)

	2017	2018	2019	2020	2021
M - Adult	24.2	26.7	30.1	33.0	33.2
M - Yearling	20.0	19.3	19.4	18.5	18.7
M - Fawn	12.3	10.1	8.6	8.3	9.8
F - Adult	33.9	36.7	35.9	34.1	31.4
F - Fawn	7.3	7.9	6.0	6.0	6.9

M - Adult = 2.5 and older; F - Adult = 1.5 and older



WHITE-TAILED DEER SUMMARY 2021-2022: MASSAC COUNTY

Forest Wildlife Program, Illinois Department of Natural Resources



County Size: 242 square miles

Year Opened to Deer Hunting: 1957

Record Harvest: 1,227 (2007)

Average Harvest (previous 10 years): 940

Total 2021-2022 Harvest (all seasons): 780

Permits issued/quota 2021-2022 (excludes landowner; archery and youth are statewide):

Firearm: 1000/1000 **Muzzle:** 145/145

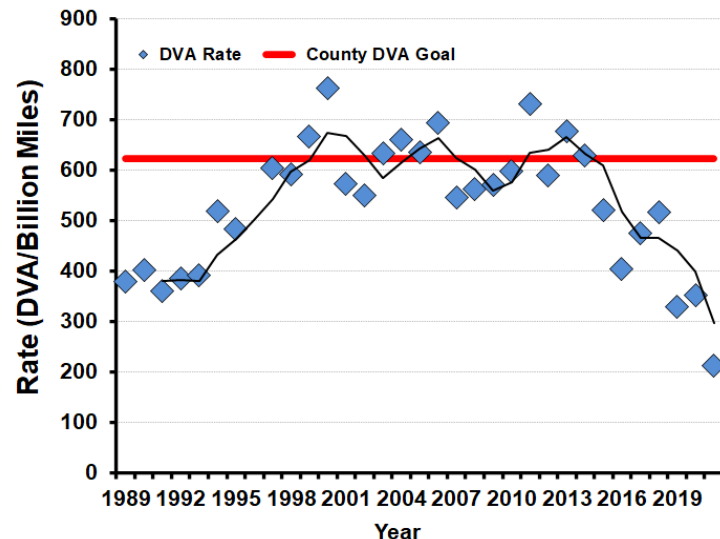
Chronic Wasting Disease Detected: No

Check Station Location: N/A

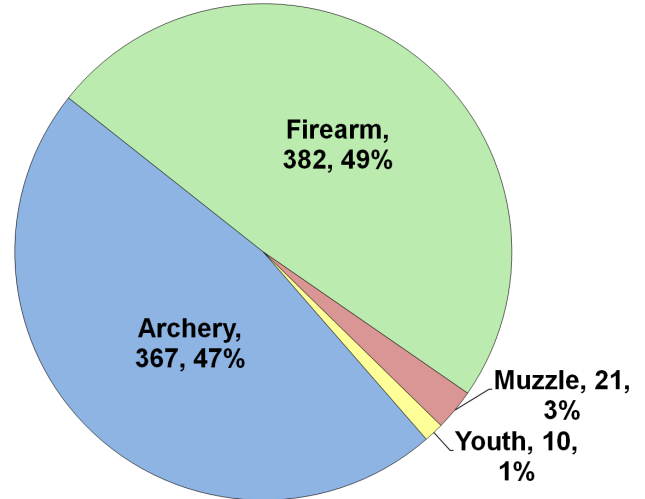
Late Winter/CWD Season in 2022-2023: No.

Deer Vehicle Accident (DVA) rates (accidents per billion miles driven) are used as an index of deer population size. Counties are closed to Late Winter/CWD season if DVA rates remain below goal, unless other factors (excessive crop damage and/or disease issues) are present.

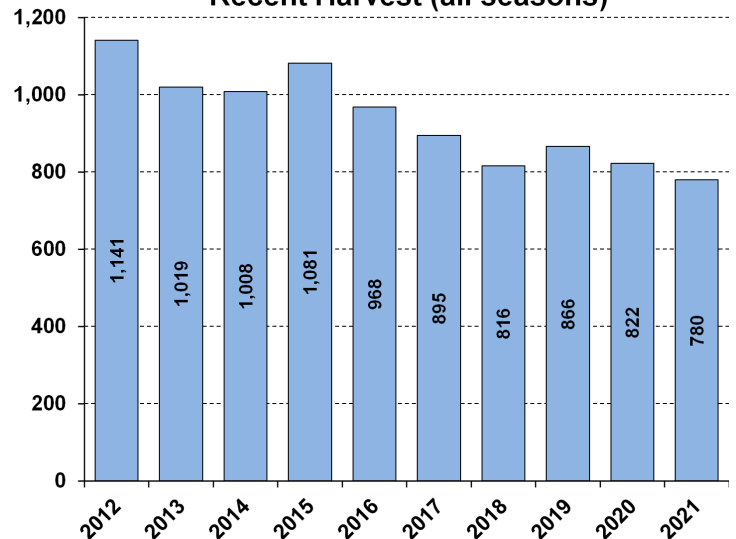
Last year in Late Winter/CWD: 2009



2021-2022 Harvest by Season



Recent Harvest (all seasons)



Recent Archery Harvest by Bow Type

Type	2017	2018	2019	2020	2021
Compound	224	190	231	215	176
Crossbow	97	139	168	184	184
Traditional	2	2	2	3	7
Total	323	331	401	402	367

Age/Sex Composition of Recent Harvest (%)

	2017	2018	2019	2020	2021
M - Adult	26.6	22.5	33.1	34.7	33.8
M - Yearling	16.6	18.2	16.6	15.0	16.7
M - Fawn	6.0	5.9	5.3	5.7	5.0
F - Adult	40.7	41.5	40.5	39.8	38.8
F - Fawn	4.4	4.6	4.4	4.9	5.6

M - Adult = 2.5 and older; F - Adult = 1.5 and older



WHITE-TAILED DEER SUMMARY 2021-2022: McDONOUGH COUNTY

Forest Wildlife Program, Illinois Department of Natural Resources



County Size: 591 square miles

Year Opened to Deer Hunting: 1959

Record Harvest: 2,085 (2009)

Average Harvest (previous 10 years): 1,528

Total 2021-2022 Harvest (all seasons): 1,529

Permits issued/quota 2021-2022

(excludes landowner; late winter are unlimited):

Firearm: 2122/2200 **Muzzle:** 316/350
Late Winter: 18

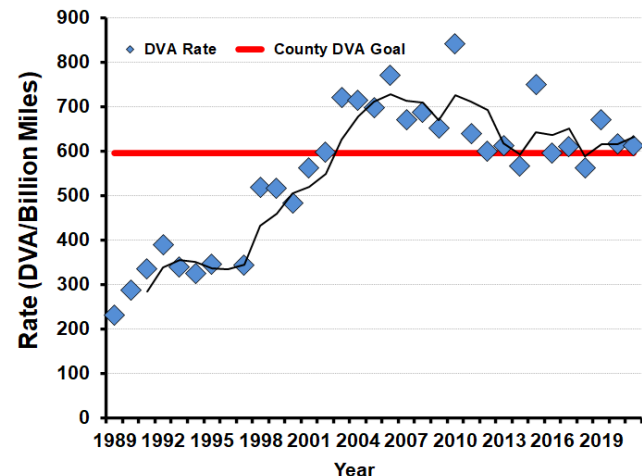
Chronic Wasting Disease Detected: No

Check Station Location: N/A

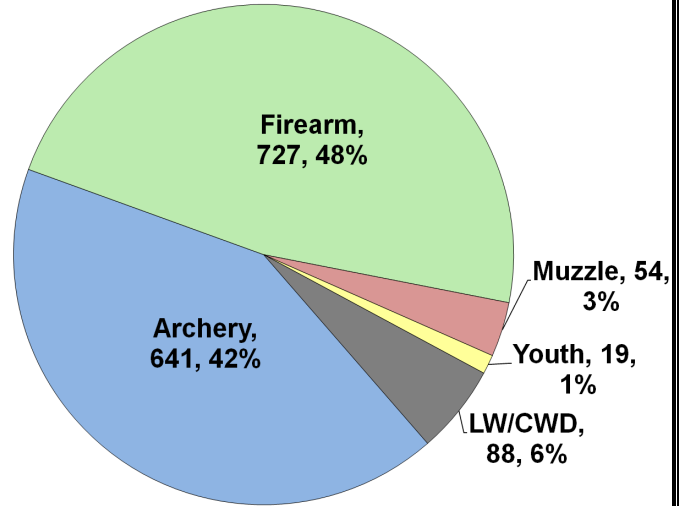
Late Winter/CWD Season in 2022-2023: Yes.

Deer Vehicle Accident (DVA) rates (accidents per billion miles driven) are used as an index of deer population size. Counties remain or are added to Late Winter/CWD season if DVA rates are above goal, or other factors (excessive crop damage and/or disease issues) are present.

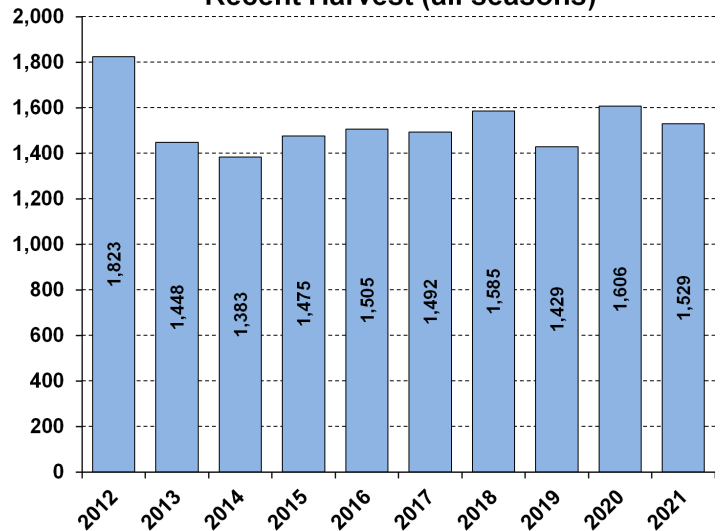
Time in Late Winter: 2005 - Present



2021-2022 Harvest by Season



Recent Harvest (all seasons)



Recent Archery Harvest by Bow Type

Type	2017	2018	2019	2020	2021
Compound	393	367	342	363	331
Crossbow	140	209	228	281	302
Traditional	7	12	7	6	8
Total	540	588	577	650	641

Age/Sex Composition of Recent Harvest (%)

	2017	2018	2019	2020	2021
M - Adult	32.5	30.8	27.6	29.3	31.3
M - Yearling	14.6	14.4	15.8	13.6	14.5
M - Fawn	9.2	10.2	9.7	8.5	8.6
F - Adult	36.1	37.2	38.3	41.0	38.1
F - Fawn	8.0	9.5	8.6	7.5	7.5

M - Adult = 2.5 and older; F - Adult = 1.5 and older



WHITE-TAILED DEER SUMMARY 2021-2022: McHENRY COUNTY

Forest Wildlife Program, Illinois Department of Natural Resources



County Size: 611 square miles

Year Opened to Deer Hunting: 1963

Record Harvest: 1,592 (1995)

Average Harvest (previous 10 years): 985

Total 2021-2022 Harvest (all seasons): 962

Permits issued/quota 2021-2022 (excludes landowner; CWD are unlimited):

Firearm: 1301/3400 **Muzzle:** 187/550 **CWD:** 56

Chronic Wasting Disease Detected: Yes

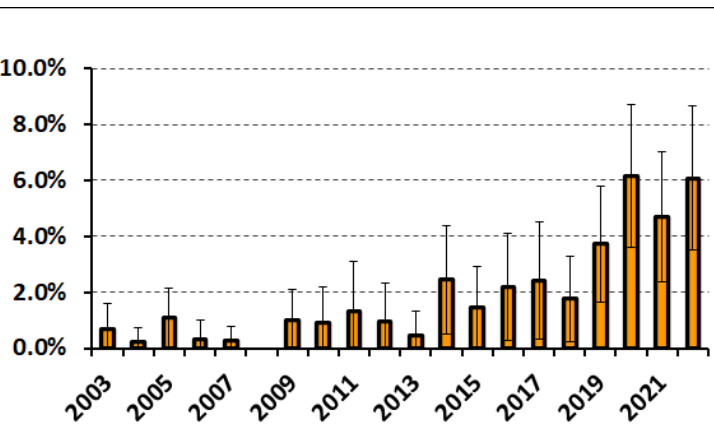
Check Station Location: Moraine Hills State Park

Late Winter/CWD Season in 2022-2023: Yes. CWD has and continues to be detected in this county. CWD seasons allow for extra hunter harvest to reduce deer density and disease transmission.

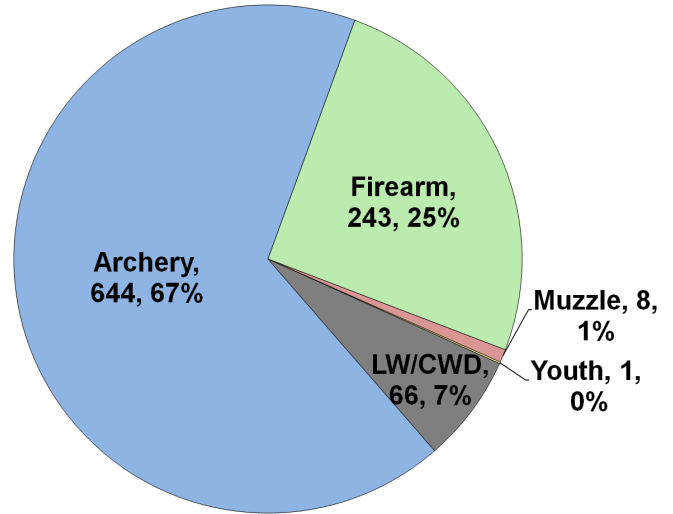
Number tested for CWD 2021-2022: 431

CWD positive deer 2021-2022: 27

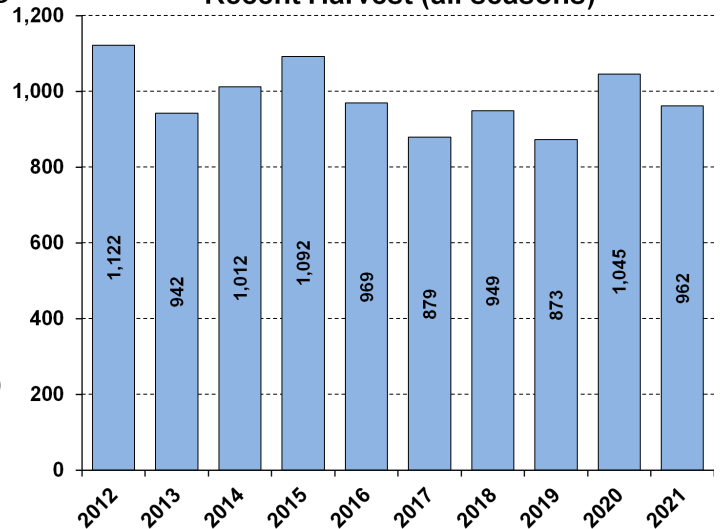
IDNR sharpshooting: 88 deer were removed via sharpshooting which is used to supplement hunter harvest, allows localized deer reductions in known CWD positive areas to reduce transmission rates and environmental contamination. Through these efforts CWD prevalence has remained low (see below).



2021-2022 Harvest by Season



Recent Harvest (all seasons)



Recent Archery Harvest by Bow Type

Type	2017	2018	2019	2020	2021
Compound	351	365	376	418	350
Crossbow	144	185	194	233	282
Traditional	5	5	12	11	12
Total	500	555	582	662	644

Age/Sex Composition of Recent Harvest (%)

	2017	2018	2019	2020	2021
M - Adult	22.1	24.6	34.1	30.7	30.0
M - Yearling	30.1	26.0	25.9	23.3	26.6
M - Fawn	6.4	6.5	8.1	9.2	9.0
F - Adult	30.4	35.5	28.3	31.2	29.6
F - Fawn	4.5	4.3	3.6	5.6	4.7

M - Adult = 2.5 and older; F - Adult = 1.5 and older



WHITE-TAILED DEER SUMMARY 2021-2022: McLEAN COUNTY

Forest Wildlife Program, Illinois Department of Natural Resources



County Size: 1,186 square miles

Year Opened to Deer Hunting: 1970

Record Harvest: 1,688 (2010)

Average Harvest (previous 10 years): 1,205

Total 2021-2022 Harvest (all seasons): 1,084

Permits issued/quota 2021-2022 (excludes landowner; archery and youth are statewide):

Firearm: 1776/1875 **Muzzle:** 284/375

Chronic Wasting Disease Detected: No

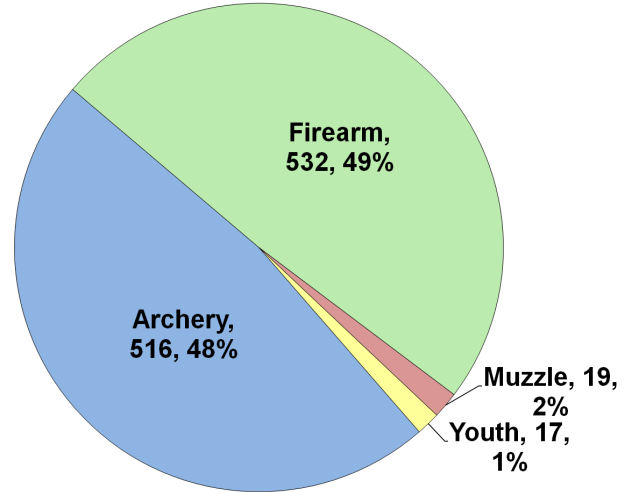
Check Station Location: N/A

Late Winter/CWD Season in 2022-2023: No. Deer

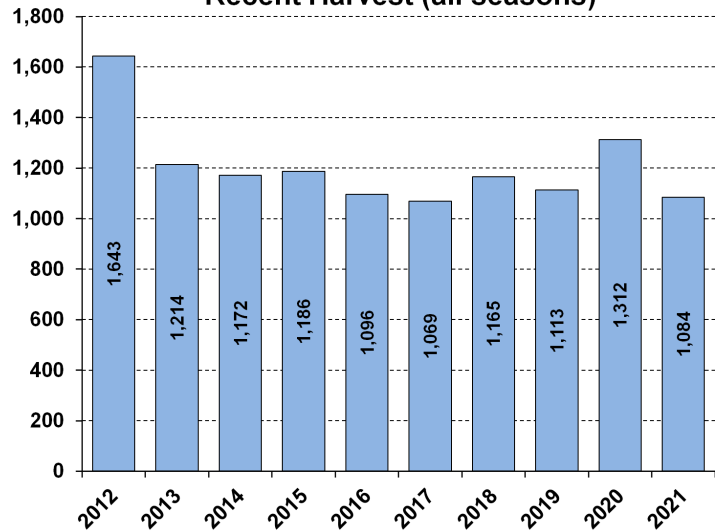
Vehicle Accident (DVA) rates (accidents per billion miles driven) are used as an index of deer population size. Counties are closed to Late Winter/CWD season if DVA rates remain below goal, unless other factors (excessive crop damage and/or disease issues) are present.

Last year in Late Winter: 2019

2021-2022 Harvest by Season



Recent Harvest (all seasons)



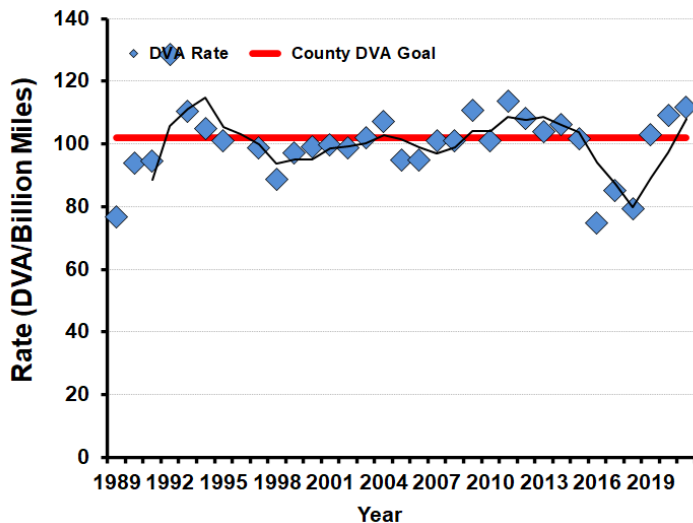
Recent Archery Harvest by Bow Type

Type	2017	2018	2019	2020	2021
Compound	326	292	275	317	228
Crossbow	167	235	260	303	278
Traditional	3	1	4	3	10
Total	496	528	539	623	516

Age/Sex Composition of Recent Harvest (%)

	2017	2018	2019	2020	2021
M - Adult	22.3	27.3	29.1	28.6	30.7
M - Yearling	18.1	17.2	19.7	19.0	18.5
M - Fawn	10.2	8.7	9.2	8.5	6.9
F - Adult	41.0	40.5	37.1	39.2	39.0
F - Fawn	6.4	6.3	4.9	4.7	4.9

M - Adult = 2.5 and older; F - Adult = 1.5 and older





WHITE-TAILED DEER SUMMARY 2021-2022: MENARD COUNTY

Forest Wildlife Program, Illinois Department of Natural Resources



County Size: 316 square miles

Year Opened to Deer Hunting: 1962

Record Harvest: 1,035 (2005)

Average Harvest (previous 10 years): 789

Total 2021-2022 Harvest (all seasons): 761

Permits issued/quota 2021-2022 (excludes landowner; archery and youth are statewide):

Firearm: 993/1000 **Muzzle:** 160/160

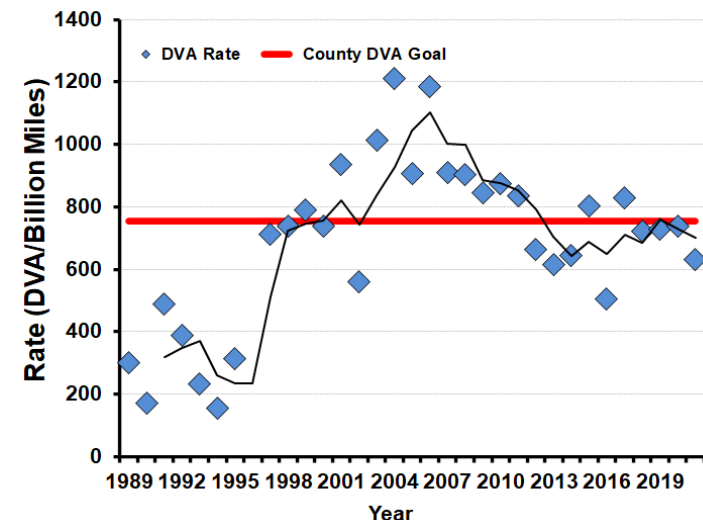
Chronic Wasting Disease Detected: No

Check Station Location: N/A

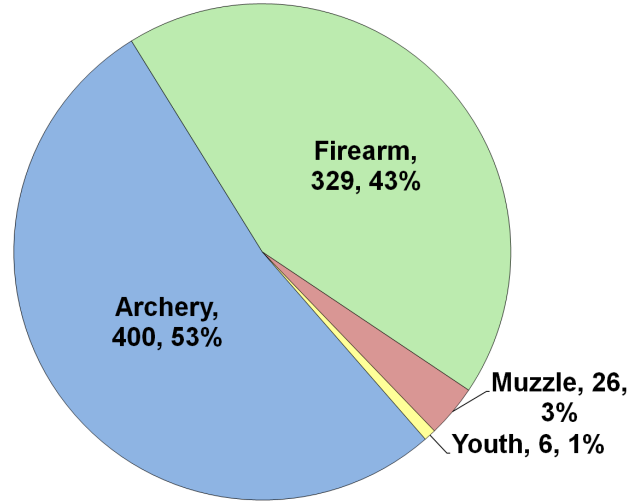
Late Winter/CWD Season in 2022-2023: No.

Deer Vehicle Accident (DVA) rates (accidents per billion miles driven) are used as an index of deer population size. Counties are closed to Late Winter/CWD season if DVA rates remain below goal, unless other factors (excessive crop damage and/or disease issues) are present.

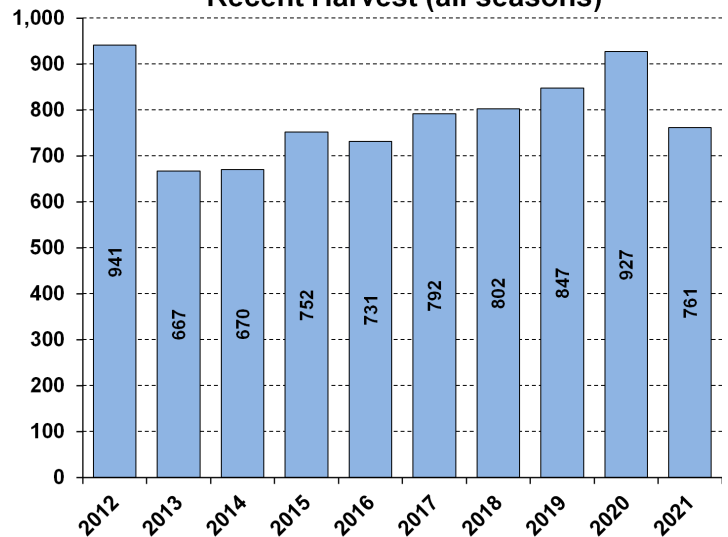
Last year in Late Winter/CWD: 2014



2021-2022 Harvest by Season



Recent Harvest (all seasons)



Recent Archery Harvest by Bow Type

Type	2017	2018	2019	2020	2021
Compound	259	213	219	241	195
Crossbow	126	173	222	266	201
Traditional	3	2	2	1	4
Total	388	388	443	508	400

Age/Sex Composition of Recent Harvest (%)

	2017	2018	2019	2020	2021
M - Adult	36.3	30.7	31.8	33.5	33.5
M - Yearling	13.6	15.8	15.6	12.1	14.1
M - Fawn	7.7	7.7	6.7	6.6	7.2
F - Adult	38.8	39.0	41.0	42.2	39.6
F - Fawn	5.4	8.6	5.0	5.6	5.7

M - Adult = 2.5 and older; F - Adult = 1.5 and older



WHITE-TAILED DEER SUMMARY 2021-2022: MERCER COUNTY

Forest Wildlife Program, Illinois Department of Natural Resources



County Size: 568 square miles

Year Opened to Deer Hunting: 1957

Record Harvest: 1,623 (2006)

Average Harvest (previous 10 years): 1,490

Total 2021-2022 Harvest (all seasons): 1,388

Permits issued/quota 2021-2022

(excludes landowner; late winter are unlimited):

Firearm: 2429/2900 **Muzzle:** 412/500
Late Winter: 29

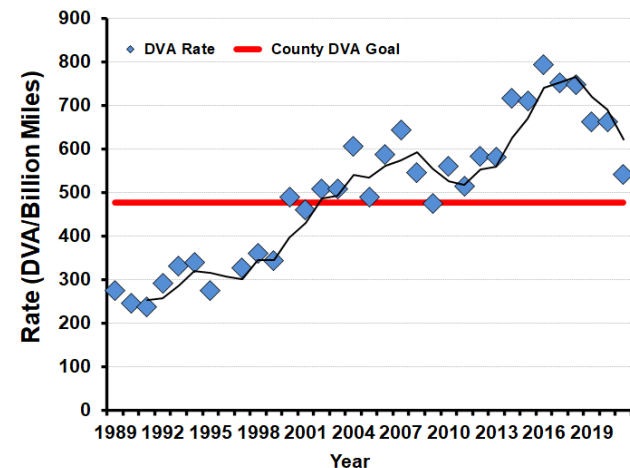
Chronic Wasting Disease Detected: No

Check Station Location: N/A

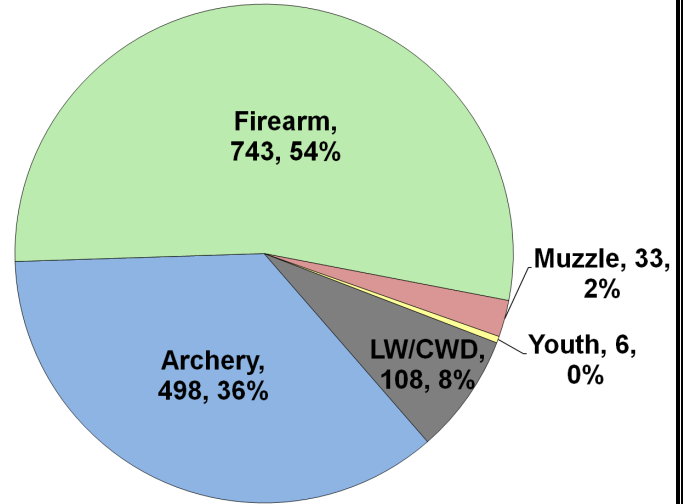
Late Winter/CWD Season in 2022-2023: Yes.

Deer Vehicle Accident (DVA) rates (accidents per billion miles driven) are used as an index of deer population size. Counties remain or are added to Late Winter/CWD season if DVA rates are above goal, or other factors (excessive crop damage and/or disease issues) are present.

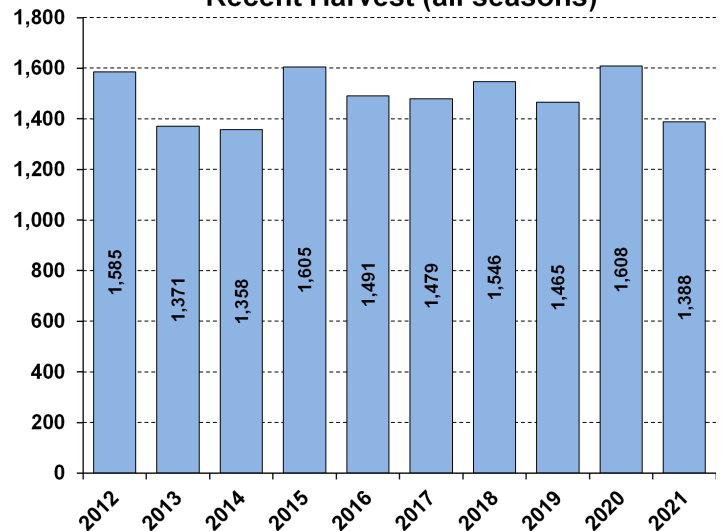
Time in Late Winter: 2007 - Present



2021-2022 Harvest by Season



Recent Harvest (all seasons)



Recent Archery Harvest by Bow Type

Type	2017	2018	2019	2020	2021
Compound	329	294	256	277	234
Crossbow	173	226	279	344	261
Traditional	2	1	3	3	3
Total	504	521	538	624	498

Age/Sex Composition of Recent Harvest (%)

	2017	2018	2019	2020	2021
M - Adult	24.9	25.5	24.4	29.2	28.9
M - Yearling	16.8	15.2	16.5	16.4	15.5
M - Fawn	12.4	11.6	11.3	10.0	11.0
F - Adult	36.0	37.5	38.4	38.6	38.2
F - Fawn	7.8	9.2	9.4	5.8	6.4

M - Adult = 2.5 and older; F - Adult = 1.5 and older



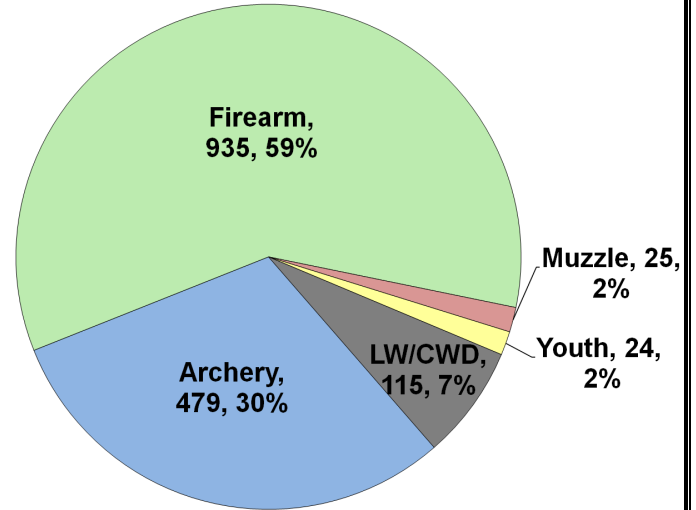
WHITE-TAILED DEER SUMMARY 2021-2022: MONROE COUNTY

Forest Wildlife Program, Illinois Department of Natural Resources



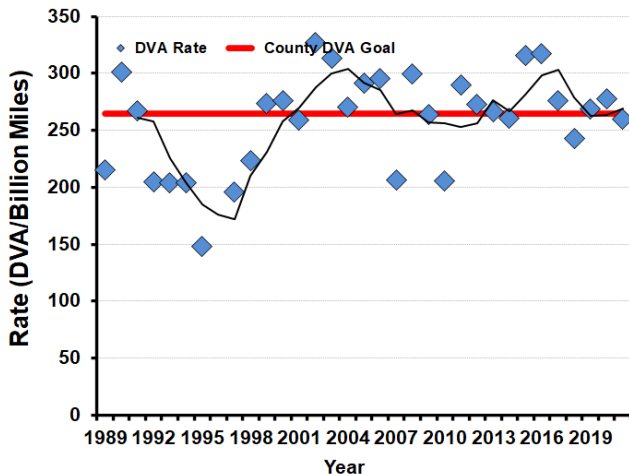
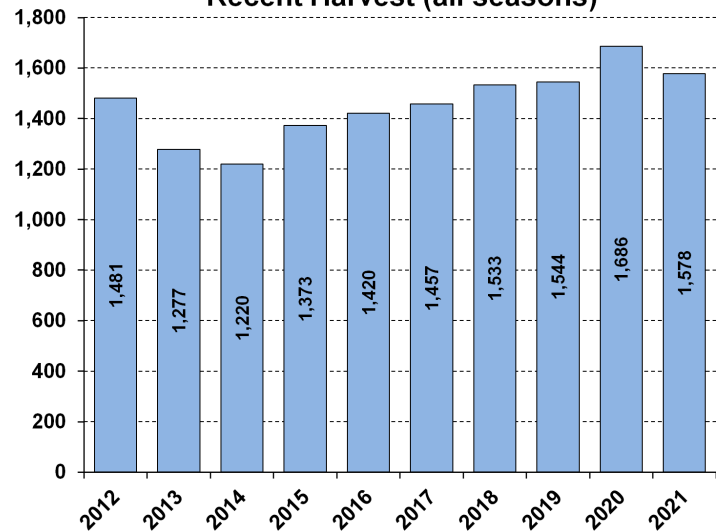
County Size: 398 square miles
Year Opened to Deer Hunting: 1964
Record Harvest: 1,786 (2006)
Average Harvest (previous 10 years): 1,457
Total 2021-2022 Harvest (all seasons): 1,578
Permits issued/quota 2021-2022 (excludes landowner; late winter are unlimited):
Firearm: 2700/2700 **Muzzle:** 341/345
Late Winter: 40
Chronic Wasting Disease Detected: No
Check Station Location: N/A

2021-2022 Harvest by Season



Late Winter/CWD Season in 2022-2023: Yes.
 Deer Vehicle Accident (DVA) rates (accidents per billion miles driven) are used as an index of deer population size. Counties remain or are added to Late Winter/CWD season if DVA rates are above goal, or other factors (excessive crop damage and/or disease issues) are present.
Time in Late Winter: 2006 - Present

Recent Harvest (all seasons)



Recent Archery Harvest by Bow Type

Type	2017	2018	2019	2020	2021
Compound	251	226	216	245	184
Crossbow	149	156	251	282	287
Traditional	4	5	6	4	8
Total	404	387	473	531	479

Age/Sex Composition of Recent Harvest (%)

	2017	2018	2019	2020	2021
M - Adult	28.1	28.2	26.0	27.9	27.1
M - Yearling	22.1	22.8	21.2	18.3	20.8
M - Fawn	9.5	8.3	8.2	8.4	9.1
F - Adult	36.9	37.9	38.9	40.2	37.7
F - Fawn	4.9	5.8	5.7	5.2	5.3

M - Adult = 2.5 and older; F - Adult = 1.5 and older



WHITE-TAILED DEER SUMMARY 2021-2022: MONTGOMERY COUNTY

Forest Wildlife Program, Illinois Department of Natural Resources



County Size: 710 square miles

Year Opened to Deer Hunting: 1966

Record Harvest: 2,424 (2005)

Average Harvest (previous 10 years): 1,639

Total 2021-2022 Harvest (all seasons): 1,738

Permits issued/quota 2021-2022 (excludes landowner; archery and youth are statewide):

Firearm: 1800/1800 **Muzzle:** 200/200

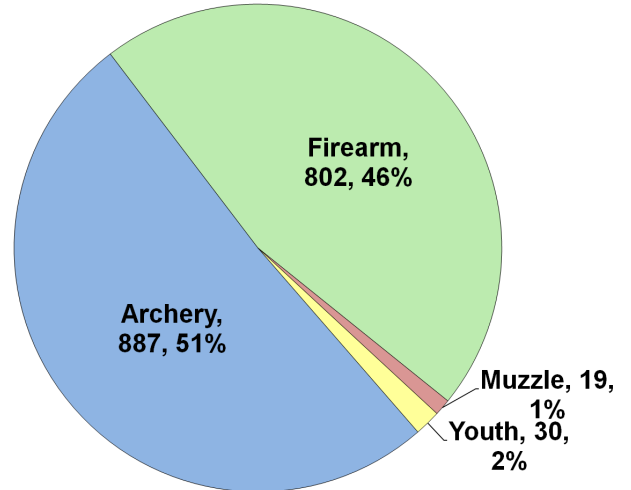
Chronic Wasting Disease Detected: No

Check Station Location: N/A

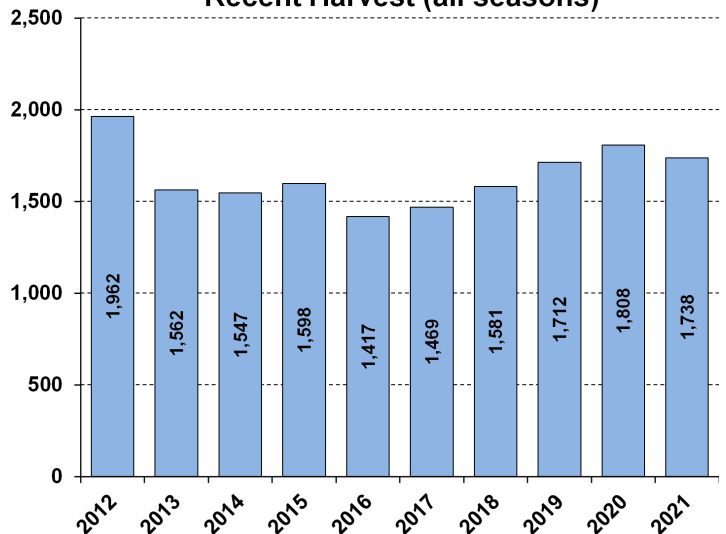
Late Winter/CWD Season in 2022-2023: No. Deer Vehicle Accident (DVA) rates (accidents per billion miles driven) are used as an index of deer population size. Counties are closed to Late Winter/CWD season if DVA rates remain below goal, unless other factors (excessive crop damage and/or disease issues) are present.

Last year in Late Winter/CWD: 2015

2021-2022 Harvest by Season



Recent Harvest (all seasons)



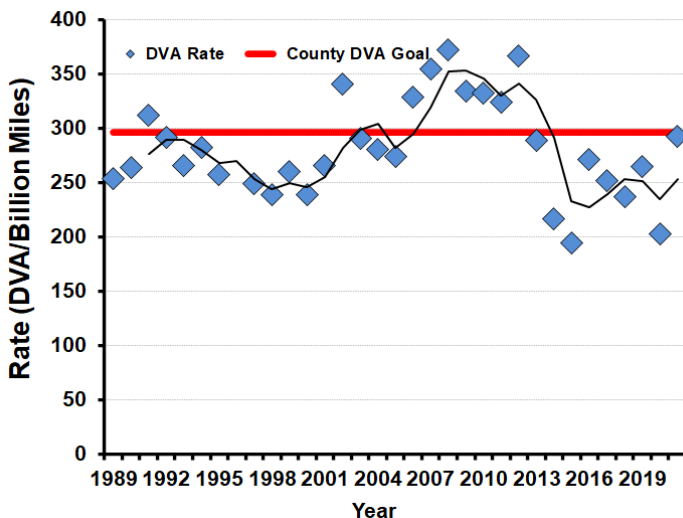
Recent Archery Harvest by Bow Type

Type	2017	2018	2019	2020	2021
Compound	429	472	506	498	458
Crossbow	199	255	327	425	427
Traditional	1	4	8	4	2
Total	629	731	841	927	887

Age/Sex Composition of Recent Harvest (%)

	2017	2018	2019	2020	2021
M - Adult	23.8	29.8	28.3	31.5	30.1
M - Yearling	19.8	20.1	18.5	18.1	17.0
M - Fawn	11.4	8.9	7.5	8.0	9.4
F - Adult	36.8	34.9	39.0	36.6	36.8
F - Fawn	6.1	6.1	6.7	5.8	6.7

M - Adult = 2.5 and older; F - Adult = 1.5 and older





WHITE-TAILED DEER SUMMARY 2021-2022: MORGAN COUNTY

Forest Wildlife Program, Illinois Department of Natural Resources



County Size: 574 square miles

Year Opened to Deer Hunting: 1957

Record Harvest: 2,222 (2005)

Average Harvest (previous 10 years): 1,351

Total 2021-2022 Harvest (all seasons): 1,292

Permits issued/quota 2021-2022 (excludes landowner; archery and youth are statewide):

Firearm: 1500/1500 **Muzzle:** 190/190

Chronic Wasting Disease Detected: No

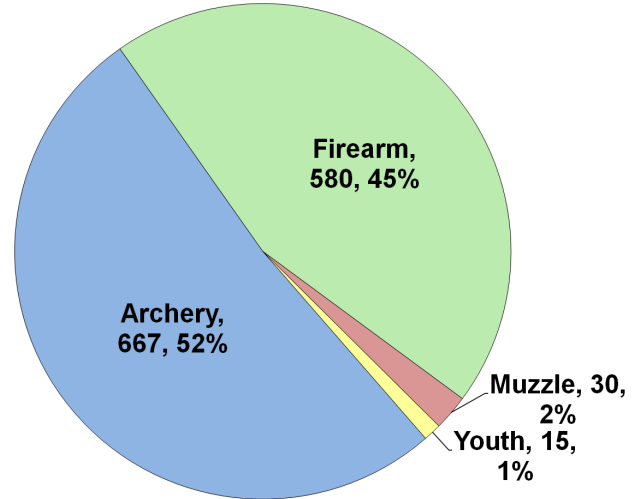
Check Station Location: N/A

Late Winter/CWD Season in 2022-2023: No.

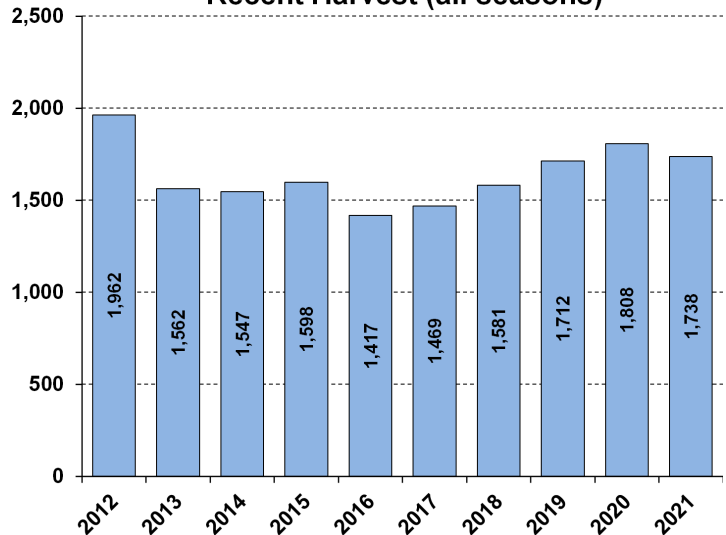
Deer Vehicle Accident (DVA) rates (accidents per billion miles driven) are used as an index of deer population size. Counties are closed to Late Winter/CWD season if DVA rates remain below goal, unless other factors (excessive crop damage and/or disease issues) are present.

Last year in Late Winter/CWD: 2012

2021-2022 Harvest by Season



Recent Harvest (all seasons)



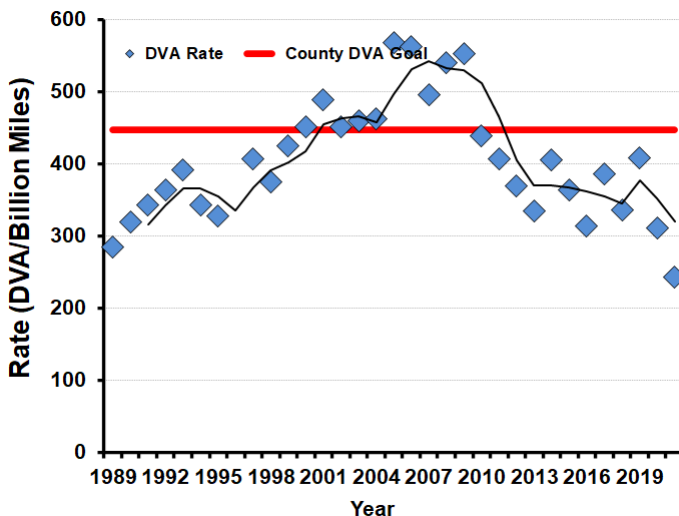
Recent Archery Harvest by Bow Type

Type	2017	2018	2019	2020	2021
Compound	401	348	376	358	345
Crossbow	164	231	295	317	316
Traditional	3	0	7	6	6
Total	568	579	678	681	667

Age/Sex Composition of Recent Harvest (%)

	2017	2018	2019	2020	2021
M - Adult	34.0	34.6	33.2	34.5	38.9
M - Yearling	14.9	14.9	17.2	15.7	15.0
M - Fawn	9.9	10.7	9.0	8.0	7.4
F - Adult	34.5	32.7	35.1	36.6	33.7
F - Fawn	6.0	7.6	5.4	5.3	5.0

M - Adult = 2.5 and older; F - Adult = 1.5 and older





WHITE-TAILED DEER SUMMARY 2021-2022: MOULTRIE COUNTY

Forest Wildlife Program, Illinois Department of Natural Resources



County Size: 344 square miles

Year Opened to Deer Hunting: 1972

Record Harvest: 777 (2011)

Average Harvest (previous 10 years): 594

Total 2021-2022 Harvest (all seasons): 650

Permits issued/filled 2021-2022 (excludes landowner; archery and youth are statewide):

Firearm: 325/325 **Muzzle:** 80/80

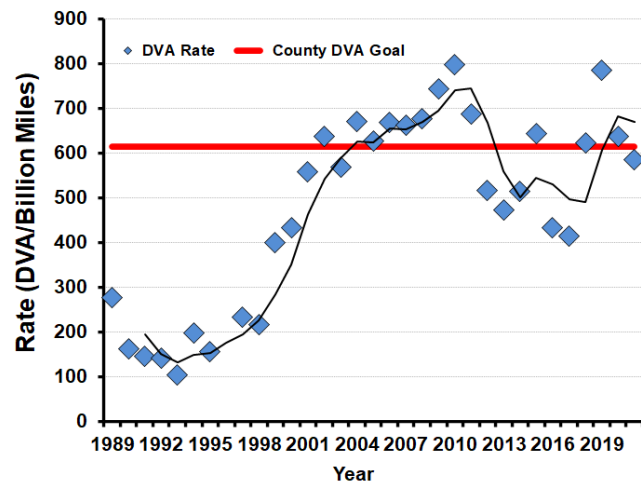
Chronic Wasting Disease Detected: No

Check Station Location: N/A

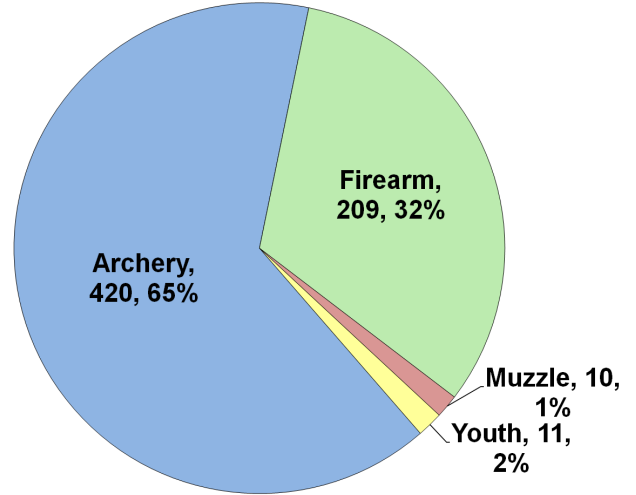
Late Winter/CWD Season in 2022-2023: No.

Deer Vehicle Accident (DVA) rates (accidents per billion miles driven) are used as an index of deer population size. Counties are closed to Late Winter/CWD season if DVA rates remain below goal, unless other factors (excessive crop damage and/or disease issues) are present.

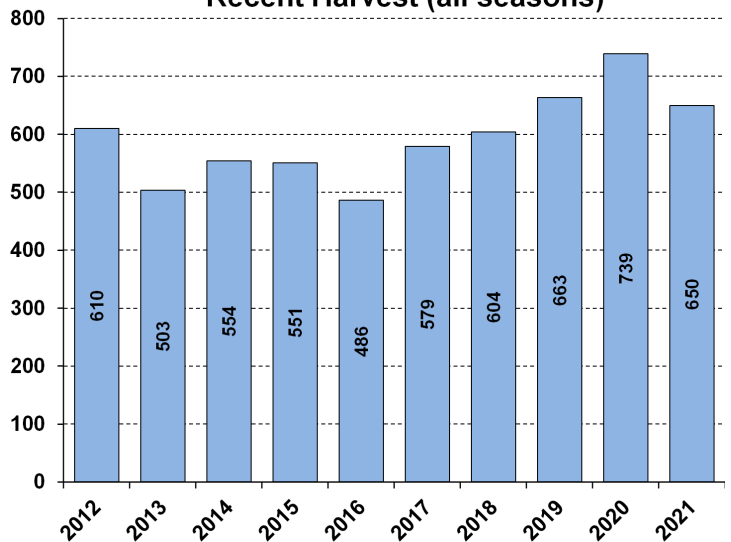
Last year in Late Winter/CWD: Never



2021-2022 Harvest by Season



Recent Harvest (all seasons)



Recent Archery Harvest by Bow Type

Type	2017	2018	2019	2020	2021
Compound	222	189	205	251	185
Crossbow	129	172	190	233	232
Traditional	4	7	5	4	3
Total	355	368	400	488	420

Age/Sex Composition of Recent Harvest (%)

	2017	2018	2019	2020	2021
M - Adult	26.3	28.3	23.4	25.2	24.3
M - Yearling	21.1	22.8	25.5	20.4	19.5
M - Fawn	10.0	10.6	8.0	9.1	12.3
F - Adult	36.8	33.6	35.6	37.8	36.0
F - Fawn	7.1	7.1	7.5	7.6	7.8

M - Adult = 2.5 and older; F - Adult = 1.5 and older



WHITE-TAILED DEER SUMMARY 2021-2022: OGLE COUNTY

Forest Wildlife Program, Illinois Department of Natural Resources



County Size: 764 square miles

Year Opened to Deer Hunting: 1957

Record Harvest: 2,488 (2006)

Average Harvest (previous 10 years): 1,705

Total 2021-2022 Harvest (all seasons): 1,317

Permits issued/quota 2021-2022 (excludes landowner; CWD are unlimited):

Firearm: 2537/3850 **Muzzle:** 303/675 **CWD:** 54

Chronic Wasting Disease Detected: Yes

Check Station Location: Castle Rock State Park

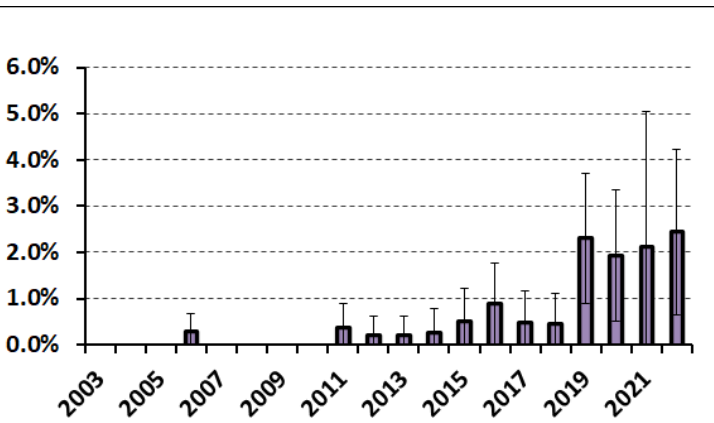
Late Winter/CWD Season in 2022-2023: Yes.

CWD has and continues to be detected in this county. CWD seasons allow for extra hunter harvest to reduce deer density and disease transmission.

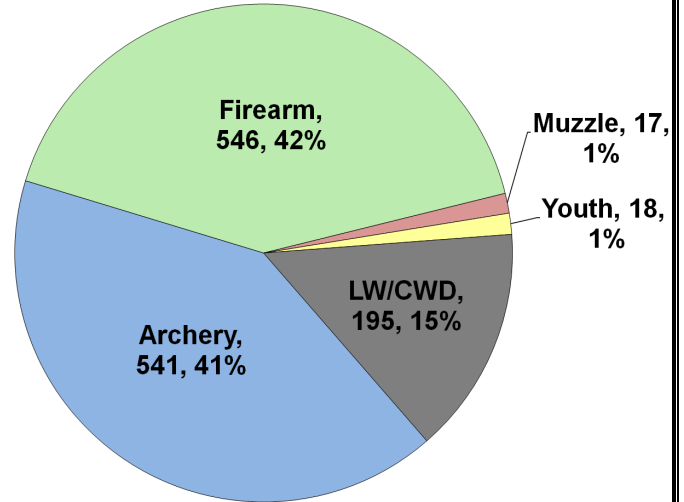
Number tested for CWD 2021-2022: 365

CWD positive deer 2021-2022: 9

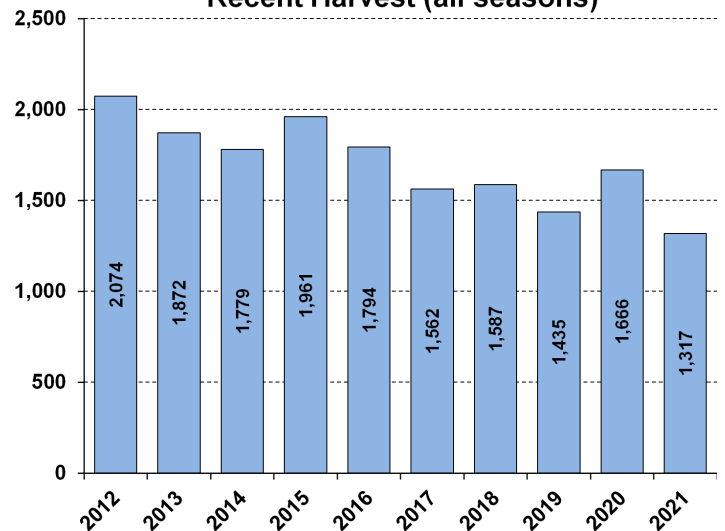
IDNR sharpshooting: 74 deer were removed via sharpshooting which is used to supplement hunter harvest, allows localized deer reductions in known CWD positive areas to reduce transmission rates and environmental contamination. Through these efforts CWD prevalence has remained low (see below).



2021-2022 Harvest by Season



Recent Harvest (all seasons)



Recent Archery Harvest by Bow Type

Type	2017	2018	2019	2020	2021
Compound	419	376	386	375	256
Crossbow	164	240	250	373	277
Traditional	9	9	2	11	8
Total	592	625	638	759	541

Age/Sex Composition of Recent Harvest (%)

	2017	2018	2019	2020	2021
M - Adult	21.2	18.8	28.8	25.7	31.1
M - Yearling	19.2	22.1	20.8	17.6	18.7
M - Fawn	8.3	9.1	7.8	9.8	8.0
F - Adult	39.5	38.8	36.1	40.9	36.2
F - Fawn	5.4	7.3	6.5	6.0	6.1

M - Adult = 2.5 and older; F - Adult = 1.5 and older



WHITE-TAILED DEER SUMMARY 2021-2022: PEORIA COUNTY

Forest Wildlife Program, Illinois Department of Natural Resources



County Size: 630 square miles

Year Opened to Deer Hunting: 1962

Record Harvest: 3,366 (2009)

Average Harvest (previous 10 years): 2,052

Total 2021-2022 Harvest (all seasons): 1,900

Permits issued/quota 2021-2022 (excludes landowner; archery and youth are statewide):

Firearm: 2600/2600 **Muzzle:** 360/360

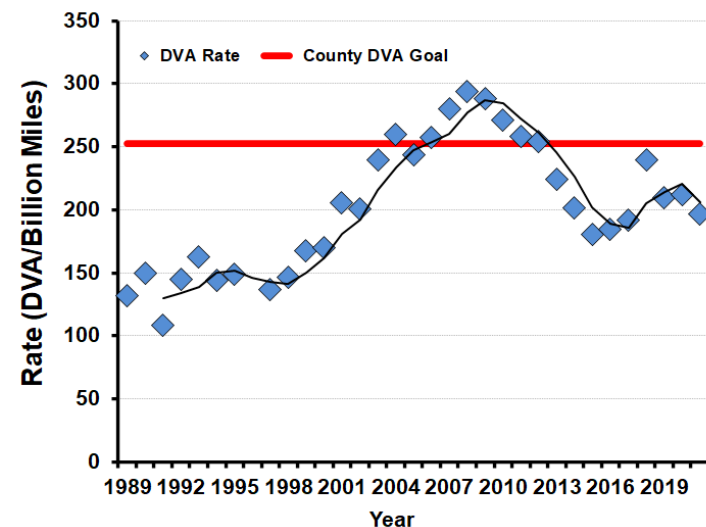
Chronic Wasting Disease Detected: No

Check Station Location: N/A

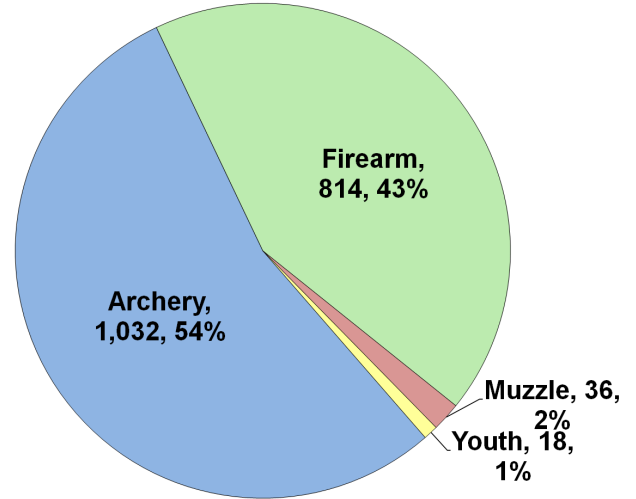
Late Winter/CWD Season in 2022-2023: No.

Deer Vehicle Accident (DVA) rates (accidents per billion miles driven) are used as an index of deer population size. Counties are closed to Late Winter/CWD season if DVA rates remain below goal, unless other factors (excessive crop damage and/or disease issues) are present.

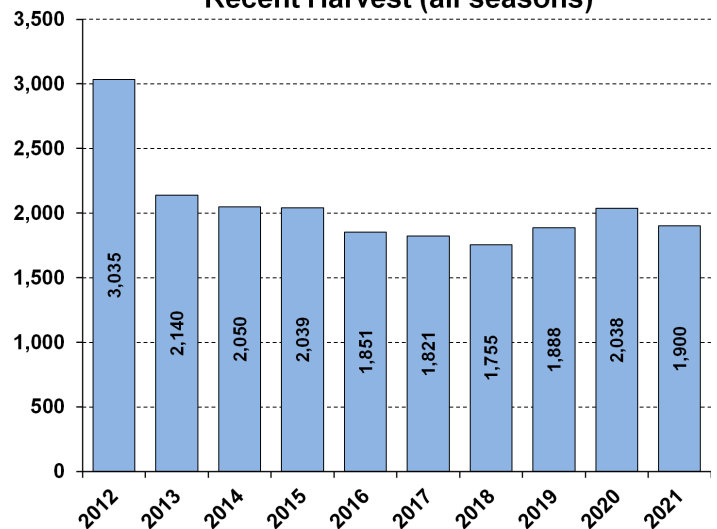
Last year in Late Winter/CWD: 2015



2021-2022 Harvest by Season



Recent Harvest (all seasons)



Recent Archery Harvest by Bow Type

Type	2017	2018	2019	2020	2021
Compound	562	450	497	507	457
Crossbow	313	381	460	588	569
Traditional	17	8	12	14	6
Total	892	839	969	1109	1032

Age/Sex Composition of Recent Harvest (%)

	2017	2018	2019	2020	2021
M - Adult	21.4	18.0	24.5	24.9	26.6
M - Yearling	21.1	18.3	21.2	19.3	20.7
M - Fawn	9.2	11.7	8.5	9.4	9.3
F - Adult	40.0	40.0	38.9	40.9	38.8
F - Fawn	5.7	9.0	6.9	5.5	4.7

M - Adult = 2.5 and older; F - Adult = 1.5 and older



WHITE-TAILED DEER SUMMARY 2021-2022: PERRY COUNTY

Forest Wildlife Program, Illinois Department of Natural Resources



County Size: 447 square miles

Year Opened to Deer Hunting: 1963

Record Harvest: 2,890 (2021)

Average Harvest (previous 10 years): 2,431

Total 2021-2022 Harvest (all seasons): 2,355

Permits issued/quota 2021-2022 (excludes landowner; late winter are unlimited):

Firearm: 3100/3100 **Muzzle:** 478/500

Late Winter: 141

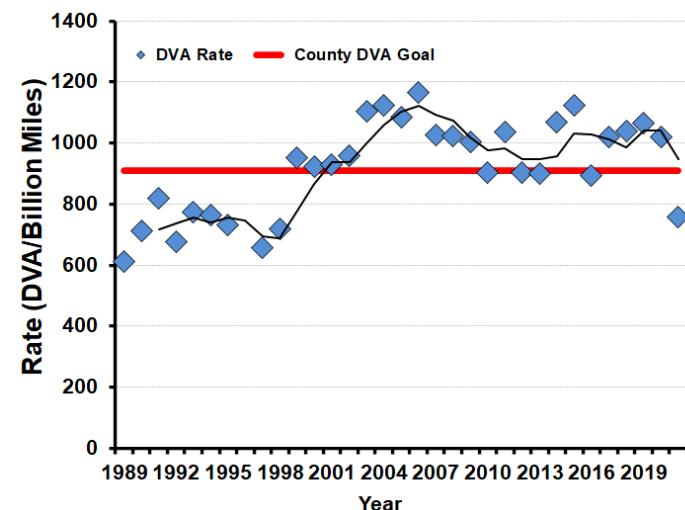
Chronic Wasting Disease Detected: No

Check Station Location: N/A

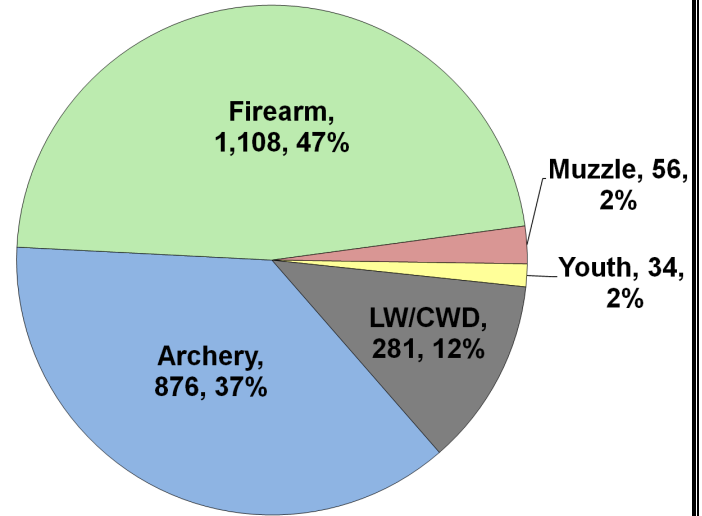
Late Winter/CWD Season in 2022-2023: Yes.

Deer Vehicle Accident (DVA) rates (accidents per billion miles driven) are used as an index of deer population size. Counties remain or are added to Late Winter/CWD season if DVA rates are above goal, or other factors (excessive crop damage and/or disease issues) are present.

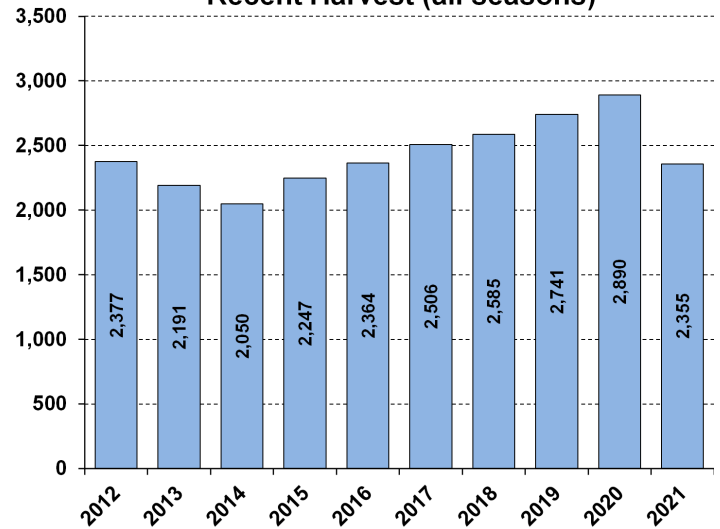
Time in Late Winter: 2017 - Present



2021-2022 Harvest by Season



Recent Harvest (all seasons)



Recent Archery Harvest by Bow Type

Type	2017	2018	2019	2020	2021
Compound	579	495	531	583	408
Crossbow	233	362	462	552	459
Traditional	5	9	13	16	9
Total	817	866	1006	1151	876

Age/Sex Composition of Recent Harvest (%)

	2017	2018	2019	2020	2021
M - Adult	31.0	33.0	27.7	28.2	29.7
M - Yearling	14.3	14.0	15.1	14.1	12.5
M - Fawn	9.3	8.4	8.0	8.3	8.3
F - Adult	41.5	42.1	41.9	42.9	41.9
F - Fawn	7.1	6.8	7.3	6.5	7.6

M - Adult = 2.5 and older; F - Adult = 1.5 and older



WHITE-TAILED DEER SUMMARY 2021-2022: PIATT COUNTY

Forest Wildlife Program, Illinois Department of Natural Resources



County Size: 439 square miles

Year Opened to Deer Hunting: 1972

Record Harvest: 619 (2005)

Average Harvest (previous 10 years): 329

Total 2021-2022 Harvest (all seasons): 363

Permits issued/quota 2021-2022 (excludes landowner; archery and youth are statewide):

Firearm: 300/300 **Muzzle:** 75/75

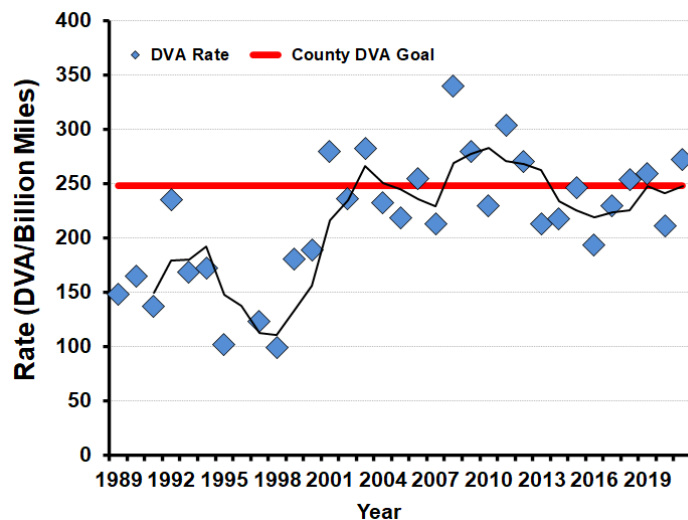
Chronic Wasting Disease Detected: No

Check Station Location: N/A

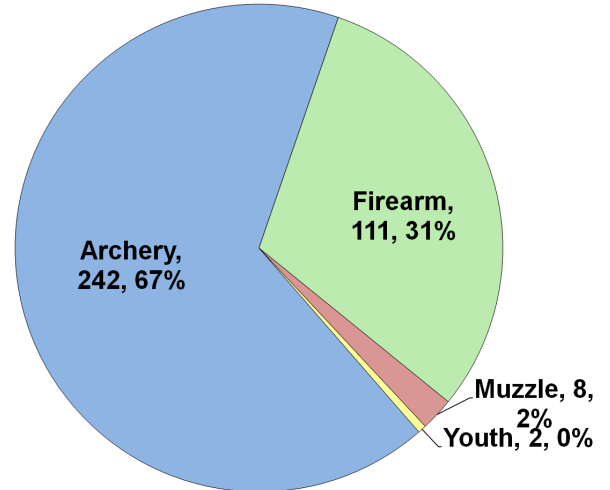
Late Winter/CWD Season in 2022-2023: No.

Deer Vehicle Accident (DVA) rates (accidents per billion miles driven) are used as an index of deer population size. Counties are closed to Late Winter/CWD season if DVA rates remain below goal, unless other factors (excessive crop damage and/or disease issues) are present.

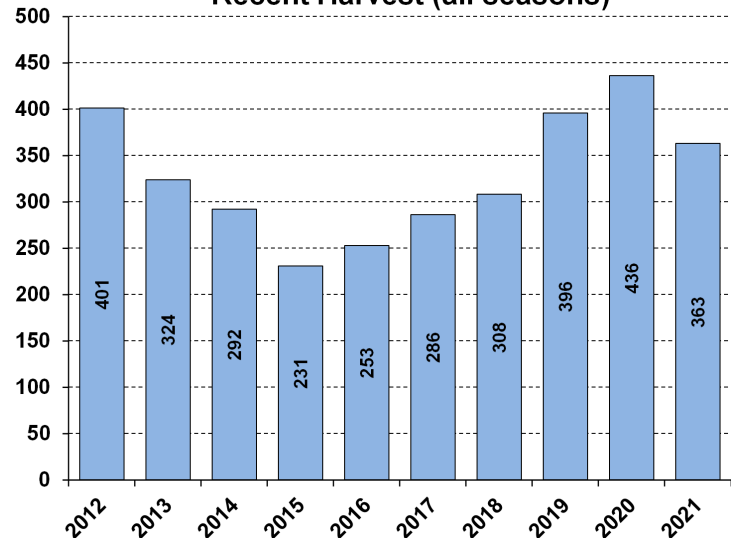
Last year in Late Winter/CWD: Never



2021-2022 Harvest by Season



Recent Harvest (all seasons)



Recent Archery Harvest by Bow Type

Type	2017	2018	2019	2020	2021
Compound	125	115	129	147	119
Crossbow	46	66	132	135	120
Traditional	18	30	1	3	3
Total	189	211	262	285	242

Age/Sex Composition of Recent Harvest (%)

	2017	2018	2019	2020	2021
M - Adult	39.8	40.3	31.6	33.0	40.5
M - Yearling	19.2	20.5	20.5	18.8	16.0
M - Fawn	5.6	6.2	5.3	8.3	6.6
F - Adult	40.9	37.3	37.1	35.3	31.1
F - Fawn	2.1	5.8	5.6	4.6	5.8

M - Adult = 2.5 and older; F - Adult = 1.5 and older



WHITE-TAILED DEER SUMMARY 2021-2022: PIKE COUNTY

Forest Wildlife Program, Illinois Department of Natural Resources



County Size: 848 square miles

Year Opened to Deer Hunting: 1957

Record Harvest: 9,033 (2006)

Average Harvest (previous 10 years): 4,946

Total 2021-2022 Harvest (all seasons): 4,081

Permits issued/quota 2021-2022 (excludes landowner; archery and youth are statewide):

Firearm: 4800/4800 **Muzzle:** 881/885

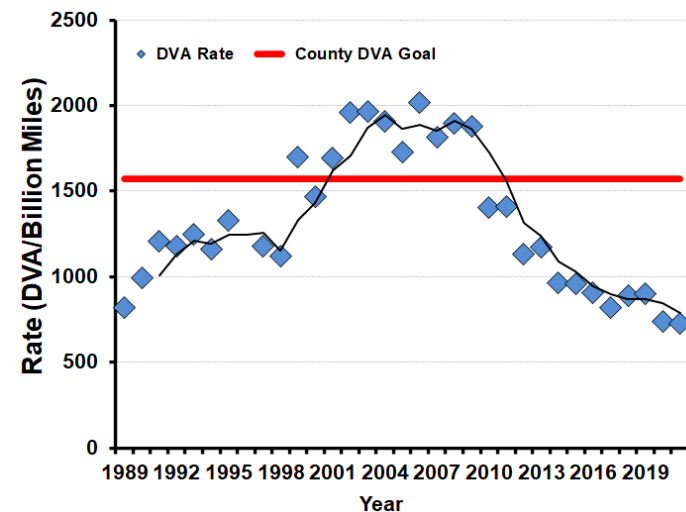
Chronic Wasting Disease Detected: No

Check Station Location: N/A

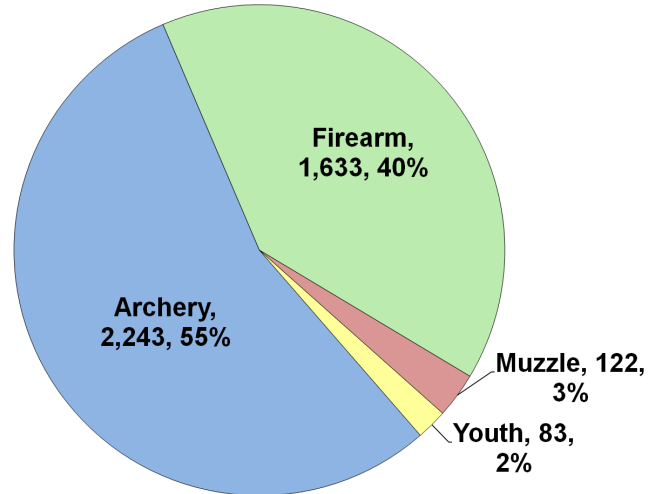
Late Winter/CWD Season in 2022-2023: No.

Deer Vehicle Accident (DVA) rates (accidents per billion miles driven) are used as an index of deer population size. Counties are closed to Late Winter/CWD season if DVA rates remain below goal, unless other factors (excessive crop damage and/or disease issues) are present.

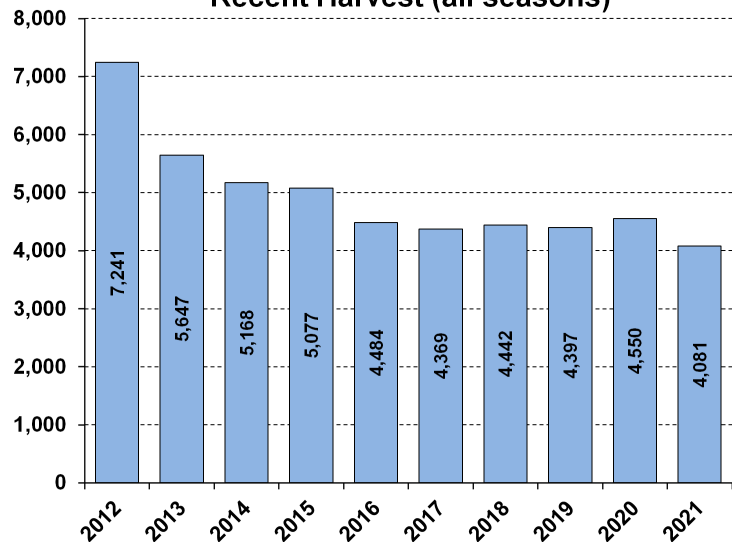
Last year in Late Winter/CWD: 2016



2021-2022 Harvest by Season



Recent Harvest (all seasons)



Recent Archery Harvest by Bow Type

Type	2017	2018	2019	2020	2021
Compound	1488	1268	1179	1239	1159
Crossbow	549	823	930	1129	1035
Traditional	16	20	46	41	49
Total	2053	2111	2155	2409	2243

Age/Sex Composition of Recent Harvest (%)

	2017	2018	2019	2020	2021
M - Adult	31.9	31.2	33.4	37.3	35.7
M - Yearling	12.5	12.4	13.7	11.8	11.4
M - Fawn	7.2	6.6	6.8	6.1	6.9
F - Adult	37.1	39.2	40.1	39.3	39.8
F - Fawn	6.0	6.1	6.1	5.5	6.2

M - Adult = 2.5 and older; F - Adult = 1.5 and older



WHITE-TAILED DEER SUMMARY 2021-2022: POPE COUNTY

Forest Wildlife Program, Illinois Department of Natural Resources



County Size: 374 square miles

Year Opened to Deer Hunting: 1957

Record Harvest: 3,230 (2005)

Average Harvest (previous 10 years): 2,415

Total 2021-2022 Harvest (all seasons): 2,137

Permits issued/quota 2021-2022 (excludes landowner; archery and youth are statewide):

Firearm: 4200/4200 **Muzzle:** 425/425

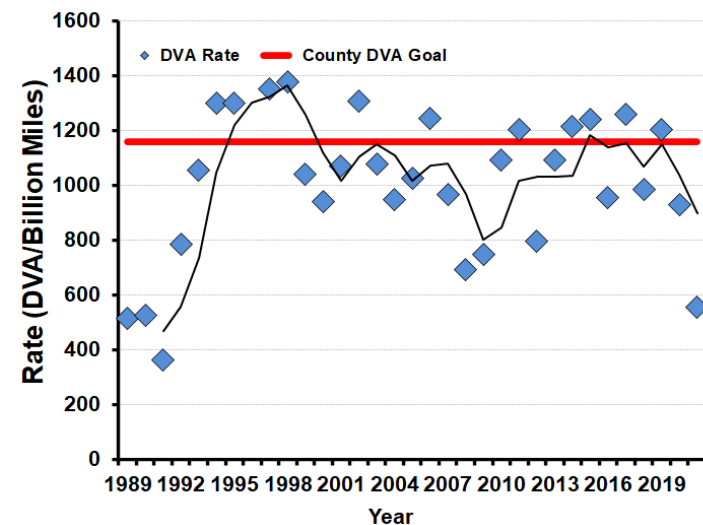
Chronic Wasting Disease Detected: No

Check Station Location: N/A

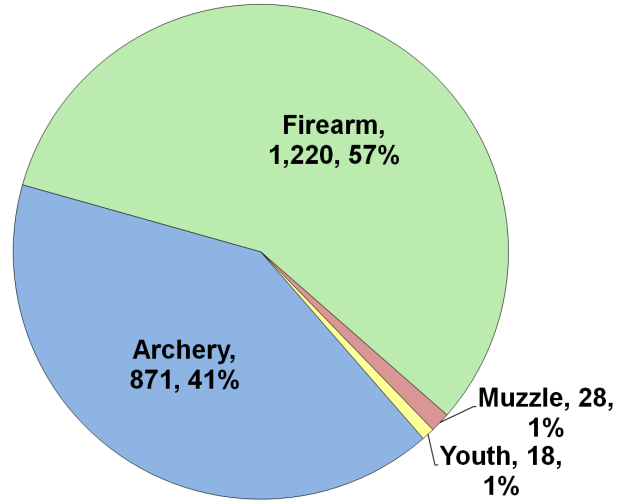
Late Winter/CWD Season in 2022-2023: No.

Deer Vehicle Accident (DVA) rates (accidents per billion miles driven) are used as an index of deer population size. Counties are closed to Late Winter/CWD season if DVA rates remain below goal, unless other factors (excessive crop damage and/or disease issues) are present.

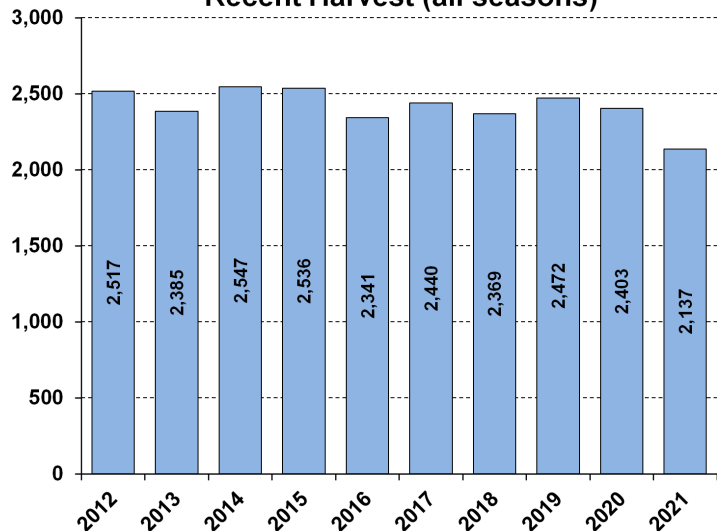
Last year in Late Winter/CWD: Never



2021-2022 Harvest by Season



Recent Harvest (all seasons)



Recent Archery Harvest by Bow Type

Type	2017	2018	2019	2020	2021
Compound	601	529	499	499	427
Crossbow	225	326	433	531	435
Traditional	6	1	6	11	9
Total	832	856	938	1041	871

Age/Sex Composition of Recent Harvest (%)

	2017	2018	2019	2020	2021
M - Adult	23.4	24.6	27.7	27.5	26.3
M - Yearling	23.6	26.3	24.2	23.3	23.2
M - Fawn	10.1	7.7	6.6	7.4	9.8
F - Adult	35.6	34.7	35.0	36.1	34.2
F - Fawn	6.4	4.9	6.5	5.6	6.6

M - Adult = 2.5 and older; F - Adult = 1.5 and older



WHITE-TAILED DEER SUMMARY 2021-2022: PULASKI COUNTY

Forest Wildlife Program, Illinois Department of Natural Resources



County Size: 203 square miles

Year Opened to Deer Hunting: 1957

Record Harvest: 1,171 (2007)

Average Harvest (previous 10 years): 707

Total 2021-2022 Harvest (all seasons): 567

Permits issued/quota 2021-2022 (excludes landowner; archery and youth are statewide):

Firearm: 500/500 **Muzzle:** 80/80

Chronic Wasting Disease Detected: No

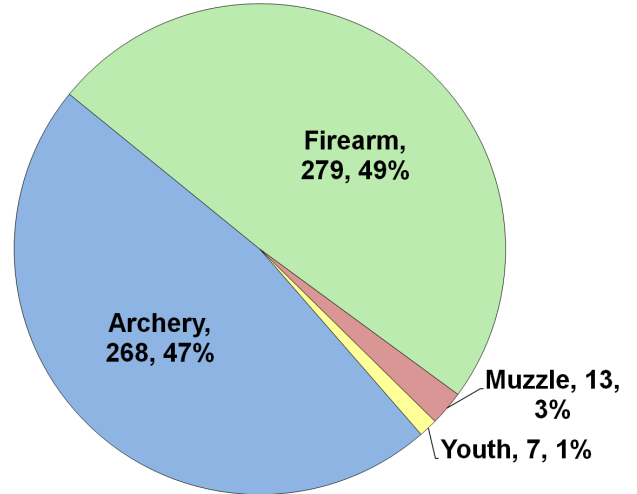
Check Station Location: N/A

Late Winter/CWD Season in 2022-2023: No.

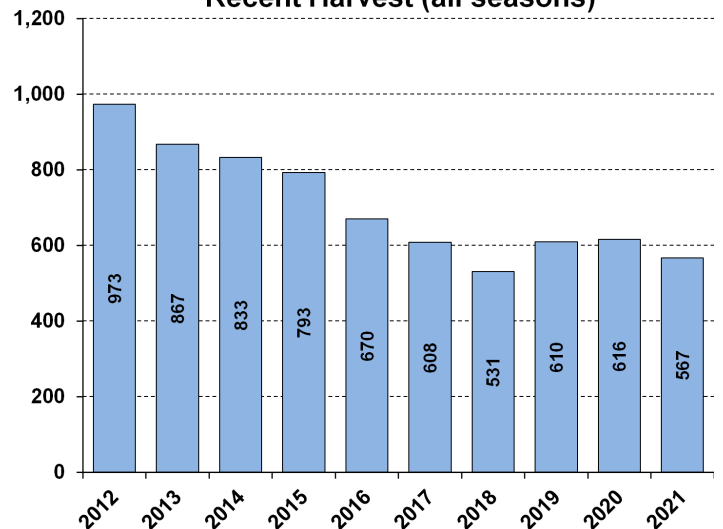
Deer Vehicle Accident (DVA) rates (accidents per billion miles driven) are used as an index of deer population size. Counties are closed to Late Winter/CWD season if DVA rates remain below goal, unless other factors (excessive crop damage and/or disease issues) are present.

Last year in Late Winter/CWD: Never

2021-2022 Harvest by Season



Recent Harvest (all seasons)



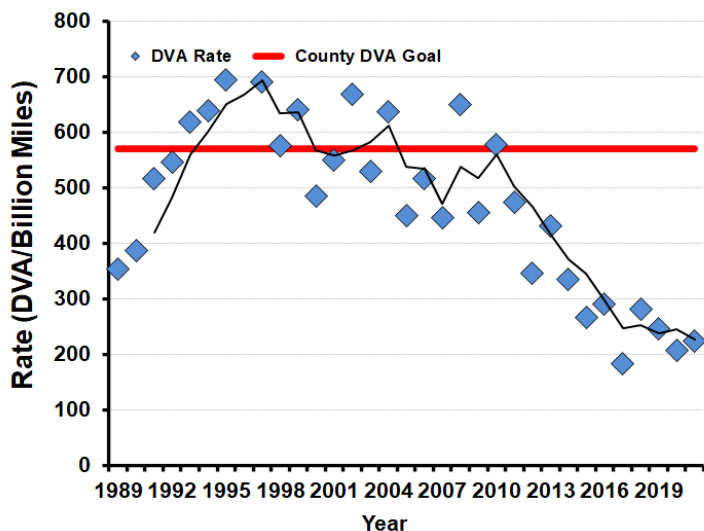
Recent Archery Harvest by Bow Type

Type	2017	2018	2019	2020	2021
Compound	159	136	164	149	114
Crossbow	68	95	132	144	152
Traditional	2	0	3	5	2
Total	229	231	299	298	268

Age/Sex Composition of Recent Harvest (%)

	2017	2018	2019	2020	2021
M - Adult	20.8	19.5	27.7	30.5	31.4
M - Yearling	20.7	23.0	19.0	19.6	19.2
M - Fawn	7.9	5.3	6.7	5.7	7.6
F - Adult	39.8	35.2	41.8	39.8	34.9
F - Fawn	4.4	7.3	4.8	4.4	6.9

m - Adult = 2.5 and older; F - Adult = 1.5 and older





WHITE-TAILED DEER SUMMARY 2021-2022: PUTNAM COUNTY

Forest Wildlife Program, Illinois Department of Natural Resources



County Size: 172 square miles

Year Opened to Deer Hunting: 1957

Record Harvest: 1,146 (2009)

Average Harvest (previous 10 years): 705

Total 2021-2022 Harvest (all seasons): 650

Permits issued/quota 2021-2022 (excludes landowner; late winter are unlimited):

Firearm: 1000/1000 **Muzzle:** 170/195

Late Winter: 24

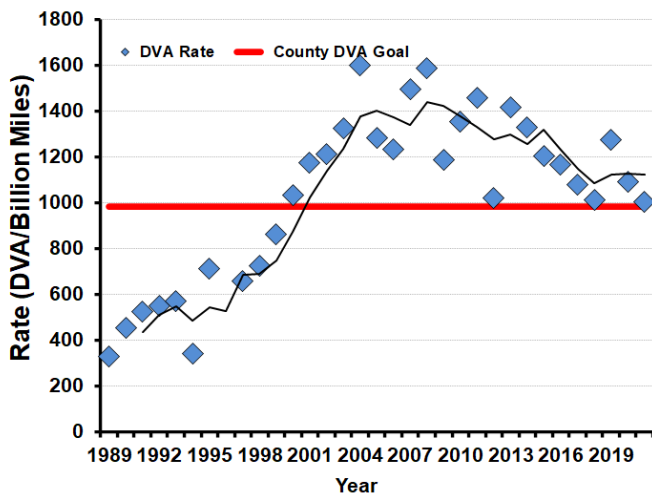
Chronic Wasting Disease Detected: No

Check Station Location: N/A

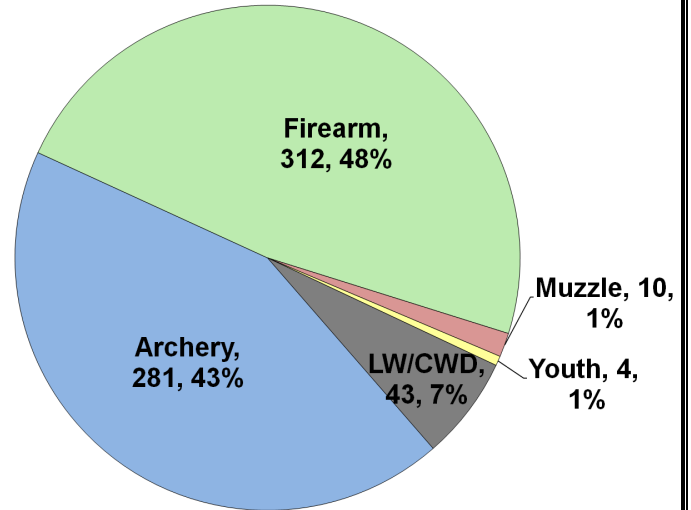
Late Winter/CWD Season in 2022-2023: Yes.

Deer Vehicle Accident (DVA) rates (accidents per billion miles driven) are used as an index of deer population size. Counties remain or are added to Late Winter/CWD season if DVA rates are above goal, or other factors (excessive crop damage and/or disease issues) are present.

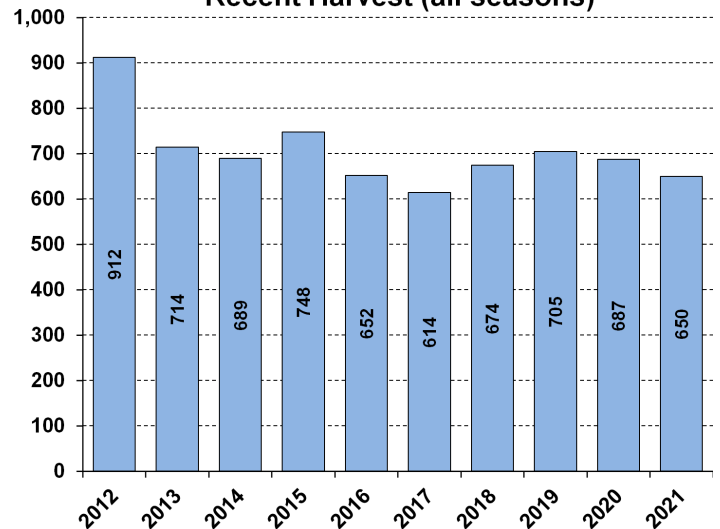
Time in Late Winter: 2008 - Present



2021-2022 Harvest by Season



Recent Harvest (all seasons)



Recent Archery Harvest by Bow Type

Type	2017	2018	2019	2020	2021
Compound	138	144	147	122	119
Crossbow	72	108	148	164	161
Traditional	6	5	1	2	1
Total	216	257	296	288	281

Age/Sex Composition of Recent Harvest (%)

	2017	2018	2019	2020	2021
M - Adult	22.1	22.2	27.5	27.8	28.2
M - Yearling	18.9	17.1	17.7	14.8	16.3
M - Fawn	9.8	9.2	7.2	9.6	8.8
F - Adult	36.5	40.7	42.1	40.9	42.5
F - Fawn	7.8	8.5	5.4	6.8	4.3

M - Adult = 2.5 and older; F - Adult = 1.5 and older



WHITE-TAILED DEER SUMMARY 2021-2022: RANDOLPH COUNTY

Forest Wildlife Program, Illinois Department of Natural Resources



County Size: 595 square miles

Year Opened to Deer Hunting: 1963

Record Harvest: 4,139 (2006)

Average Harvest (previous 10 years): 3,562

Total 2021-2022 Harvest (all seasons): 3,569

Permits issued/quota 2021-2022 (excludes landowner; archery and youth are statewide):

Firearm: 4500/4500 **Muzzle:** 627/660

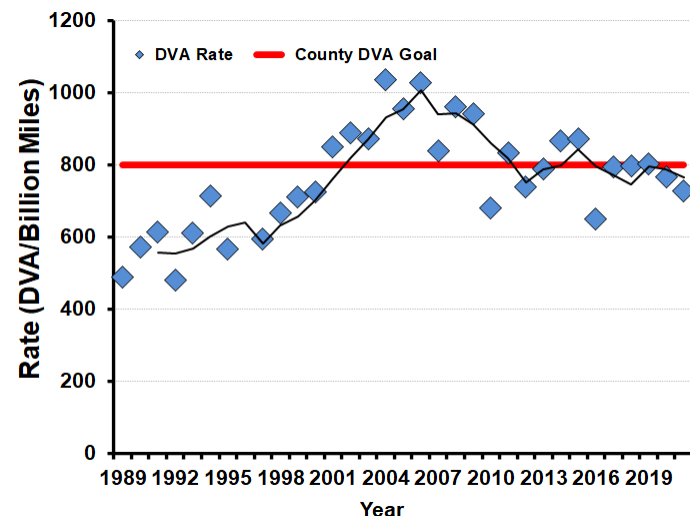
Chronic Wasting Disease Detected: No

Check Station Location: N/A

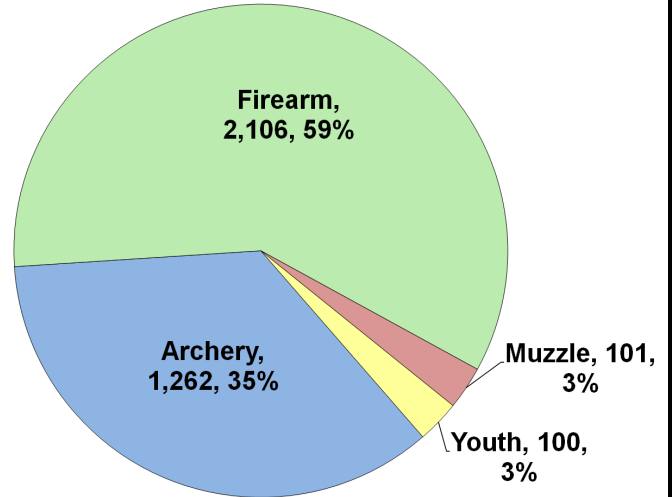
Late Winter/CWD Season in 2022-2023: No.

Deer Vehicle Accident (DVA) rates (accidents per billion miles driven) are used as an index of deer population size. Counties are closed to Late Winter/CWD season if DVA rates remain below goal, unless other factors (excessive crop damage and/or disease issues) are present.

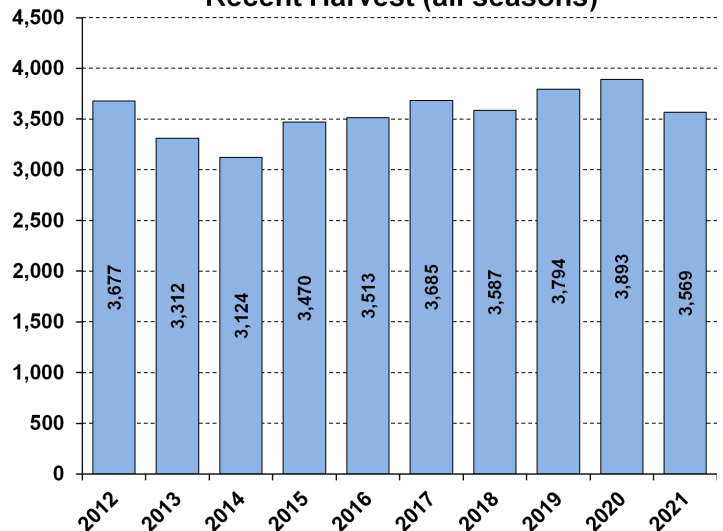
Last year in Late Winter/CWD: Starting 2022



2021-2022 Harvest by Season



Recent Harvest (all seasons)



Recent Archery Harvest by Bow Type

Type	2017	2018	2019	2020	2021
Compound	715	620	644	607	505
Crossbow	364	475	638	797	746
Traditional	4	7	6	17	11
Total	1083	1102	1288	1421	1262

Age/Sex Composition of Recent Harvest (%)

	2017	2018	2019	2020	2021
M - Adult	29.9	27.7	28.6	28.8	29.7
M - Yearling	16.0	19.8	17.1	16.3	15.7
M - Fawn	9.9	8.3	8.0	7.6	8.9
F - Adult	38.4	37.9	40.5	41.6	38.3
F - Fawn	7.5	7.1	5.8	5.8	7.3

M - Adult = 2.5 and older; F - Adult = 1.5 and older



WHITE-TAILED DEER SUMMARY 2021-2022: RICHLAND COUNTY

Forest Wildlife Program, Illinois Department of Natural Resources



County Size: 362 square miles

Year Opened to Deer Hunting: 1971

Record Harvest: 1,852 (2005)

Average Harvest (previous 10 years): 1,203

Total 2021-2022 Harvest (all seasons): 1,228

Permits issued/quota 2021-2022 (excludes landowner; archery and youth are statewide):

Firearm: 1300/1300 **Muzzle:** 130/140

Chronic Wasting Disease Detected: No

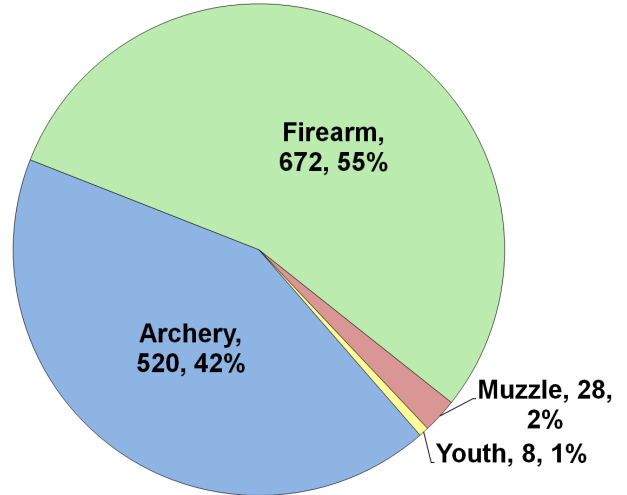
Check Station Location: N/A

Late Winter/CWD Season in 2022-2023: No.

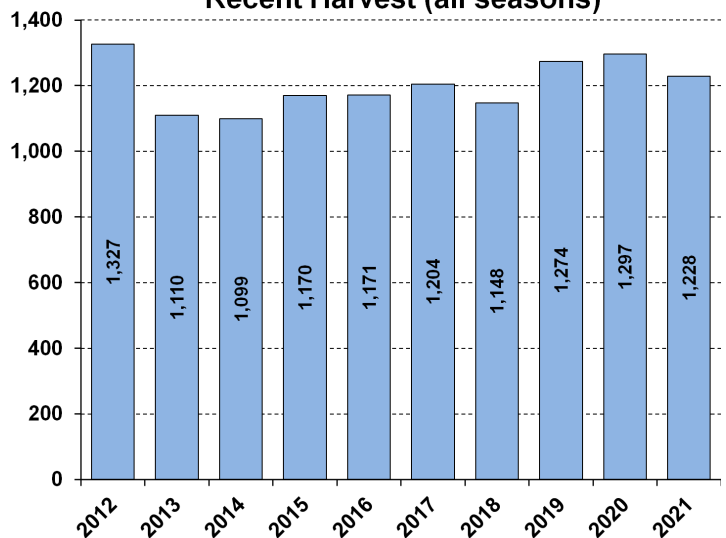
Deer Vehicle Accident (DVA) rates (accidents per billion miles driven) are used as an index of deer population size. Counties are closed to Late Winter/CWD season if DVA rates remain below goal, unless other factors (excessive crop damage and/or disease issues) are present.

Last year in Late Winter/CWD: 2014

2021-2022 Harvest by Season



Recent Harvest (all seasons)



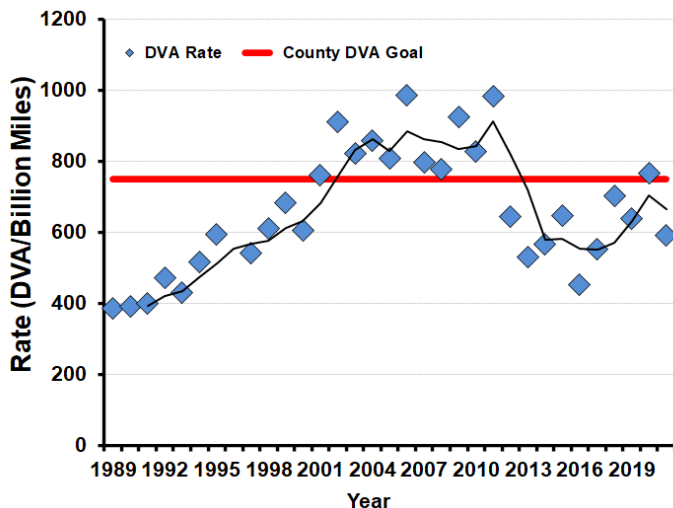
Recent Archery Harvest by Bow Type

Type	2017	2018	2019	2020	2021
Compound	312	280	307	303	260
Crossbow	126	145	230	262	255
Traditional	5	4	0	5	5
Total	443	429	537	570	520

Age/Sex Composition of Recent Harvest (%)

	2017	2018	2019	2020	2021
M - Adult	28.1	26.4	27.4	27.8	30.8
M - Yearling	17.0	16.3	16.5	17.3	13.2
M - Fawn	10.2	11.8	10.0	9.7	10.9
F - Adult	36.2	34.4	38.5	37.5	35.9
F - Fawn	9.2	10.6	7.6	7.6	9.2

M - Adult = 2.5 and older; F - Adult = 1.5 and older





WHITE-TAILED DEER SUMMARY 2021-2022: ROCK ISLAND COUNTY

Forest Wildlife Program, Illinois Department of Natural Resources



County Size: 452 square miles

Year Opened to Deer Hunting: 1961

Record Harvest: 1,926 (2009)

Average Harvest (previous 10 years): 1,633

Total 2021-2022 Harvest (all seasons): 1,310

Permits issued/quota 2021-2022

(excludes landowner; late winter are unlimited):

Firearm: 2208/3000 **Muzzle:** 361/550

Late Winter: 18

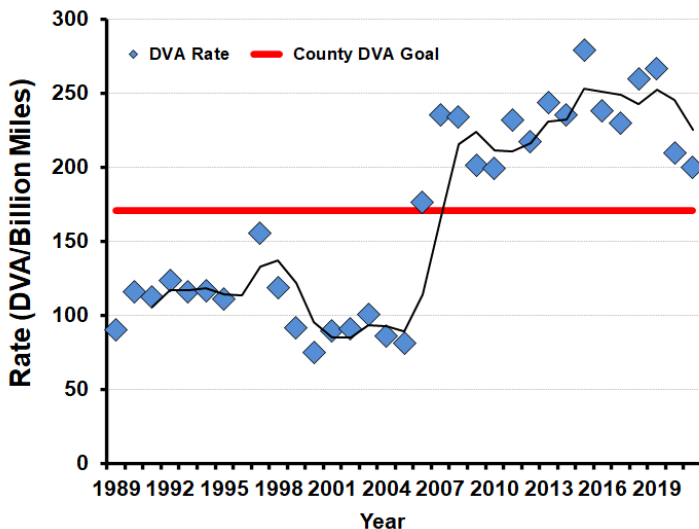
Chronic Wasting Disease Detected: No

Check Station Location: N/A

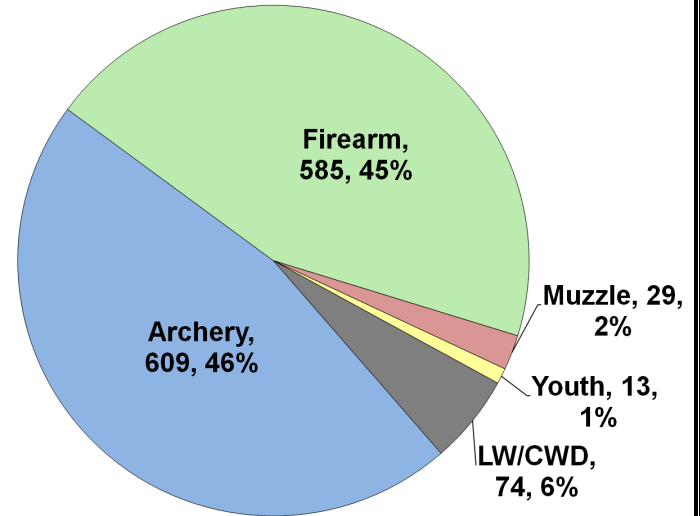
Late Winter/CWD Season in 2022-2023: Yes.

Deer Vehicle Accident (DVA) rates (accidents per billion miles driven) are used as an index of deer population size. Counties remain or are added to Late Winter/CWD season if DVA rates are above goal, or other factors (excessive crop damage and/or disease issues) are present.

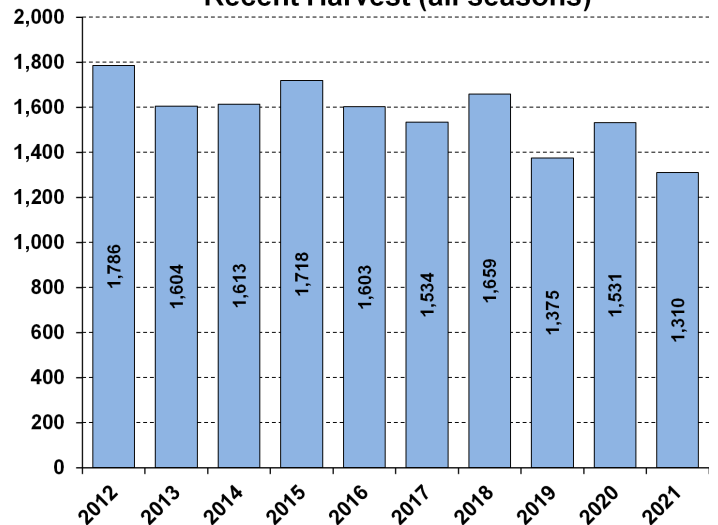
Time in Late Winter: 2007 - Present



2021-2022 Harvest by Season



Recent Harvest (all seasons)



Recent Archery Harvest by Bow Type

Type	2017	2018	2019	2020	2021
Compound	443	376	353	304	261
Crossbow	247	334	323	371	343
Traditional	3	11	6	3	5
Total	693	721	682	678	609

Age/Sex Composition of Recent Harvest (%)

	2017	2018	2019	2020	2021
M - Adult	21.4	23.0	25.6	24.4	25.3
M - Yearling	20.5	19.3	18.0	17.2	18.3
M - Fawn	10.2	10.8	9.7	10.8	10.5
F - Adult	38.4	38.0	38.5	41.3	38.6
F - Fawn	6.9	8.0	8.1	6.3	7.3

M - Adult = 2.5 and older; F - Adult = 1.5 and older



WHITE-TAILED DEER SUMMARY 2021-2022: SALINE COUNTY

Forest Wildlife Program, Illinois Department of Natural Resources



County Size: 387 square miles

Year Opened to Deer Hunting: 1957

Record Harvest: 1,913 (2010)

Average Harvest (previous 10 years): 1,633

Total 2021-2022 Harvest (all seasons): 1,571

Permits issued/quota 2021-2022 (excludes landowner; late winter are unlimited):

Firearm: 2468/2800 **Muzzle:** 287/300

Late Winter: 89

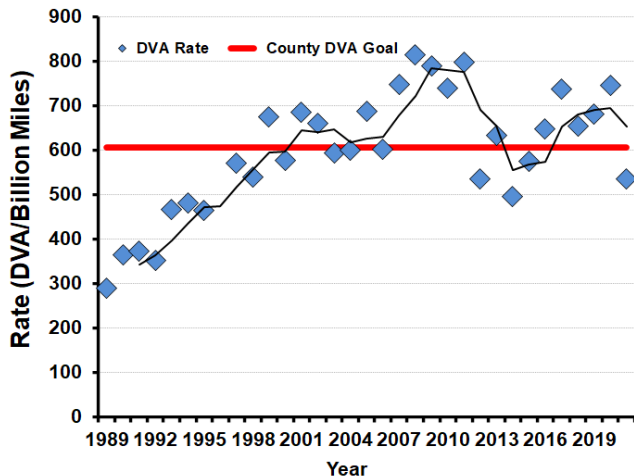
Chronic Wasting Disease Detected: No

Check Station Location: N/A

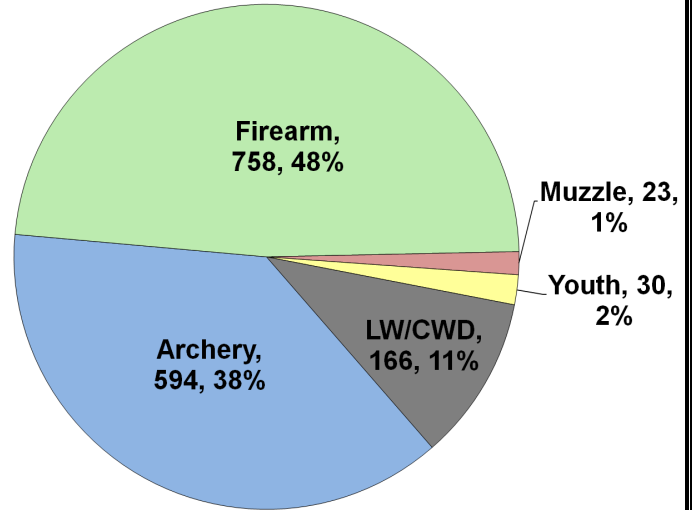
Late Winter/CWD Season in 2022-2023: Yes.

Deer Vehicle Accident (DVA) rates (accidents per billion miles driven) are used as an index of deer population size. Counties remain or are added to Late Winter/CWD season if DVA rates are above goal, or other factors (excessive crop damage and/or disease issues) are present.

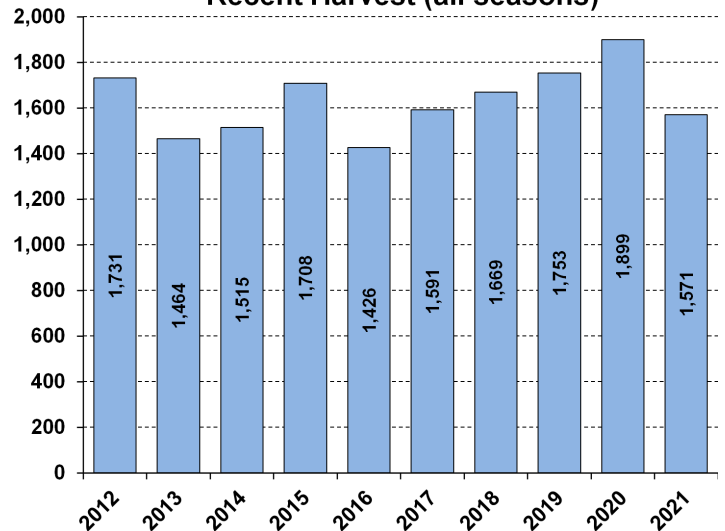
Time in Late Winter: 2019 - Present



2021-2022 Harvest by Season



Recent Harvest (all seasons)



Recent Archery Harvest by Bow Type

Type	2017	2018	2019	2020	2021
Compound	348	324	334	321	271
Crossbow	185	237	314	400	315
Traditional	8	11	8	12	8
Total	541	572	656	733	594

Age/Sex Composition of Recent Harvest (%)

	2017	2018	2019	2020	2021
M - Adult	26.8	25.2	28.5	27.3	30.7
M - Yearling	17.9	18.8	17.0	17.2	15.4
M - Fawn	7.7	6.4	8.0	6.4	6.9
F - Adult	38.1	42.7	39.9	41.5	40.9
F - Fawn	7.7	6.3	6.6	7.6	6.0

M - Adult = 2.5 and older; F - Adult = 1.5 and older



WHITE-TAILED DEER SUMMARY 2021-2022: SANGAMON COUNTY

Forest Wildlife Program, Illinois Department of Natural Resources



County Size: 877 square miles

Year Opened to Deer Hunting: 1965

Record Harvest: 1,980 (2006)

Average Harvest (previous 10 years): 1,523

Total 2021-2022 Harvest (all seasons): 1,450

Permits issued/quota 2021-2022 (excludes landowner; archery and youth are statewide):

Firearm: 1350/1350 **Muzzle:** 290/290

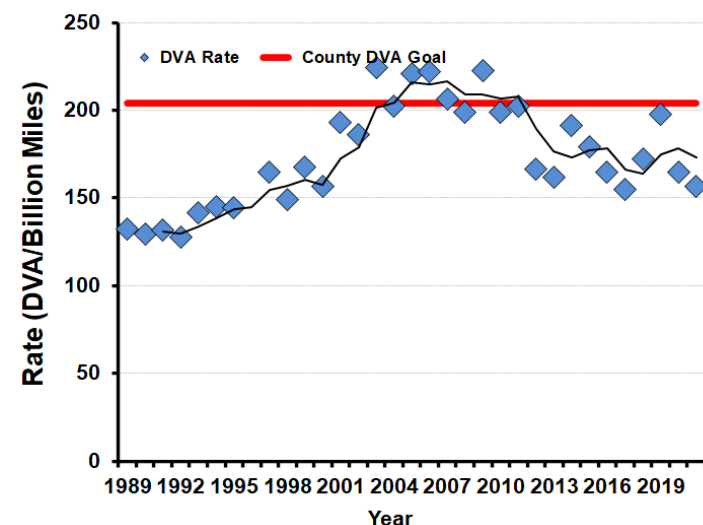
Chronic Wasting Disease Detected: No

Check Station Location: N/A

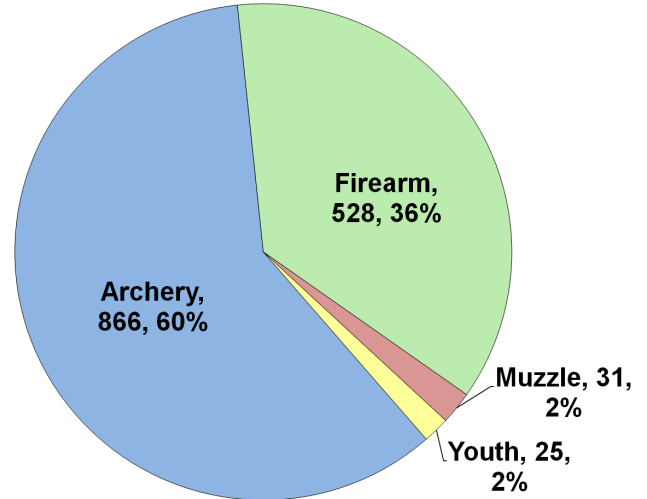
Late Winter/CWD Season in 2022-2023: No.

Deer Vehicle Accident (DVA) rates (accidents per billion miles driven) are used as an index of deer population size. Counties are closed to Late Winter/CWD season if DVA rates remain below goal, unless other factors (excessive crop damage and/or disease issues) are present.

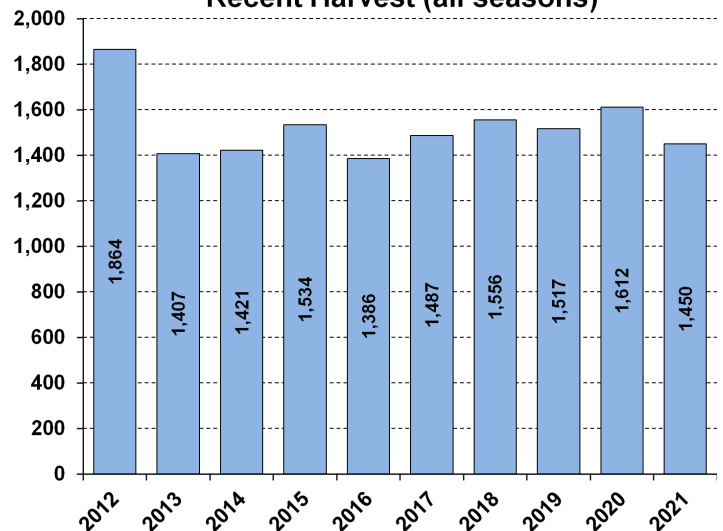
Last year in Late Winter/CWD: 2014



2021-2022 Harvest by Season



Recent Harvest (all seasons)



Recent Archery Harvest by Bow Type

Type	2017	2018	2019	2020	2021
Compound	503	482	486	469	405
Crossbow	263	412	443	519	458
Traditional	7	12	7	10	3
Total	773	906	936	998	866

Age/Sex Composition of Recent Harvest (%)

	2017	2018	2019	2020	2021
M - Adult	28.1	29.0	30.4	33.4	30.8
M - Yearling	18.7	17.7	17.2	17.3	15.9
M - Fawn	9.0	10.2	6.7	7.1	9.7
F - Adult	37.6	37.2	40.0	36.3	37.4
F - Fawn	5.6	6.2	5.7	5.9	6.2

M - Adult = 2.5 and older; F - Adult = 1.5 and older



WHITE-TAILED DEER SUMMARY 2021-2022: SCHUYLER COUNTY

Forest Wildlife Program, Illinois Department of Natural Resources



County Size: 442 square miles

Year Opened to Deer Hunting: 1957

Record Harvest: 3,243 (2007)

Average Harvest (previous 10 years): 2,610

Total 2021-2022 Harvest (all seasons): 2,701

Permits issued/quota 2021-2022 (excludes landowner; archery and youth are statewide):

Firearm: 3667/3875 **Muzzle:** 476/550

Late Winter: 93

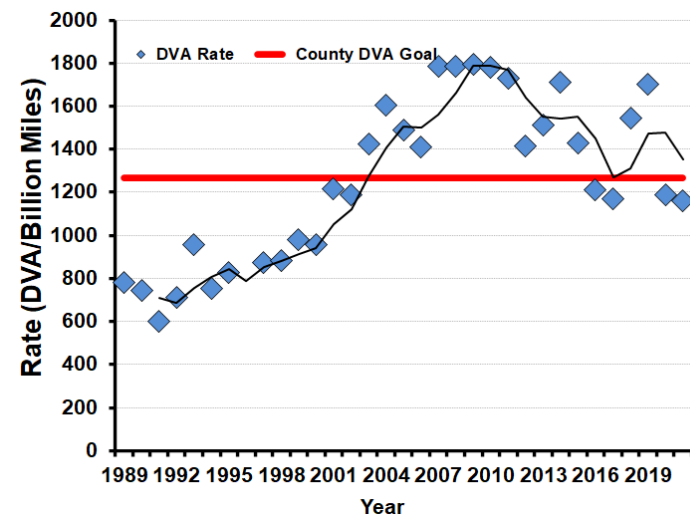
Chronic Wasting Disease Detected: No

Check Station Location: N/A

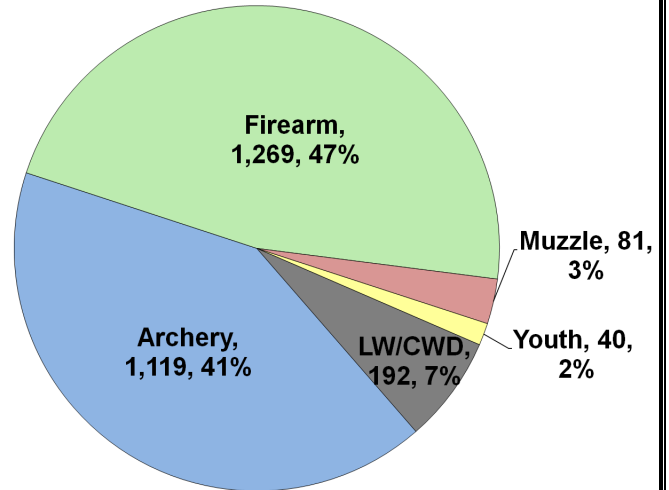
Late Winter/CWD Season in 2022-2023: Yes.

Deer Vehicle Accident (DVA) rates (accidents per billion miles driven) are used as an index of deer population size. Counties remain or are added to Late Winter/CWD season if DVA rates are above goal, or other factors (excessive crop damage and/or disease issues) are present.

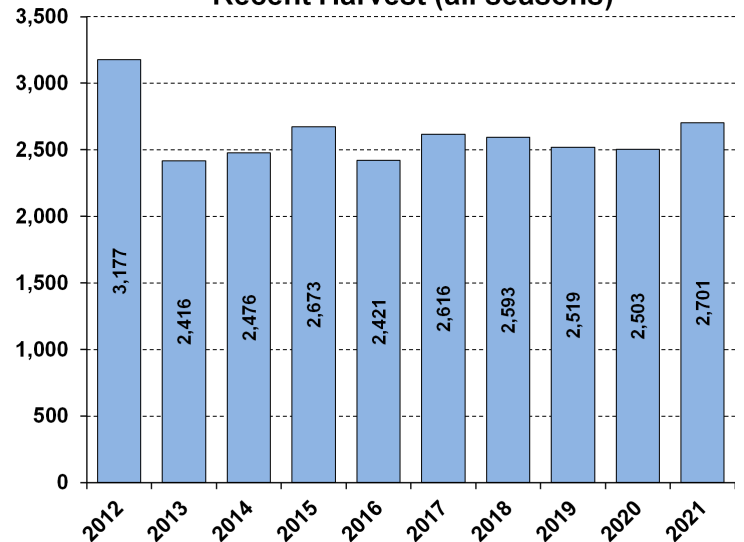
Last year in Late Winter/CWD: 2022-Present



2021-2022 Harvest by Season



Recent Harvest (all seasons)



Recent Archery Harvest by Bow Type

Type	2017	2018	2019	2020	2021
Compound	716	567	581	551	562
Crossbow	287	418	485	541	538
Traditional	1	7	10	14	19
Total	1004	992	1076	1106	1119

Age/Sex Composition of Recent Harvest (%)

	2017	2018	2019	2020	2021
M - Adult	30.2	29.5	31.1	32.8	33.4
M - Yearling	14.1	14.8	15.4	12.4	11.9
M - Fawn	8.9	9.5	8.8	8.5	8.5
F - Adult	38.8	35.2	37.9	39.5	39.5
F - Fawn	7.2	10.1	6.8	6.9	6.8

M - Adult = 2.5 and older; F - Adult = 1.5 and older



WHITE-TAILED DEER SUMMARY 2021-2022: SCOTT COUNTY

Forest Wildlife Program, Illinois Department of Natural Resources



County Size: 253 square miles

Year Opened to Deer Hunting: 1957

Record Harvest: 1,214 (2005)

Average Harvest (previous 10 years): 685

Total 2021-2022 Harvest (all seasons): 680

Permits issued/quota 2021-2022 (excludes landowner; archery and youth are statewide):

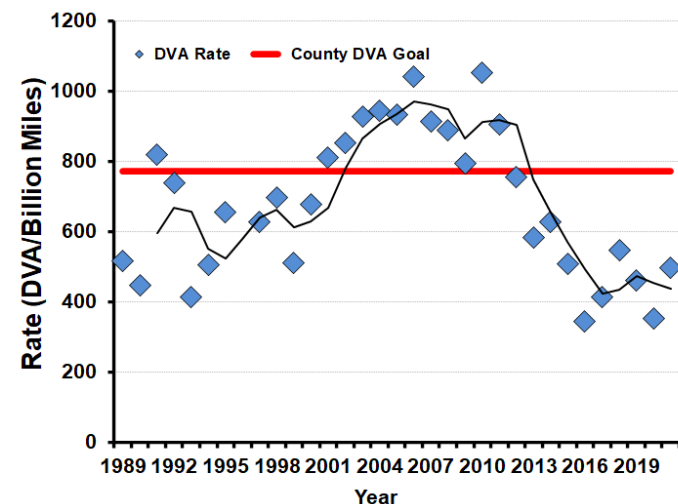
Firearm: 700/700 **Muzzle:** 105/105

Chronic Wasting Disease Detected: No

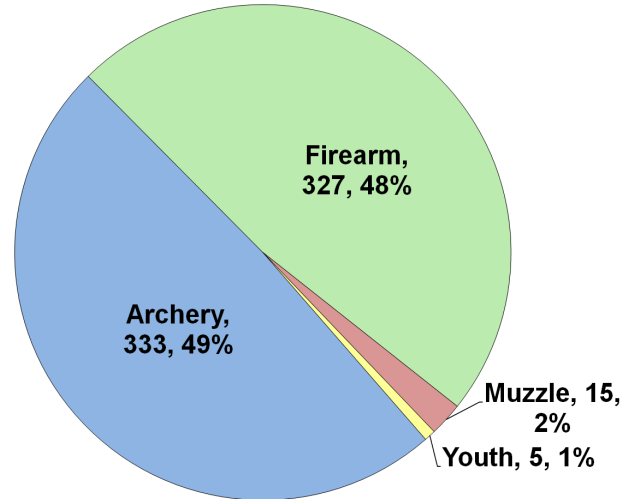
Check Station Location: N/A

Late Winter/CWD Season in 2022-2023: No.
Deer Vehicle Accident (DVA) rates (accidents per billion miles driven) are used as an index of deer population size. Counties are closed to Late Winter/CWD season if DVA rates remain below goal, unless other factors (excessive crop damage and/or disease issues) are present.

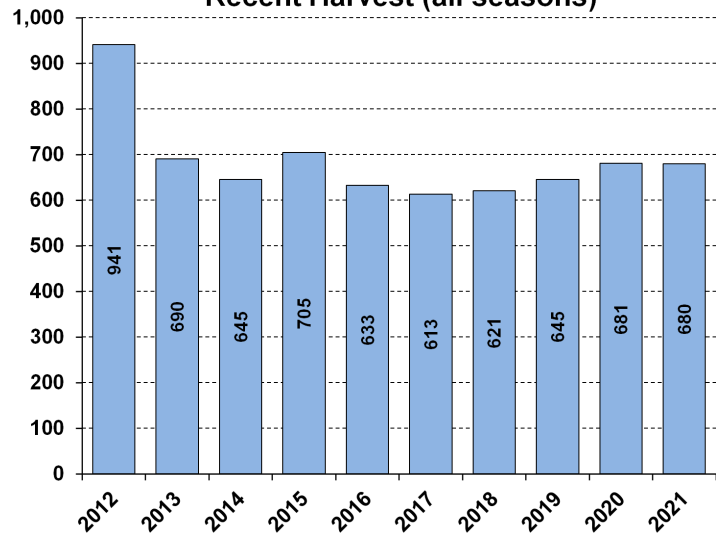
Last year in Late Winter/CWD: 2014



2021-2022 Harvest by Season



Recent Harvest (all seasons)



Recent Archery Harvest by Bow Type

Type	2017	2018	2019	2020	2021
Compound	167	152	164	176	186
Crossbow	75	99	131	164	146
Traditional	5	6	3	3	1
Total	247	257	298	343	333

Age/Sex Composition of Recent Harvest (%)

	2017	2018	2019	2020	2021
M - Adult	29.5	27.0	30.4	36.0	35.7
M - Yearling	14.4	16.0	15.7	14.8	12.9
M - Fawn	10.5	8.0	7.8	7.0	8.2
F - Adult	33.6	38.9	42.0	36.6	35.3
F - Fawn	7.8	6.7	4.2	5.6	7.8

M - Adult = 2.5 and older; F - Adult = 1.5 and older



WHITE-TAILED DEER SUMMARY 2021-2022: SHELBY COUNTY

Forest Wildlife Program, Illinois Department of Natural Resources



County Size: 768 square miles

Year Opened to Deer Hunting: 1970

Record Harvest: 2,554 (2007)

Average Harvest (previous 10 years): 2,088

Total 2021-2022 Harvest (all seasons): 2,442

Permits issued/quota 2021-2022

(excludes landowner; late winter are unlimited):

Firearm: 3130/3300 **Muzzle:** 421/550

Late Winter: 36

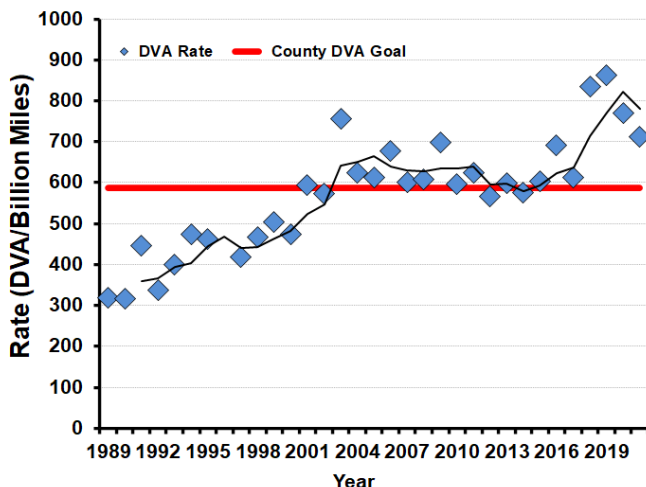
Chronic Wasting Disease Detected: No

Check Station Location: N/A

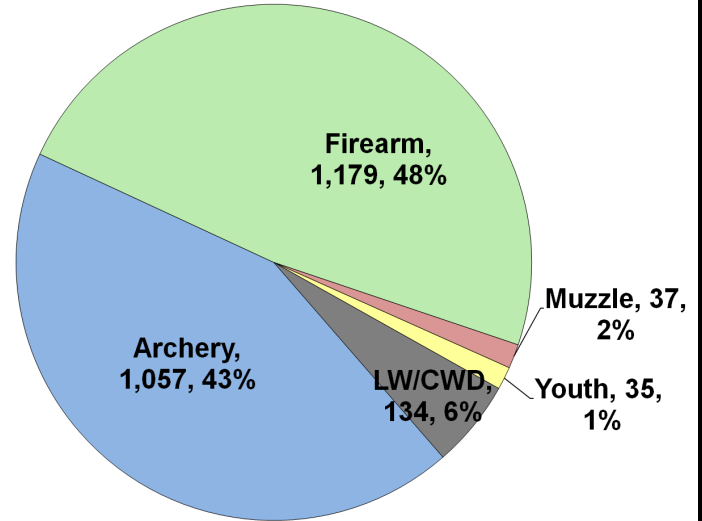
Late Winter/CWD Season in 2022-2023: Yes.

Deer Vehicle Accident (DVA) rates (accidents per billion miles driven) are used as an index of deer population size. Counties remain or are added to Late Winter/CWD season if DVA rates are above goal, or other factors (excessive crop damage and/or disease issues) are present.

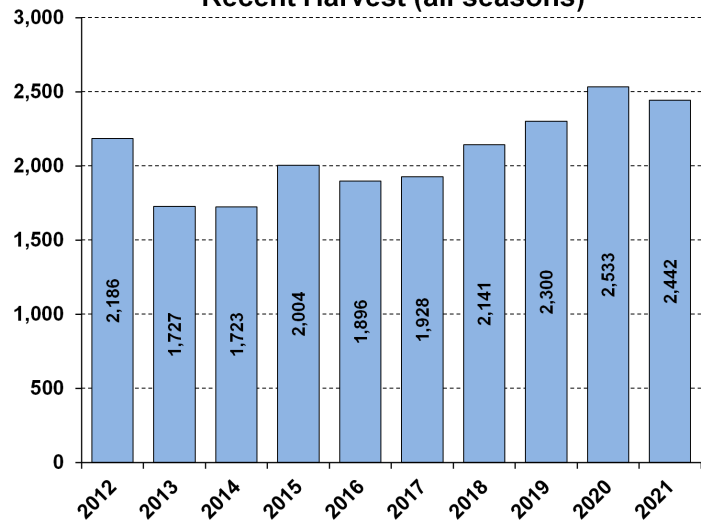
Time in Late Winter: 2007 - Present



2021-2022 Harvest by Season



Recent Harvest (all seasons)



Recent Archery Harvest by Bow Type

Type	2017	2018	2019	2020	2021
Compound	500	503	591	583	513
Crossbow	233	322	403	449	529
Traditional	2	3	10	8	15
Total	735	828	1004	1040	1057

Age/Sex Composition of Recent Harvest (%)

	2017	2018	2019	2020	2021
M - Adult	24.9	27.1	26.5	28.6	30.0
M - Yearling	19.3	19.4	20.0	18.0	18.1
M - Fawn	11.0	10.8	9.2	9.9	9.2
F - Adult	36.3	35.8	36.5	36.3	35.2
F - Fawn	7.7	8.7	7.7	7.2	7.5

M - Adult = 2.5 and older; F - Adult = 1.5 and older



WHITE-TAILED DEER SUMMARY 2021-2022: ST. CLAIR COUNTY

Forest Wildlife Program, Illinois Department of Natural Resources



County Size: 675 square miles

Year Opened to Deer Hunting: 1966

Record Harvest: 2,123 (2005)

Average Harvest (previous 10 years): 1,439

Total 2021-2022 Harvest (all seasons): 1,547

Permits issued/quota 2021-2022 (excludes landowner; archery and youth are statewide):

Firearm: 1800/1800 **Muzzle:** 205/205

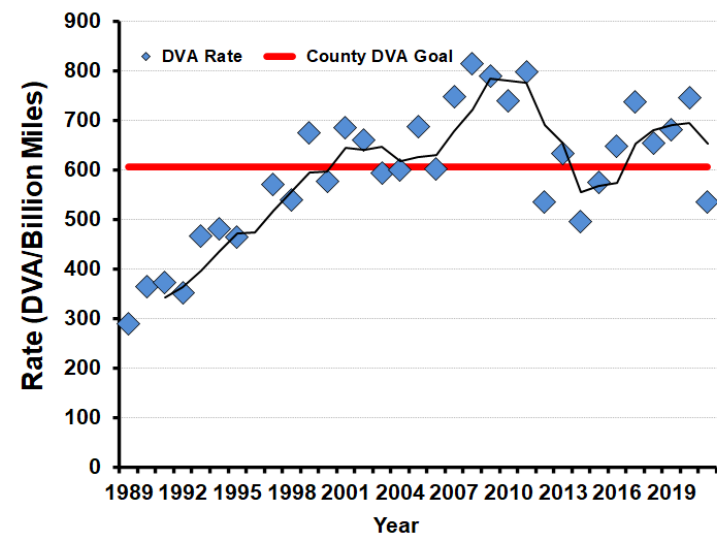
Chronic Wasting Disease Detected: No

Check Station Location: N/A

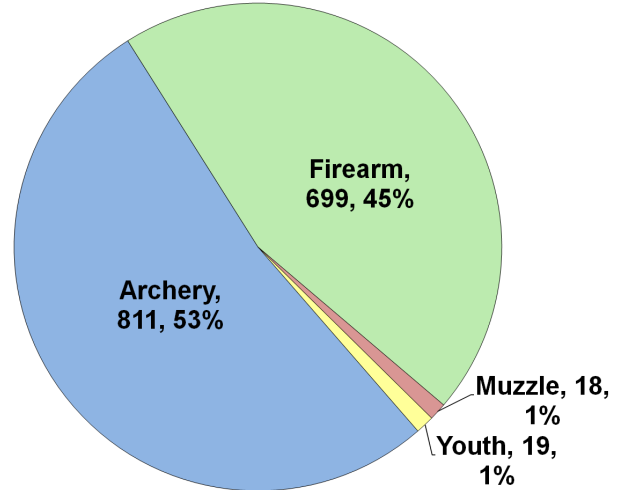
Late Winter/CWD Season in 2022-2023: No.

Deer Vehicle Accident (DVA) rates (accidents per billion miles driven) are used as an index of deer population size. Counties are closed to Late Winter/CWD season if DVA rates remain below goal, unless other factors (excessive crop damage and/or disease issues) are present.

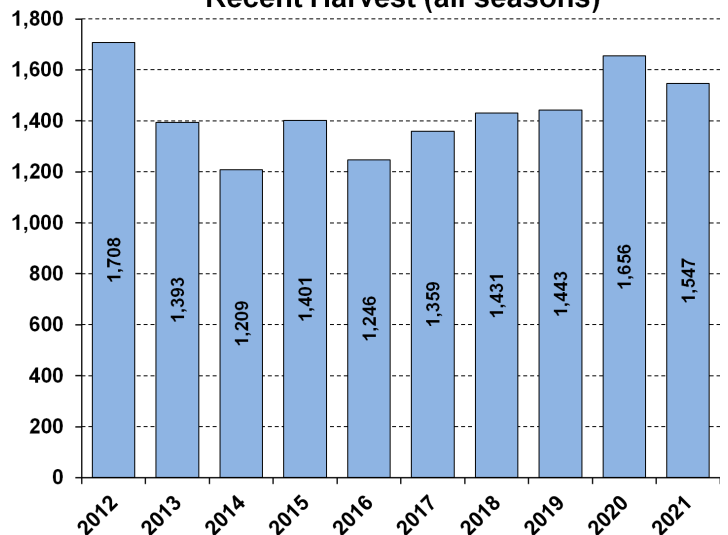
Last year in Late Winter/CWD: 2019



2021-2022 Harvest by Season



Recent Harvest (all seasons)



Recent Archery Harvest by Bow Type

Type	2017	2018	2019	2020	2021
Compound	410	360	360	410	315
Crossbow	203	309	384	465	487
Traditional	5	8	3	10	9
Total	618	677	747	885	811

Age/Sex Composition of Recent Harvest (%)

	2017	2018	2019	2020	2021
M - Adult	23.3	28.3	26.7	28.1	27.9
M - Yearling	26.3	25.4	24.3	23.2	23.2
M - Fawn	9.2	6.9	6.6	7.5	8.7
F - Adult	34.6	36.0	37.1	37.1	35.6
F - Fawn	5.5	3.9	5.3	4.2	4.7

M - Adult = 2.5 and older; F - Adult = 1.5 and older



WHITE-TAILED DEER SUMMARY 2021-2022: STARK COUNTY

Forest Wildlife Program, Illinois Department of Natural Resources



County Size: 289 square miles

Year Opened to Deer Hunting: 1962

Record Harvest: 598 (2005)

Average Harvest (previous 10 years): 356

Total 2021-2022 Harvest (all seasons): 298

Permits issued/quota 2021-2022 (excludes landowner; archery and youth are statewide):

Firearm: 555/600 **Muzzle:** 86/105

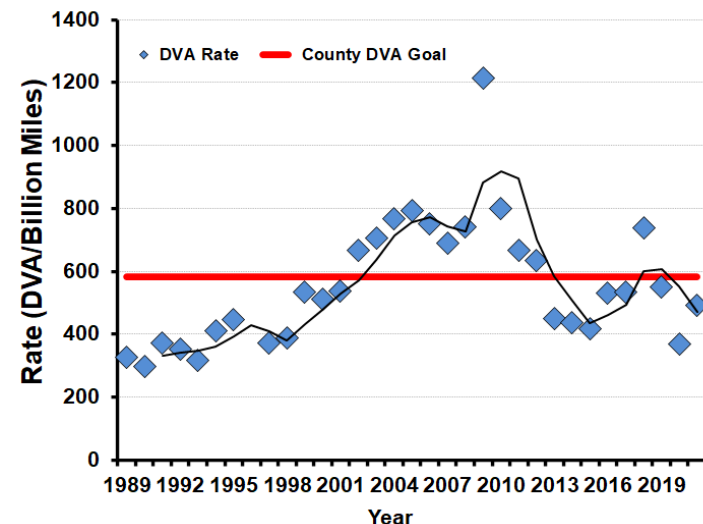
Chronic Wasting Disease Detected: No

Check Station Location: N/A

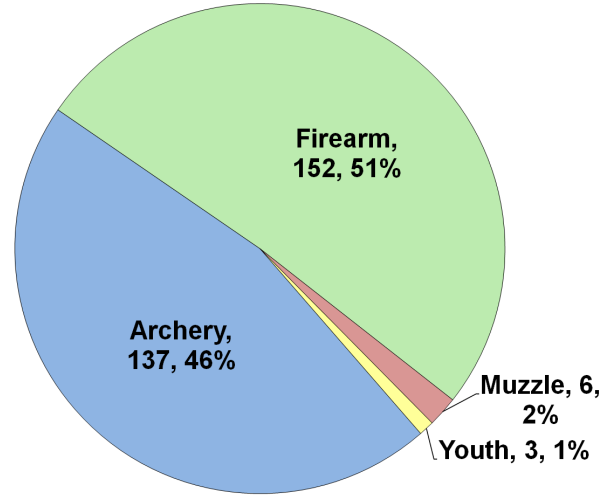
Late Winter/CWD Season in 2022-2023: No.

Deer Vehicle Accident (DVA) rates (accidents per billion miles driven) are used as an index of deer population size. Counties are closed to Late Winter/CWD season if DVA rates remain below goal, unless other factors (excessive crop damage and/or disease issues) are present.

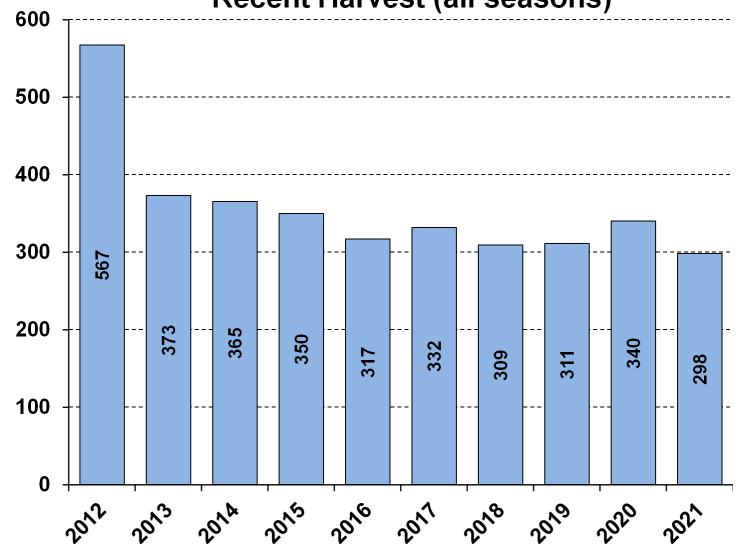
Last year in Late Winter/CWD: 2015



2021-2022 Harvest by Season



Recent Harvest (all seasons)



Recent Archery Harvest by Bow Type

Type	2017	2018	2019	2020	2021
Compound	72	60	69	65	53
Crossbow	44	60	75	80	83
Traditional	2	4	9	0	1
Total	118	124	153	145	137

Age/Sex Composition of Recent Harvest (%)

	2017	2018	2019	2020	2021
M - Adult	24.6	21.1	31.8	32.4	30.5
M - Yearling	18.7	17.2	19.0	12.4	17.8
M - Fawn	10.2	12.3	7.7	10.0	7.0
F - Adult	39.5	37.5	35.4	37.9	38.6
F - Fawn	5.7	9.1	6.1	7.4	6.0

M - Adult = 2.5 and older; F - Adult = 1.5 and older



WHITE-TAILED DEER SUMMARY 2021-2022: STEPHENSON COUNTY

Forest Wildlife Program, Illinois Department of Natural Resources



County Size: 565 square miles

Year Opened to Deer Hunting: 1957

Record Harvest: 1,829 (2007)

Average Harvest (previous 10 years): 1,391

Total 2021-2022 Harvest (all seasons): 1,030

Permits issued/quota 2021-2022 (excludes landowner; CWD are unlimited):

Firearm: 2327/3250 **Muzzle:** 227/525 **CWD:** 18

Chronic Wasting Disease Detected: Yes

Check Station Location: Stephenson Co. Fairgrounds

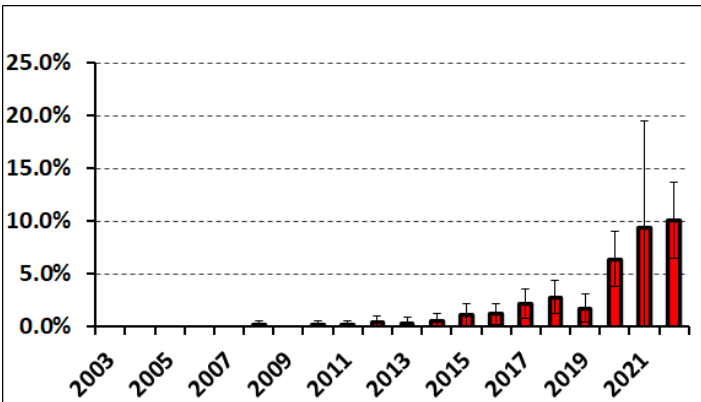
Late Winter/CWD Season in 2022-2023: Yes.

CWD has and continues to be detected in this county. CWD seasons allow for extra hunter harvest to reduce deer density and disease transmission.

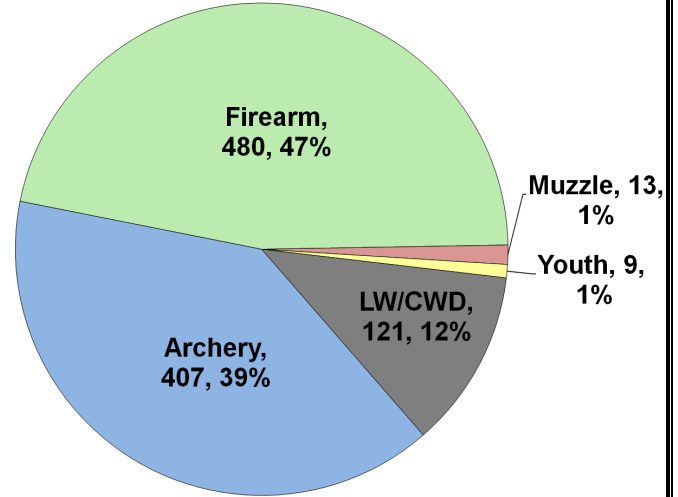
Number tested for CWD 2021-2022: 379

CWD positive deer 2021-2022: 34

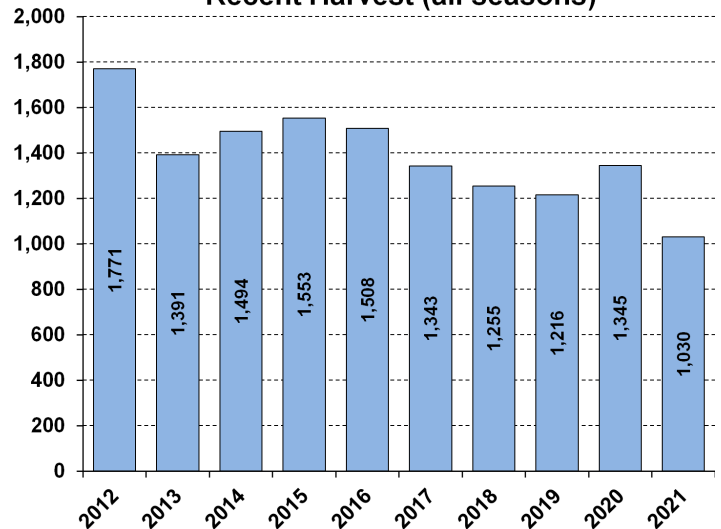
IDNR sharpshooting: 104 deer were removed via sharpshooting which is used to supplement hunter harvest, allows localized deer reductions in known CWD positive areas to reduce transmission rates and environmental contamination. Through these efforts CWD prevalence has remained low (see below).



2021-2022 Harvest by Season



Recent Harvest (all seasons)



Recent Archery Harvest by Bow Type

Type	2017	2018	2019	2020	2021
Compound	310	251	274	251	166
Crossbow	159	205	258	296	237
Traditional	9	6	0	5	4
Total	478	462	532	552	407

Age/Sex Composition of Recent Harvest (%)

	2017	2018	2019	2020	2021
M - Adult	24.5	21.2	30.7	27.4	26.8
M - Yearling	19.4	20.3	19.4	17.9	19.9
M - Fawn	10.4	9.4	8.5	9.7	8.8
F - Adult	36.8	41.7	35.0	39.8	36.8
F - Fawn	6.4	5.6	6.5	5.1	7.6

M - Adult = 2.5 and older; F - Adult = 1.5 and older



WHITE-TAILED DEER SUMMARY 2021-2022: TAZEWELL COUNTY

Forest Wildlife Program, Illinois Department of Natural Resources



County Size: 658 square miles

Year Opened to Deer Hunting: 1965

Record Harvest: 1,750 (2005)

Average Harvest (previous 10 years): 1,197

Total 2021-2022 Harvest (all seasons): 1,210

Permits issued/quota 2021-2022 (excludes landowner; archery and youth are statewide):

Firearm: 1275/1275 **Muzzle:** 160/160

Chronic Wasting Disease Detected: No

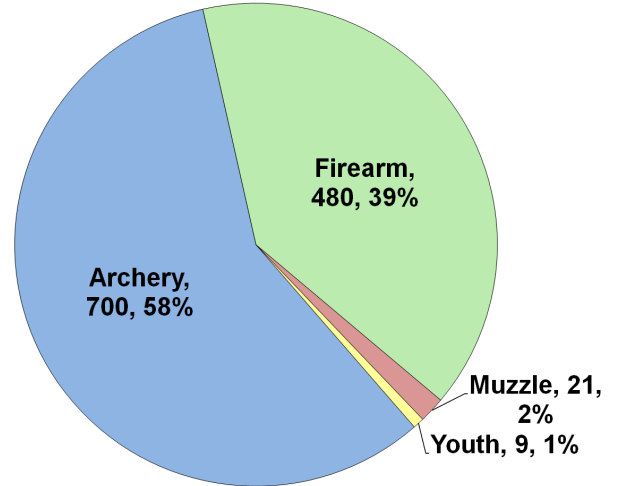
Check Station Location: N/A

Late Winter/CWD Season in 2022-2023: No.

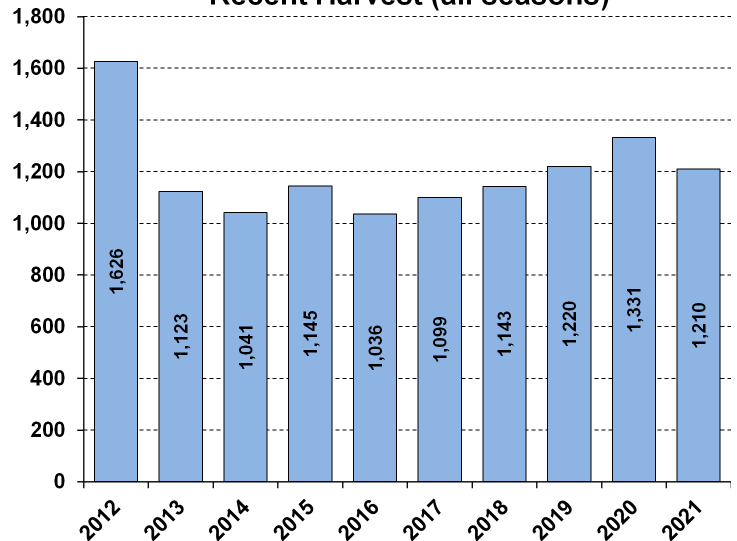
Deer Vehicle Accident (DVA) rates (accidents per billion miles driven) are used as an index of deer population size. Counties are closed to Late Winter/CWD season if DVA rates remain below goal, unless other factors (excessive crop damage and/or disease issues) are present.

Last year in Late Winter/CWD: 2012

2021-2022 Harvest by Season



Recent Harvest (all seasons)



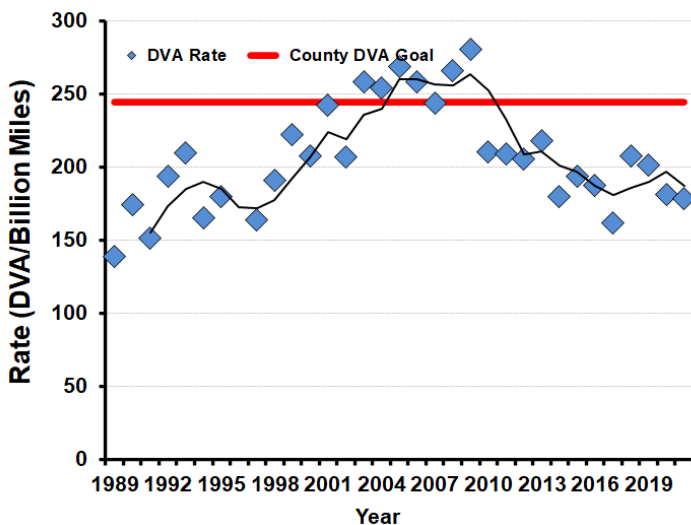
Recent Archery Harvest by Bow Type

Type	2017	2018	2019	2020	2021
Compound	353	363	357	398	307
Crossbow	171	251	312	395	383
Traditional	13	7	0	9	10
Total	537	621	669	802	700

Age/Sex Composition of Recent Harvest (%)

	2017	2018	2019	2020	2021
M - Adult	20.3	25.4	23.1	25.2	25.7
M - Yearling	25.1	19.3	22.1	20.6	21.5
M - Fawn	10.5	9.1	9.0	9.6	8.5
F - Adult	36.4	38.2	38.7	38.5	38.8
F - Fawn	6.7	7.9	7.0	6.1	5.5

M - Adult = 2.5 and older; F - Adult = 1.5 and older





WHITE-TAILED DEER SUMMARY 2021-2022: UNION COUNTY

Forest Wildlife Program, Illinois Department of Natural Resources



County Size: 422 square miles

Year Opened to Deer Hunting: 1957

Record Harvest: 3,213 (2007)

Average Harvest (previous 10 years): 2,492

Total 2021-2022 Harvest (all seasons): 2,064

Permits issued/quota 2021-2022 (excludes landowner; archery and youth are statewide):

Firearm: 2700/2700 **Muzzle:** 320/320

Chronic Wasting Disease Detected: No

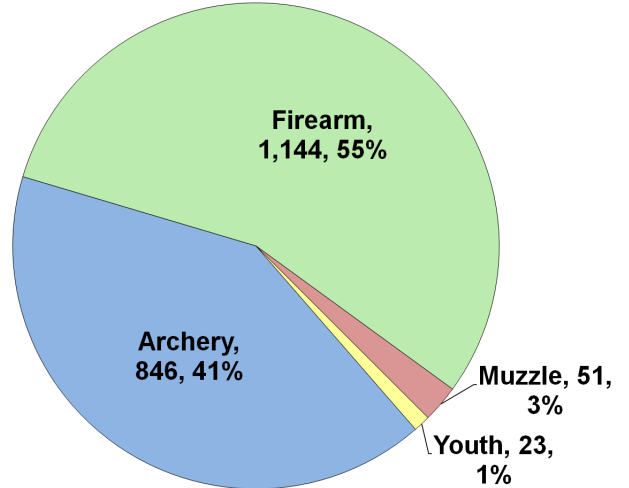
Check Station Location: N/A

Late Winter/CWD Season in 2022-2023: No.

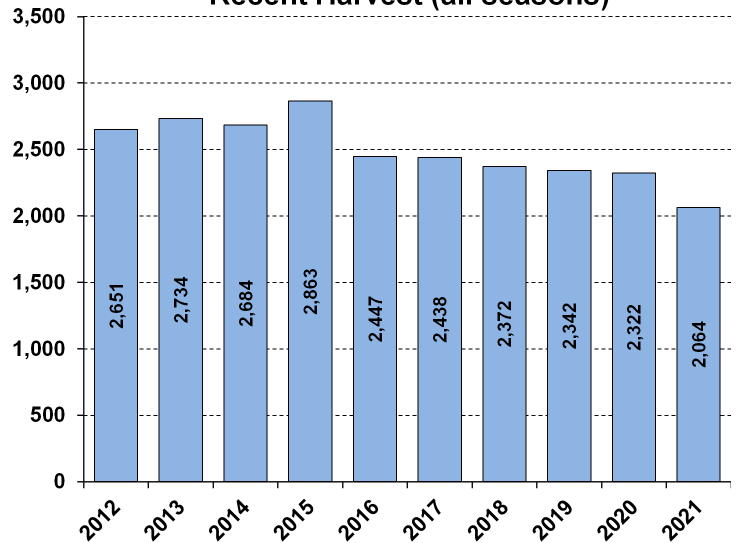
Deer Vehicle Accident (DVA) rates (accidents per billion miles driven) are used as an index of deer population size. Counties are closed to Late Winter/CWD season if DVA rates remain below goal, unless other factors (excessive crop damage and/or disease issues) are present.

Last year in Late Winter/CWD: 2012

2021-2022 Harvest by Season



Recent Harvest (all seasons)



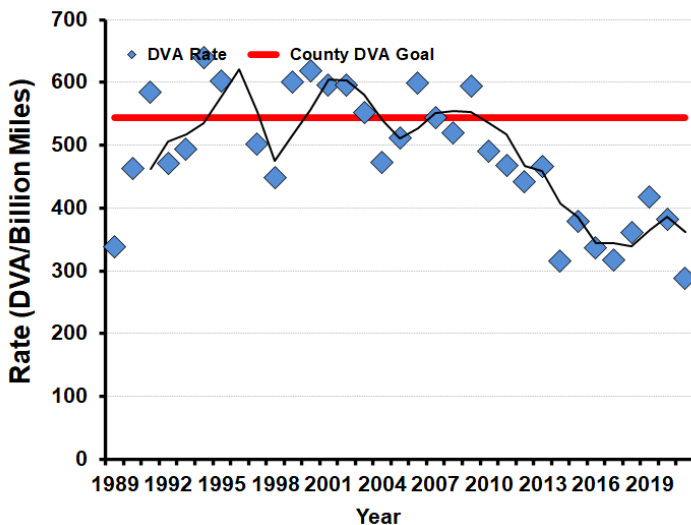
Recent Archery Harvest by Bow Type

Type	2017	2018	2019	2020	2021
Compound	549	511	474	462	380
Crossbow	237	342	460	496	457
Traditional	4	17	10	9	9
Total	790	870	944	967	846

Age/Sex Composition of Recent Harvest (%)

	2017	2018	2019	2020	2021
M - Adult	23.6	24.2	27.2	30.2	28.8
M - Yearling	19.9	18.6	17.0	17.9	17.3
M - Fawn	8.1	5.9	6.7	5.9	7.5
F - Adult	37.7	40.6	42.9	41.0	41.2
F - Fawn	6.7	5.7	6.3	5.0	5.2

M - Adult = 2.5 and older; F - Adult = 1.5 and older





WHITE-TAILED DEER SUMMARY 2021-2022: VERMILION COUNTY

Forest Wildlife Program, Illinois Department of Natural Resources



County Size: 901 square miles

Year Opened to Deer Hunting: 1974

Record Harvest: 2,353 (2009)

Average Harvest (previous 10 years): 1,640

Total 2021-2022 Harvest (all seasons): 1,729

Permits issued/quota 2021-2022 (excludes landowner; archery and youth are statewide):

Archery: 1500/1500 **Muzzle:** 335/335

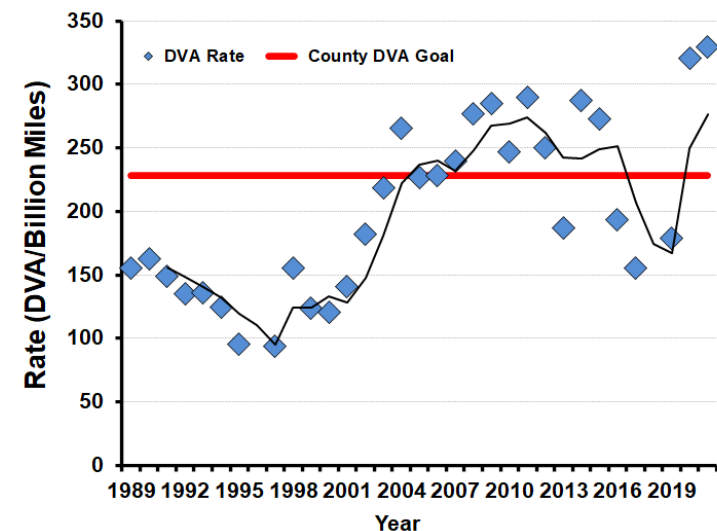
Chronic Wasting Disease Detected: No

Check Station Location: N/A

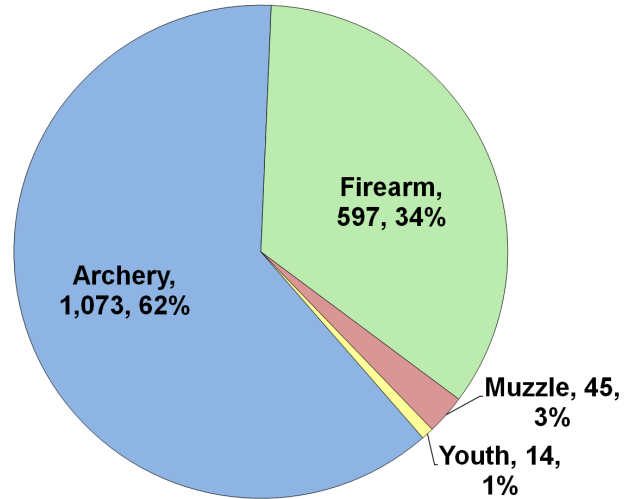
Late Winter/CWD Season in 2022-2023: No.

Deer Vehicle Accident (DVA) rates (accidents per billion miles driven) are used as an index of deer population size. Counties are closed to Late Winter/CWD season if DVA rates remain below goal, unless other factors (excessive crop damage and/or disease issues) are present.

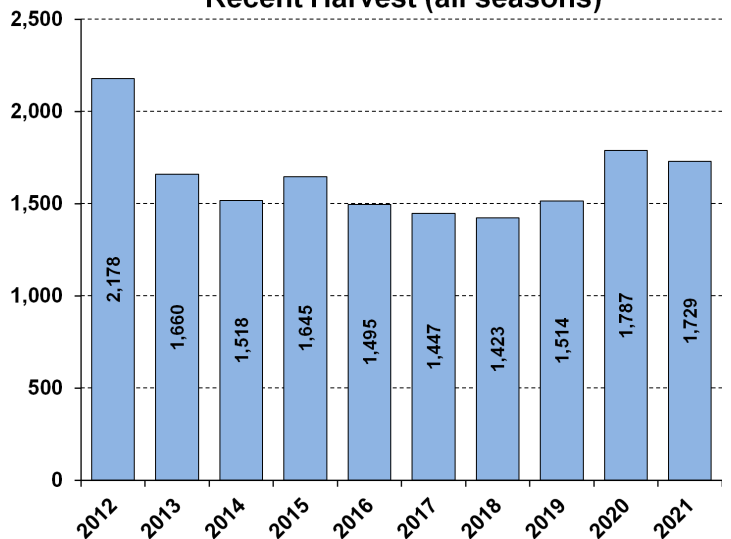
Last year in Late Winter/CWD: 2018



2021-2022 Harvest by Season



Recent Harvest (all seasons)



Recent Archery Harvest by Bow Type

Type	2017	2018	2019	2020	2021
Compound	530	509	437	508	487
Crossbow	254	362	504	652	572
Traditional	4	12	4	16	14
Total	788	883	945	1176	1073

Age/Sex Composition of Recent Harvest (%)

	2017	2018	2019	2020	2021
M - Adult	26.9	28.0	31.3	33.7	37.5
M - Yearling	16.4	17.6	17.0	15.6	14.5
M - Fawn	8.6	8.9	7.9	6.5	6.7
F - Adult	39.2	35.8	37.3	37.7	36.1
F - Fawn	5.1	5.5	6.6	6.5	5.2

M - Adult = 2.5 and older; F - Adult = 1.5 and older



WHITE-TAILED DEER SUMMARY 2021-2022: WABASH COUNTY

Forest Wildlife Program, Illinois Department of Natural Resources



County Size: 227 square miles

Year Opened to Deer Hunting: 1971

Record Harvest: 737 (2005)

Average Harvest (previous 10 years): 448

Total 2021-2022 Harvest (all seasons): 399

Permits issued/quota 2021-2022 (excludes landowner; archery and youth are statewide):

Firearm: 350/350 **Muzzle:** 65/65

Chronic Wasting Disease Detected: No

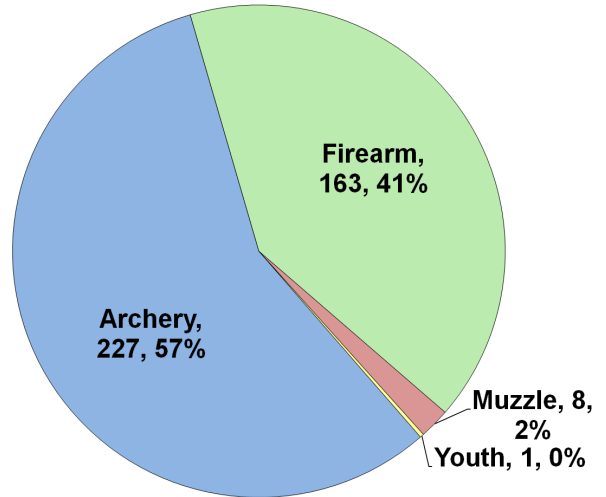
Check Station Location: N/A

Late Winter/CWD Season in 2022-2023: No.

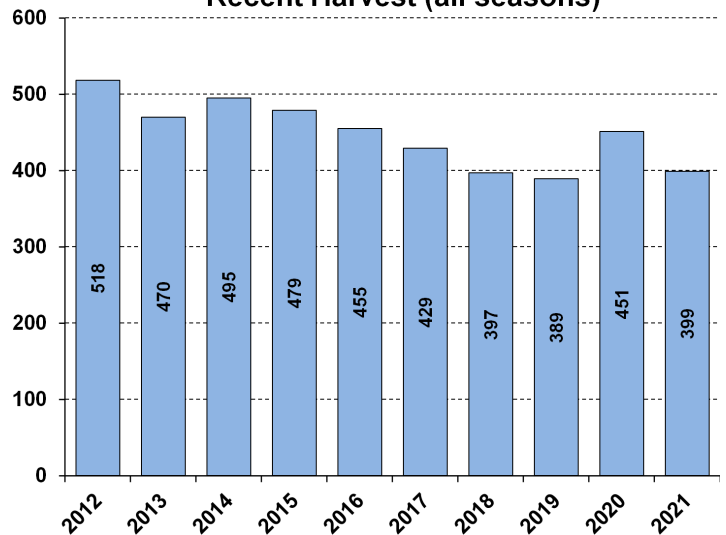
Deer Vehicle Accident (DVA) rates (accidents per billion miles driven) are used as an index of deer population size. Counties are closed to Late Winter/CWD season if DVA rates remain below goal, unless other factors (excessive crop damage and/or disease issues) are present.

Last year in Late Winter/CWD: 2012

2021-2022 Harvest by Season



Recent Harvest (all seasons)



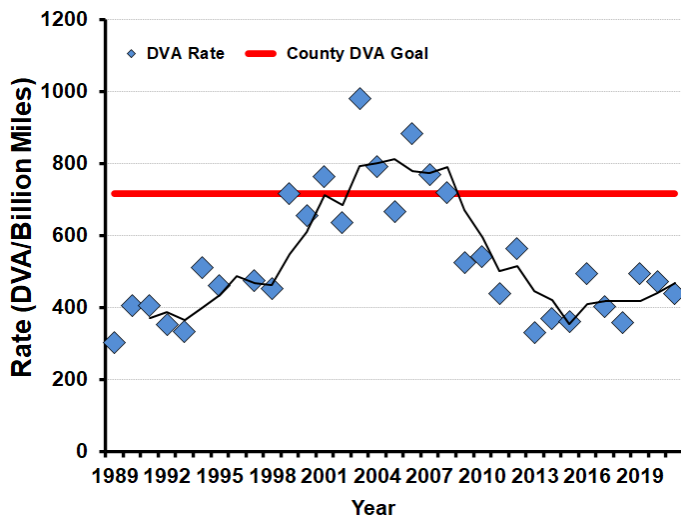
Recent Archery Harvest by Bow Type

Type	2017	2018	2019	2020	2021
Compound	150	116	120	143	132
Crossbow	55	63	93	114	93
Traditional	1	1	12	8	2
Total	206	180	225	265	227

Age/Sex Composition of Recent Harvest (%)

	2017	2018	2019	2020	2021
M - Adult	31.5	31.5	30.6	37.7	35.1
M - Yearling	20.7	19.9	23.7	16.4	18.3
M - Fawn	6.8	8.3	6.7	6.4	9.3
F - Adult	32.9	29.2	34.2	37.0	32.3
F - Fawn	4.4	4.5	4.9	2.4	5.0

M - Adult = 2.5 and older; F - Adult = 1.5 and older





WHITE-TAILED DEER SUMMARY 2021-2022: WARREN COUNTY

Forest Wildlife Program, Illinois Department of Natural Resources



County Size: 545 square miles

Year Opened to Deer Hunting: 1957

Record Harvest: 1,276 (2005)

Average Harvest (previous 10 years): 860

Total 2021-2022 Harvest (all seasons): 740

Permits issued/quota 2021-2022 (excludes landowner; archery and youth are statewide):

Firearm: 1386/1425 **Muzzle:** 194/215

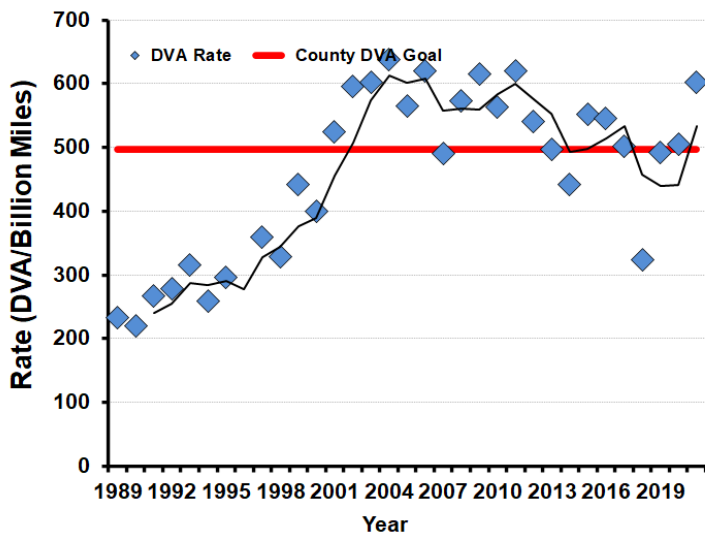
Chronic Wasting Disease Detected: No

Check Station Location: N/A

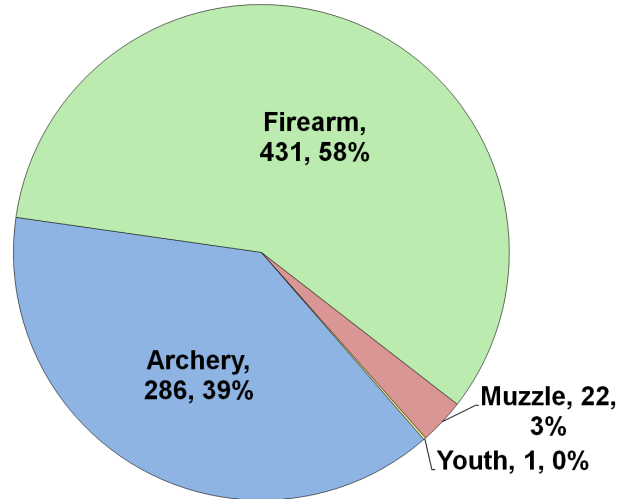
Late Winter/CWD Season in 2022-2023: No.

Deer Vehicle Accident (DVA) rates (accidents per billion miles driven) are used as an index of deer population size. Counties are closed to Late Winter/CWD season if DVA rates remain below goal, unless other factors (excessive crop damage and/or disease issues) are present.

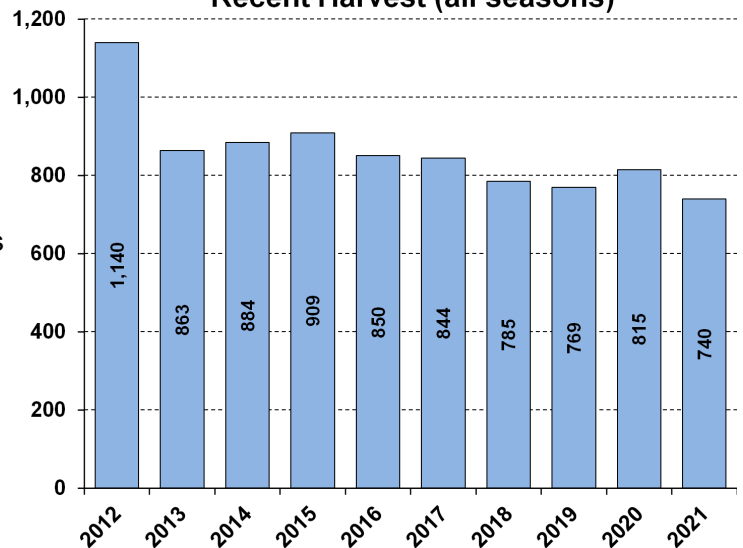
Last year in Late Winter/CWD: 2015



2021-2022 Harvest by Season



Recent Harvest (all seasons)



Recent Archery Harvest by Bow Type

Type	2017	2018	2019	2020	2021
Compound	185	163	147	158	140
Crossbow	77	104	125	155	139
Traditional	3	3	9	4	7
Total	265	270	281	317	286

Age/Sex Composition of Recent Harvest (%)

	2017	2018	2019	2020	2021
M - Adult	32.3	24.1	29.6	32.4	29.5
M - Yearling	17.5	17.6	17.9	17.1	19.2
M - Fawn	9.2	11.5	8.1	8.7	7.8
F - Adult	33.5	35.5	39.0	35.3	37.8
F - Fawn	4.9	7.5	5.3	6.5	5.7

M - Adult = 2.5 and older; F - Adult = 1.5 and older



WHITE-TAILED DEER SUMMARY 2021-2022: WASHINGTON COUNTY

Forest Wildlife Program, Illinois Department of Natural Resources



County Size: 564 square miles

Year Opened to Deer Hunting: 1961

Record Harvest: 2,288 (2005)

Average Harvest (previous 10 years): 1,550

Total 2021-2022 Harvest (all seasons): 1,620

Permits issued/quota 2021-2022 (excludes landowner; archery and youth are statewide):

Firearm: 1900/1900 **Muzzle:** 270/270

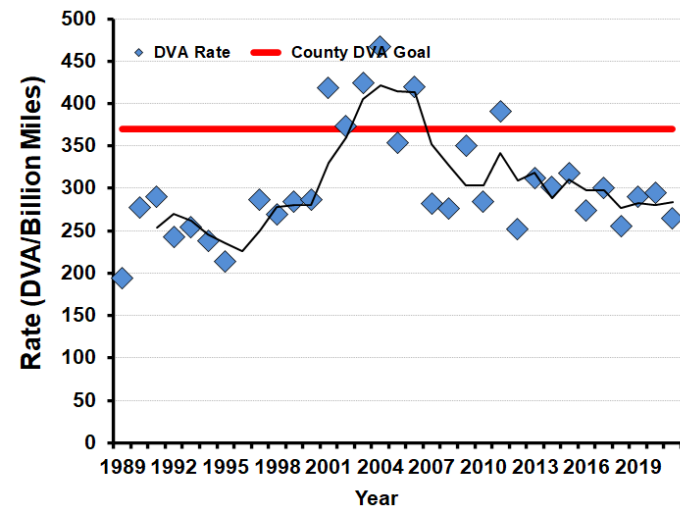
Chronic Wasting Disease Detected: No

Check Station Location: N/A

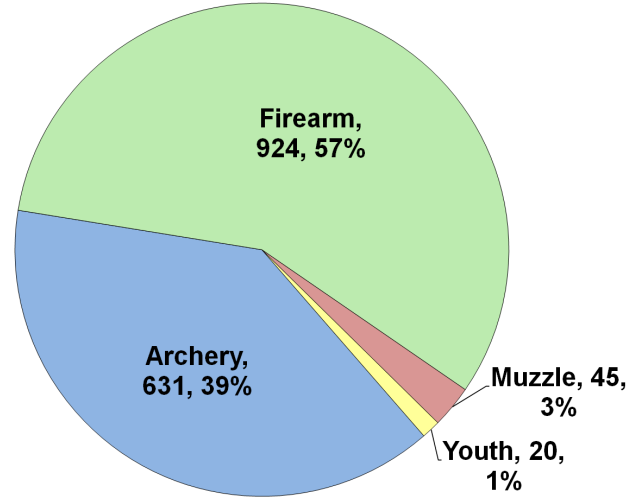
Late Winter/CWD Season in 2022-2023: No.

Deer Vehicle Accident (DVA) rates (accidents per billion miles driven) are used as an index of deer population size. Counties are closed to Late Winter/CWD season if DVA rates remain below goal, unless other factors (excessive crop damage and/or disease issues) are present.

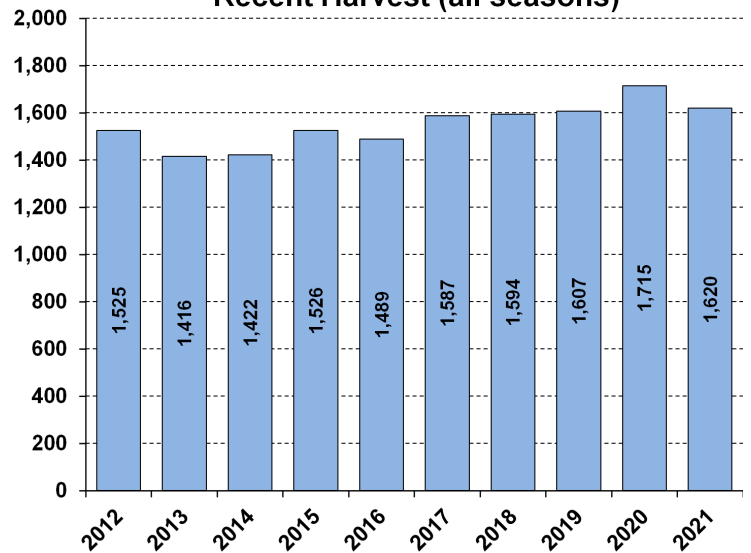
Last year in Late Winter/CWD: 2009



2021-2022 Harvest by Season



Recent Harvest (all seasons)



Recent Archery Harvest by Bow Type

Type	2017	2018	2019	2020	2021
Compound	341	303	333	322	285
Crossbow	169	224	280	373	344
Traditional	9	7	10	5	2
Total	519	534	623	700	631

Age/Sex Composition of Recent Harvest (%)

	2017	2018	2019	2020	2021
M - Adult	30.5	33.0	31.2	30.8	33.4
M - Yearling	20.4	19.6	17.6	18.8	15.9
M - Fawn	10.2	8.5	8.0	7.2	8.6
F - Adult	34.0	34.8	37.5	38.8	36.7
F - Fawn	6.1	5.5	5.7	4.4	5.5

M - Adult = 2.5 and older; F - Adult = 1.5 and older



WHITE-TAILED DEER SUMMARY 2021-2022: WAYNE COUNTY

Forest Wildlife Program, Illinois Department of Natural Resources



County Size: 715 square miles

Year Opened to Deer Hunting: 1966

Record Harvest: 3,540 (2007)

Average Harvest (previous 10 years): 2,640

Total 2021-2022 Harvest (all seasons): 2,555

Permits issued/quota 2021-2022 (excludes landowner; archery and youth are statewide):

Firearm: 2700/2700 **Muzzle:** 325/325

Chronic Wasting Disease Detected: No

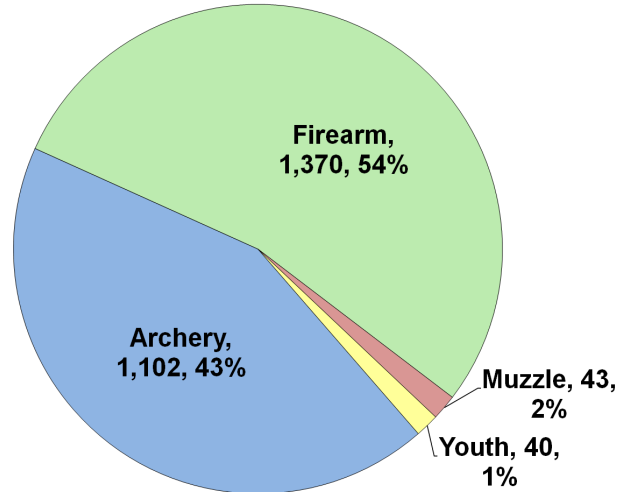
Check Station Location: N/A

Late Winter/CWD Season in 2022-2023: No.

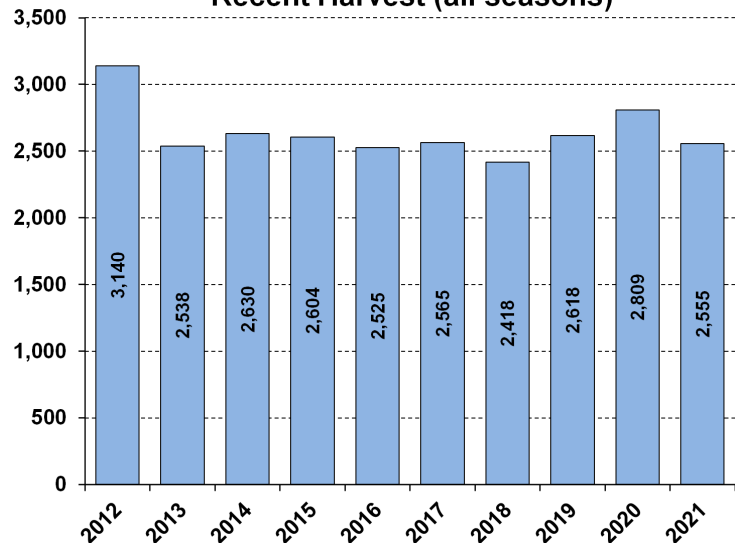
Deer Vehicle Accident (DVA) rates (accidents per billion miles driven) are used as an index of deer population size. Counties are closed to Late Winter/CWD season if DVA rates remain below goal, unless other factors (excessive crop damage and/or disease issues) are present.

Last year in Late Winter/CWD: 2015

2021-2022 Harvest by Season



Recent Harvest (all seasons)



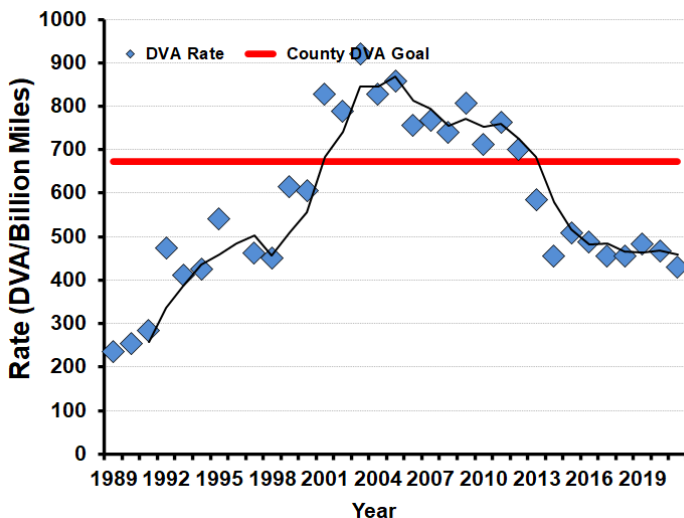
Recent Archery Harvest by Bow Type

Type	2017	2018	2019	2020	2021
Compound	621	501	608	604	517
Crossbow	286	342	474	627	570
Traditional	7	4	10	14	15
Total	914	847	1092	1245	1102

Age/Sex Composition of Recent Harvest (%)

	2017	2018	2019	2020	2021
M - Adult	26.4	24.3	27.3	30.4	30.5
M - Yearling	16.1	16.6	17.8	15.5	15.7
M - Fawn	10.6	10.0	8.6	8.3	9.6
F - Adult	38.5	37.5	39.3	38.0	35.9
F - Fawn	8.0	9.7	7.0	7.8	8.3

M - Adult = 2.5 and older; F - Adult = 1.5 and older





WHITE-TAILED DEER SUMMARY 2021-2022: WHITE COUNTY

Forest Wildlife Program, Illinois Department of Natural Resources



County Size: 502 square miles

Year Opened to Deer Hunting: 1961

Record Harvest: 2,299 (2005)

Average Harvest (previous 10 years): 1,586

Total 2021-2022 Harvest (all seasons): 1,408

Permits issued/quota 2021-2022 (excludes landowner; archery and youth are statewide):

Firearm: 1877/1900 **Muzzle:** 250/250

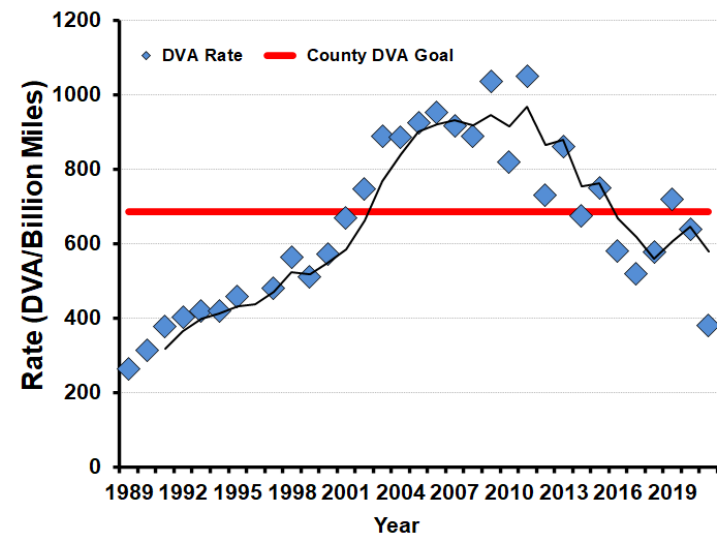
Chronic Wasting Disease Detected: No

Check Station Location: N/A

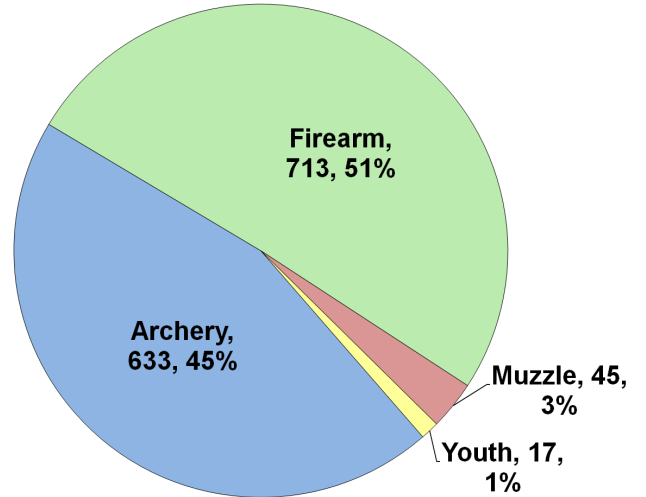
Late Winter/CWD Season in 2022-2023: No.

Deer Vehicle Accident (DVA) rates (accidents per billion miles driven) are used as an index of deer population size. Counties are closed to Late Winter/CWD season if DVA rates remain below goal, unless other factors (excessive crop damage and/or disease issues) are present.

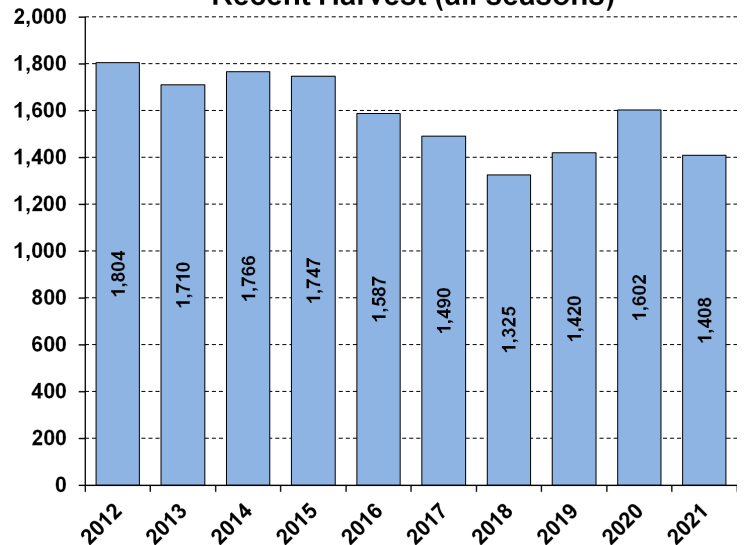
Last year in Late Winter/CWD: 2018



2021-2022 Harvest by Season



Recent Harvest (all seasons)



Recent Archery Harvest by Bow Type

Type	2017	2018	2019	2020	2021
Compound	327	308	320	382	327
Crossbow	196	179	249	309	300
Traditional	19	5	7	15	6
Total	542	492	576	706	633

Age/Sex Composition of Recent Harvest (%)

	2017	2018	2019	2020	2021
M - Adult	28.8	24.4	31.5	35.7	34.0
M - Yearling	14.8	14.1	15.0	13.8	14.5
M - Fawn	6.5	6.4	5.3	5.9	5.7
F - Adult	37.8	40.5	43.0	39.8	40.9
F - Fawn	7.1	6.7	5.2	4.8	4.9

M - Adult = 2.5 and older; F - Adult = 1.5 and older



WHITE-TAILED DEER SUMMARY 2021-2022: WHITESIDE COUNTY

Forest Wildlife Program, Illinois Department of Natural Resources



County Size: 698 square miles

Year Opened to Deer Hunting: 1957

Record Harvest: 1,704 (2005)

Average Harvest (previous 10 years): 1,189

Total 2021-2022 Harvest (all seasons): 1,055

Permits issued/quota 2021-2022 (excludes landowner; archery and youth are statewide):

Firearm: 1877/1900 **Muzzle:** 250/250

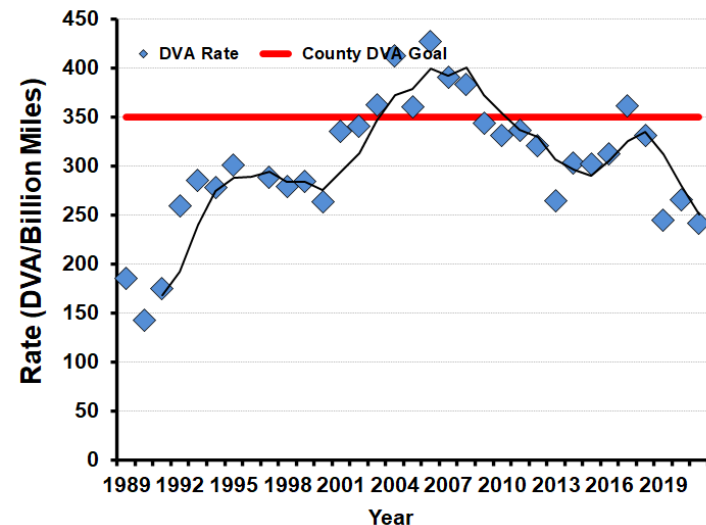
Chronic Wasting Disease Detected: No

Check Station Location: N/A

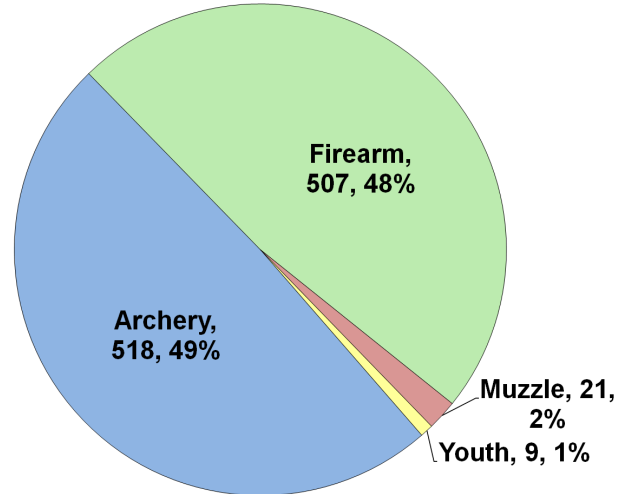
Late Winter/CWD Season in 2022-2023: No.

Deer Vehicle Accident (DVA) rates (accidents per billion miles driven) are used as an index of deer population size. Counties are closed to Late Winter/CWD season if DVA rates remain below goal, unless other factors (excessive crop damage and/or disease issues) are present.

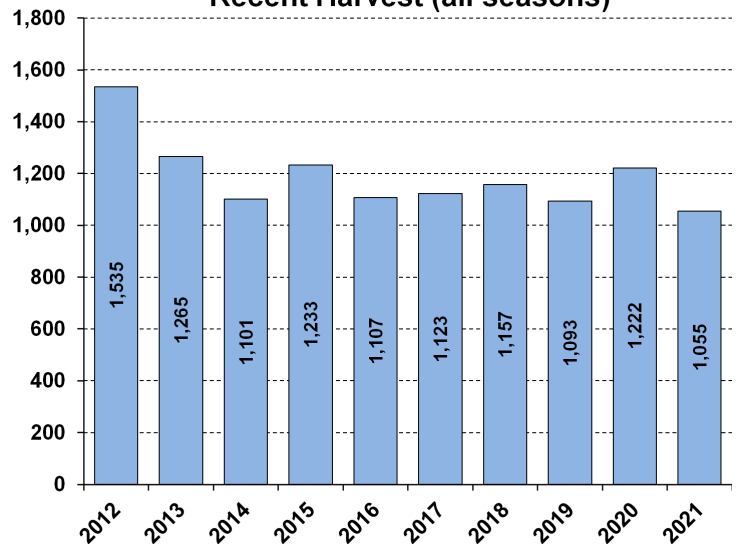
Last year in Late Winter/CWD: 2014



2021-2022 Harvest by Season



Recent Harvest (all seasons)



Recent Archery Harvest by Bow Type

Type	2017	2018	2019	2020	2021
Compound	320	300	250	257	229
Crossbow	137	186	232	310	283
Traditional	3	4	11	7	6
Total	460	490	493	574	518

Age/Sex Composition of Recent Harvest (%)

	2017	2018	2019	2020	2021
M - Adult	21.0	21.0	26.6	24.1	24.2
M - Yearling	19.9	20.7	20.9	16.0	19.6
M - Fawn	10.8	11.1	9.4	12.1	11.2
F - Adult	38.6	38.3	36.5	40.0	36.9
F - Fawn	7.7	7.4	6.6	7.7	8.2

M - Adult = 2.5 and older; F - Adult = 1.5 and older



WHITE-TAILED DEER SUMMARY 2021-2022: WILL COUNTY

Forest Wildlife Program, Illinois Department of Natural Resources



County Size: 849 square miles

Year Opened to Deer Hunting: 1976

Record Harvest: 1,435 (2007)

Average Harvest (previous 10 years): 1,124

Total 2021-2022 Harvest (all seasons): 981

Permits issued/quota 2021-2022 (excludes landowner; CWD are unlimited):

Firearm: 1149/1450 **Muzzle:** 226/350 **CWD:** 49

Chronic Wasting Disease Detected: Yes

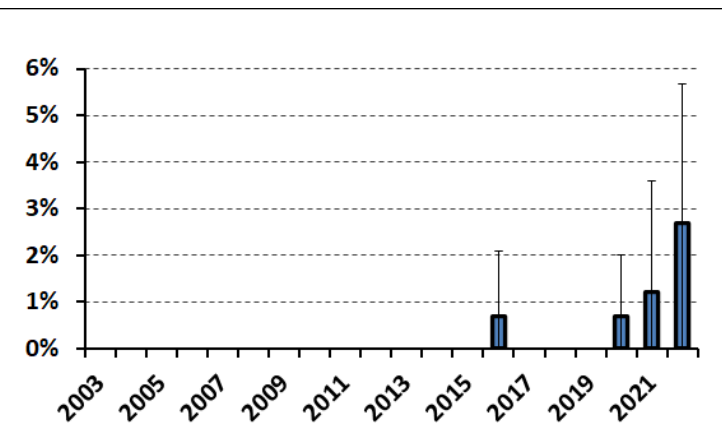
Check Station Location: Des Plaines Game Propagation Center

Late Winter/CWD Season in 2022-2023: Yes. CWD has and continues to be detected in this county. CWD seasons allow for extra hunter harvest to reduce deer density and disease transmission.

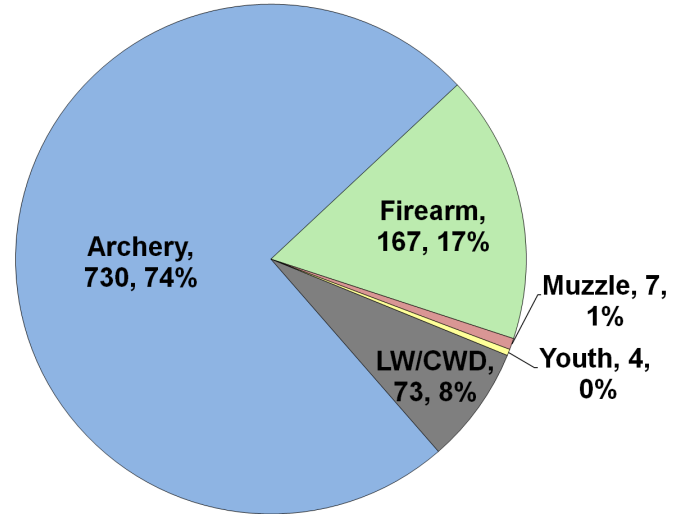
Number tested for CWD 2021-2022: 293

CWD positive deer 2021-2022: 3

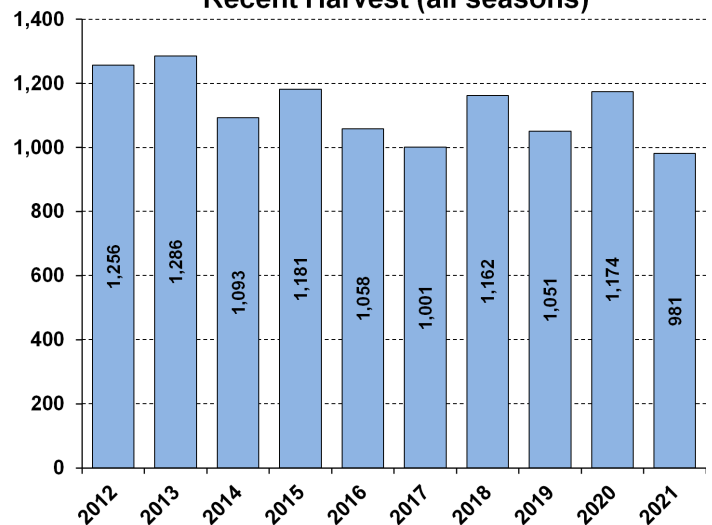
IDNR sharpshooting: 44 deer were removed via sharpshooting which is used to supplement hunter harvest, allows localized deer reductions in known CWD positive areas to reduce transmission rates and environmental contamination. Through these efforts CWD prevalence has remained low (see below).



2021-2022 Harvest by Season



Recent Harvest (all seasons)



Recent Archery Harvest by Bow Type

Type	2017	2018	2019	2020	2021
Compound	476	468	378	385	352
Crossbow	217	326	348	433	371
Traditional	12	12	6	7	7
Total	705	806	732	825	730

Age/Sex Composition of Recent Harvest (%)

	2017	2018	2019	2020	2021
M - Adult	23.1	25.4	31.4	32.3	29.2
M - Yearling	23.2	19.5	24.5	19.9	20.4
M - Fawn	9.5	8.4	7.1	7.9	7.4
F - Adult	35.7	39.6	31.8	34.8	36.3
F - Fawn	5.5	6.6	5.1	5.1	6.6

M - Adult = 2.5 and older; F - Adult = 1.5 and older



WHITE-TAILED DEER SUMMARY 2021-2022: WILLIAMSON COUNTY

Forest Wildlife Program, Illinois Department of Natural Resources



County Size: 444 square miles

Year Opened to Deer Hunting: 1957

Record Harvest: 3,358 (2019)

Average Harvest (previous 10 years): 2,984

Total 2021-2022 Harvest (all seasons): 3,033

Permits issued/quota 2021-2022 (excludes landowner; archery and youth are statewide):

Firearm: 4029/4200 **Muzzle:** 325/395

Chronic Wasting Disease Detected: No

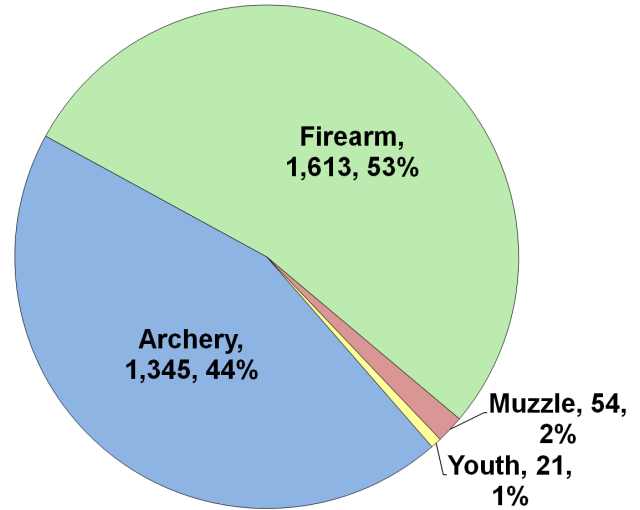
Check Station Location: N/A

Late Winter/CWD Season in 2022-2023: No.

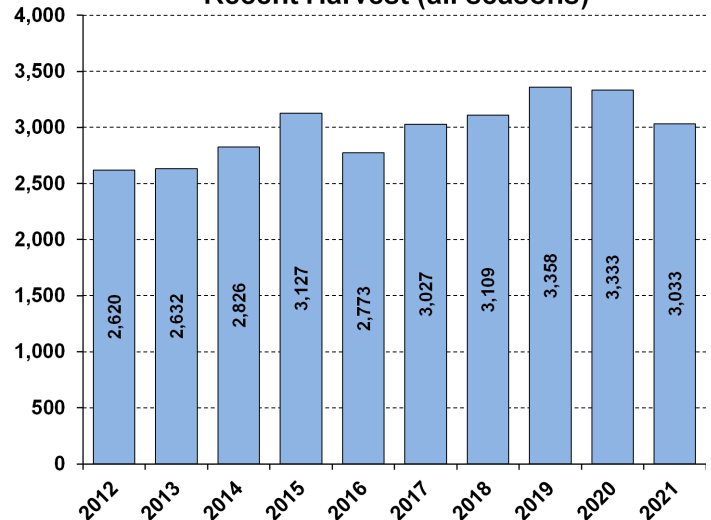
Deer Vehicle Accident (DVA) rates (accidents per billion miles driven) are used as an index of deer population size. Counties are closed to Late Winter/CWD season if DVA rates remain below goal, unless other factors (excessive crop damage and/or disease issues) are present.

Last year in Late Winter/CWD: 2009

2021-2022 Harvest by Season



Recent Harvest (all seasons)



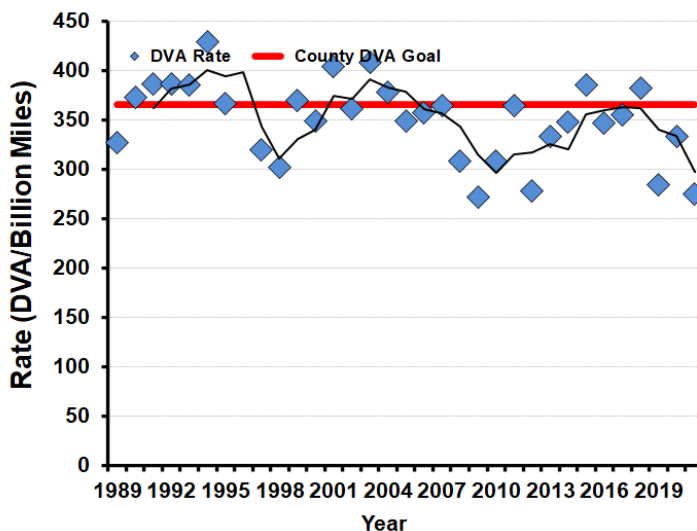
Recent Archery Harvest by Bow Type

Type	2017	2018	2019	2020	2021
Compound	725	647	692	694	530
Crossbow	430	516	698	872	798
Traditional	8	6	12	17	17
Total	1163	1169	1402	1583	1345

Age/Sex Composition of Recent Harvest (%)

	2017	2018	2019	2020	2021
M - Adult	23.5	26.0	25.3	25.2	29.1
M - Yearling	23.2	20.5	20.1	20.2	20.7
M - Fawn	8.5	8.7	8.5	7.8	8.3
F - Adult	36.9	38.3	40.4	40.7	36.7
F - Fawn	7.1	6.5	5.7	6.0	5.1

M - Adult = 2.5 and older; F - Adult = 1.5 and older





WHITE-TAILED DEER SUMMARY 2021-2022: WINNEBAGO COUNTY

Forest Wildlife Program, Illinois Department of Natural Resources



County Size: 519 square miles

Year Opened to Deer Hunting: 1957

Record Harvest: 1,480 (1995)

Average Harvest (previous 10 years): 916

Total 2021-2022 Harvest (all seasons): 813

Permits issued/quota 2021-2022 (excludes landowner; CWD are unlimited):

Firearm: 1344/3000 **Muzzle:** 171/450 **CWD:** 33

Chronic Wasting Disease Detected: Yes

Check Station Location: Rock Cut State Park

Late Winter/CWD Season in 2022-2023: Yes.

CWD has and continues to be detected in this county.

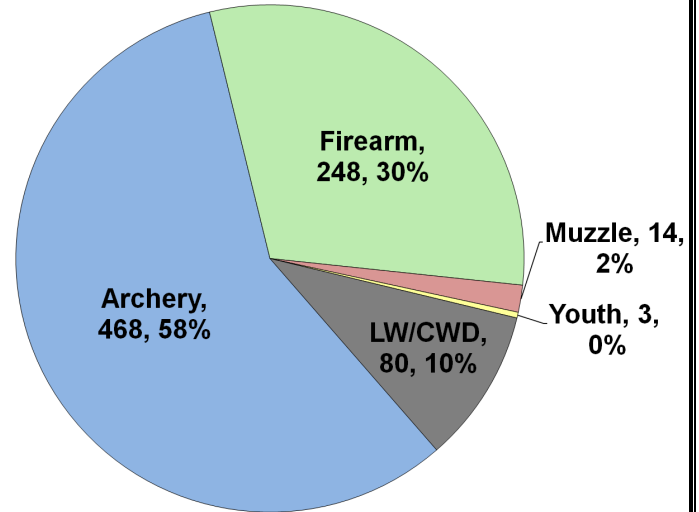
CWD seasons allow for extra hunter harvest to reduce deer density and disease transmission.

Number tested for CWD 2021-2022: 259

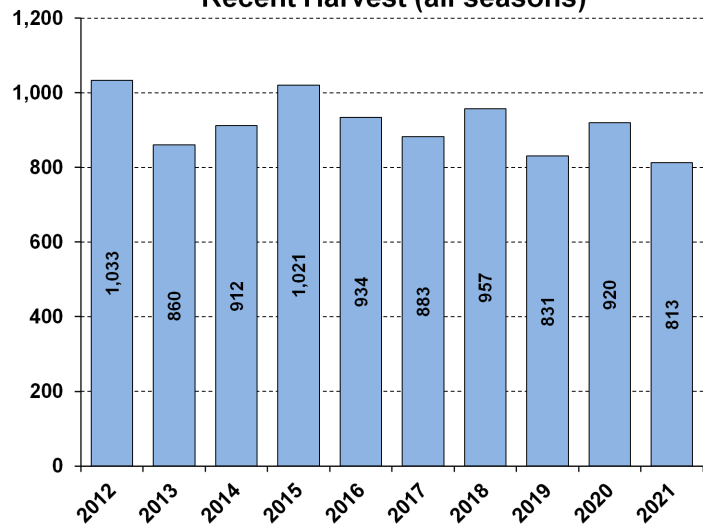
CWD positive deer 2021-2022: 3

IDNR sharpshooting: 61 deer were removed via sharpshooting which is used to supplement hunter harvest, allows localized deer reductions in known CWD positive areas to reduce transmission rates and environmental contamination. Through these efforts CWD prevalence has remained low (see below).

2021-2022 Harvest by Season



Recent Harvest (all seasons)



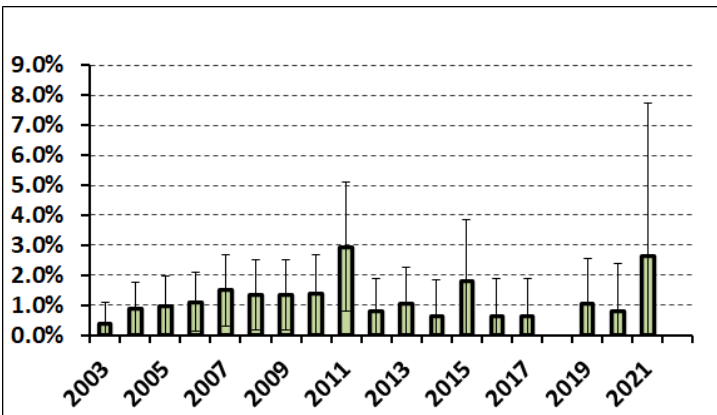
Recent Archery Harvest by Bow Type

Type	2017	2018	2019	2020	2021
Compound	307	278	263	312	205
Crossbow	140	180	212	242	255
Traditional	6	3	5	5	8
Total	453	461	480	559	468

Age/Sex Composition of Recent Harvest (%)

	2017	2018	2019	2020	2021
M - Adult	21.9	24.4	31.0	30.7	31.8
M - Yearling	28.1	24.0	20.7	21.7	22.0
M - Fawn	7.4	7.1	9.9	9.3	9.9
F - Adult	33.8	38.6	33.7	34.2	31.3
F - Fawn	4.7	3.4	4.7	4.0	5.0

M - Adult = 2.5 and older; F - Adult = 1.5 and older





WHITE-TAILED DEER SUMMARY 2021-2022: WOODFORD COUNTY

Forest Wildlife Program, Illinois Department of Natural Resources



County Size: 543 square miles

Year Opened to Deer Hunting: 1963

Record Harvest: 2,035 (2007)

Average Harvest (previous 10 years): 1,315

Total 2021-2022 Harvest (all seasons): 1,385

Permits issued/quota 2021-2022 (excludes landowner; archery and youth are statewide):

Firearm: 1300/1300

Muzzle: 240/240

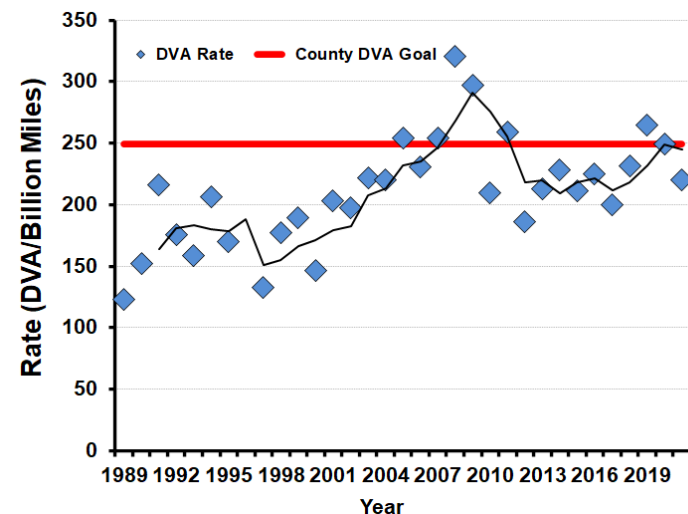
Chronic Wasting Disease Detected: No

Check Station Location: N/A

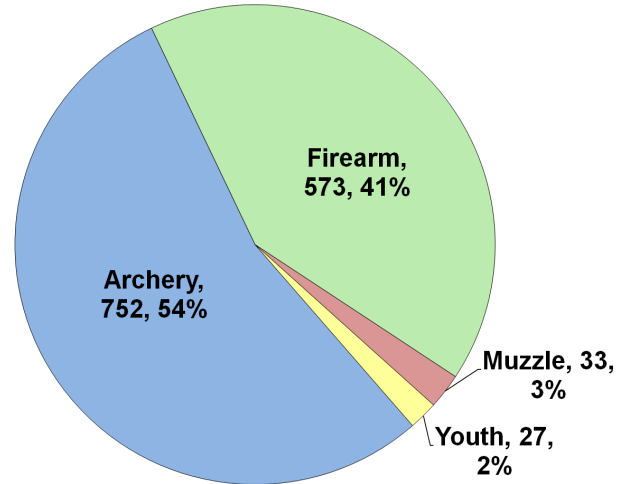
Late Winter/CWD Season in 2022-2023: No.

Deer Vehicle Accident (DVA) rates (accidents per billion miles driven) are used as an index of deer population size. Counties are closed to Late Winter/CWD season if DVA rates remain below goal, unless other factors (excessive crop damage and/or disease issues) are present.

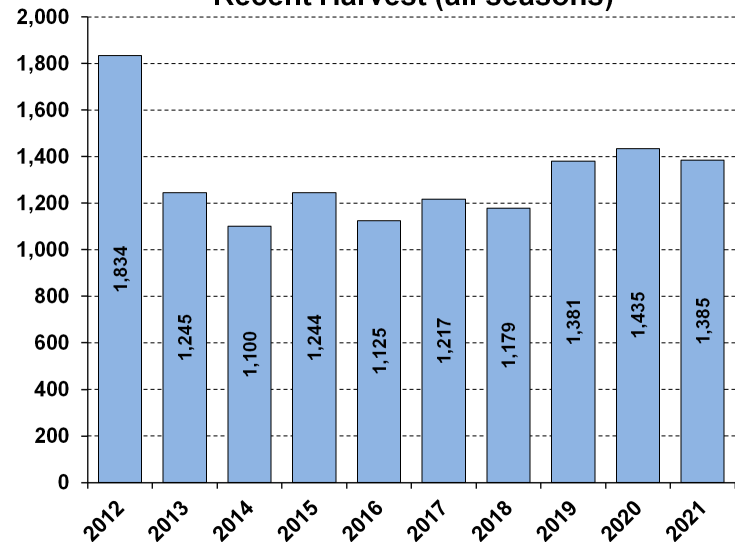
Last year in Late Winter/CWD: 2014



2021-2022 Harvest by Season



Recent Harvest (all seasons)



Recent Archery Harvest by Bow Type

Type	2017	2018	2019	2020	2021
Compound	356	339	364	403	354
Crossbow	180	228	322	380	388
Traditional	6	3	9	7	10
Total	542	570	695	790	752

Age/Sex Composition of Recent Harvest (%)

	2017	2018	2019	2020	2021
M - Adult	22.2	25.2	24.3	24.5	27.6
M - Yearling	16.8	14.8	16.1	15.1	15.1
M - Fawn	12.2	11.7	8.8	10.9	8.5
F - Adult	40.1	38.9	40.8	41.7	39.3
F - Fawn	8.2	8.0	9.9	7.9	9.5

M - Adult = 2.5 and older; F - Adult = 1.5 and older