ArcGIS - Landfills/Shingle Recycling Facilities as of January 2014 - Microsoft Internet Explorer provided by State of Illinois

http://www.arcgis.com/home/webmap/viewer.html?webmap=0647481cd5b24af4978df042ddb25b58&extent=-94.3091,36.6049,-83.7951,42.834

Yahoo! Search

Favorites | State of Illinois Enterprise ...

ArcGIS - Landfills/Shingle Recycling Facilities as o...

Page | Safety | Tools

ArcGIS | Landfills/Shingle Recycling Facilities as of January 2014

MODIFY MAP | SIGN IN

Details | Basemap | Share | Print | Measure

Legend

Shingle Recycling Facilities

Landfills That Can Take Shingles

Landfills That Cannot Take Shingles

25 Mile Buffer of Shingle Recycling Facilities

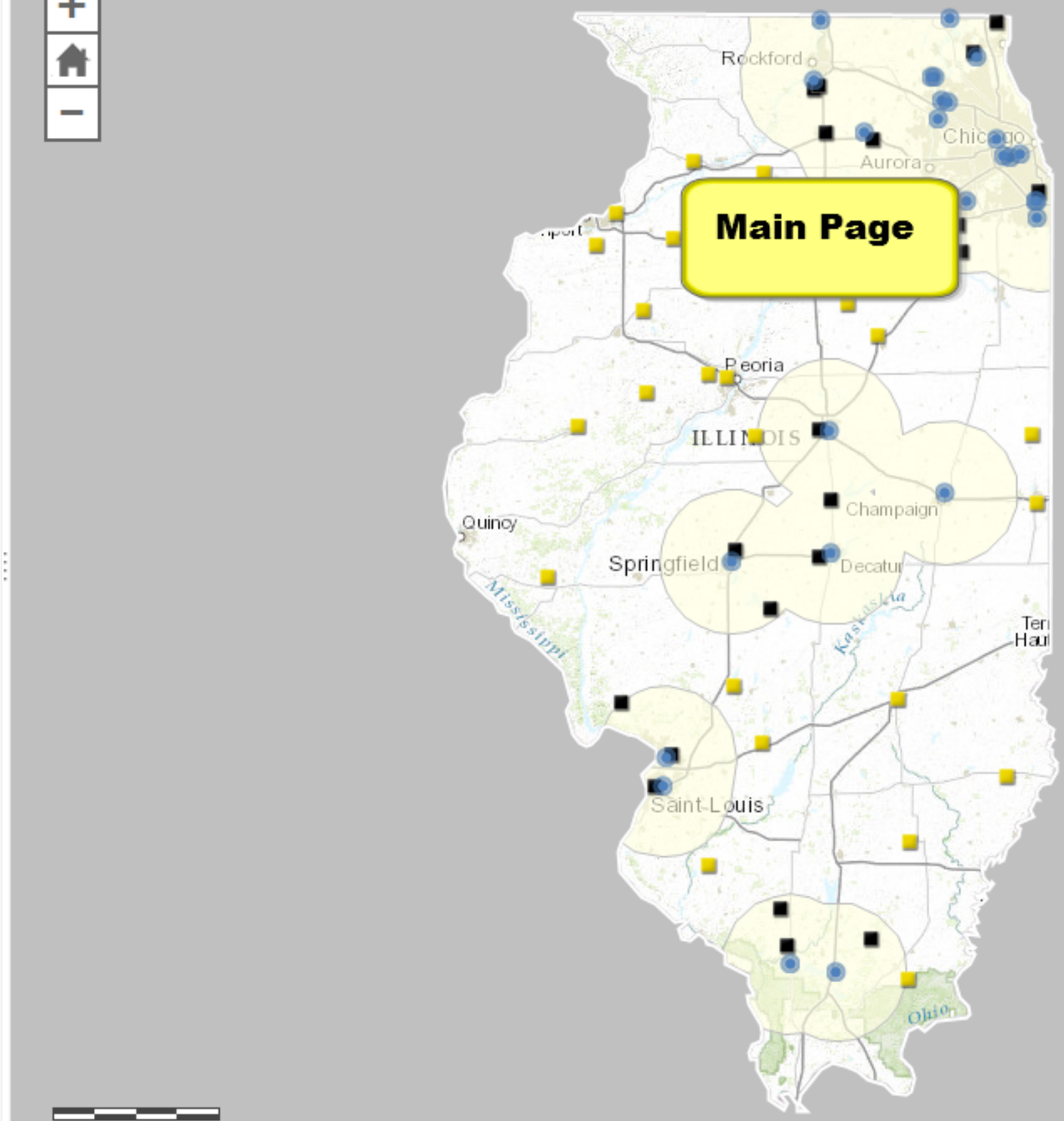

Capture Now

Esri, DeLorme, FAO, USGS, NOAA, EPA, NPS

POWERED BY esri

Esri.com . Help . Terms of Use . Privacy . Contact Esri . Report Abuse

Done | Internet | Protected Mode: On | 100%

ArcGIS - Landfills/Shingle Recycling Facilities as of January 2014 - Microsoft Internet Explorer provided by State of Illinois

http://www.arcgis.com/home/webmap/viewer.html?webmap=0647481cd5b24af4978df042ddb25b58&extent=-94.3091,36.6049,-83.7951,42.834

Yahoo! Search

Favorites | State of Illinois Enterprise ...

ArcGIS - Landfills/Shingle Recycling Facilities as o...

Page | Safety | Tools

ArcGIS

Landfills/Shingle Recycling Facilities as of January 2014

MODIFY MAP | SIGN IN

Details

To Open Details Box Click Here

Share | Print | Measure

Legend

Shingle Recycling Facilities

Landfills That Can Take Shingles

Landfills That Cannot Take Shingles

25 Mile Buffer of Shingle Recycling Facilities

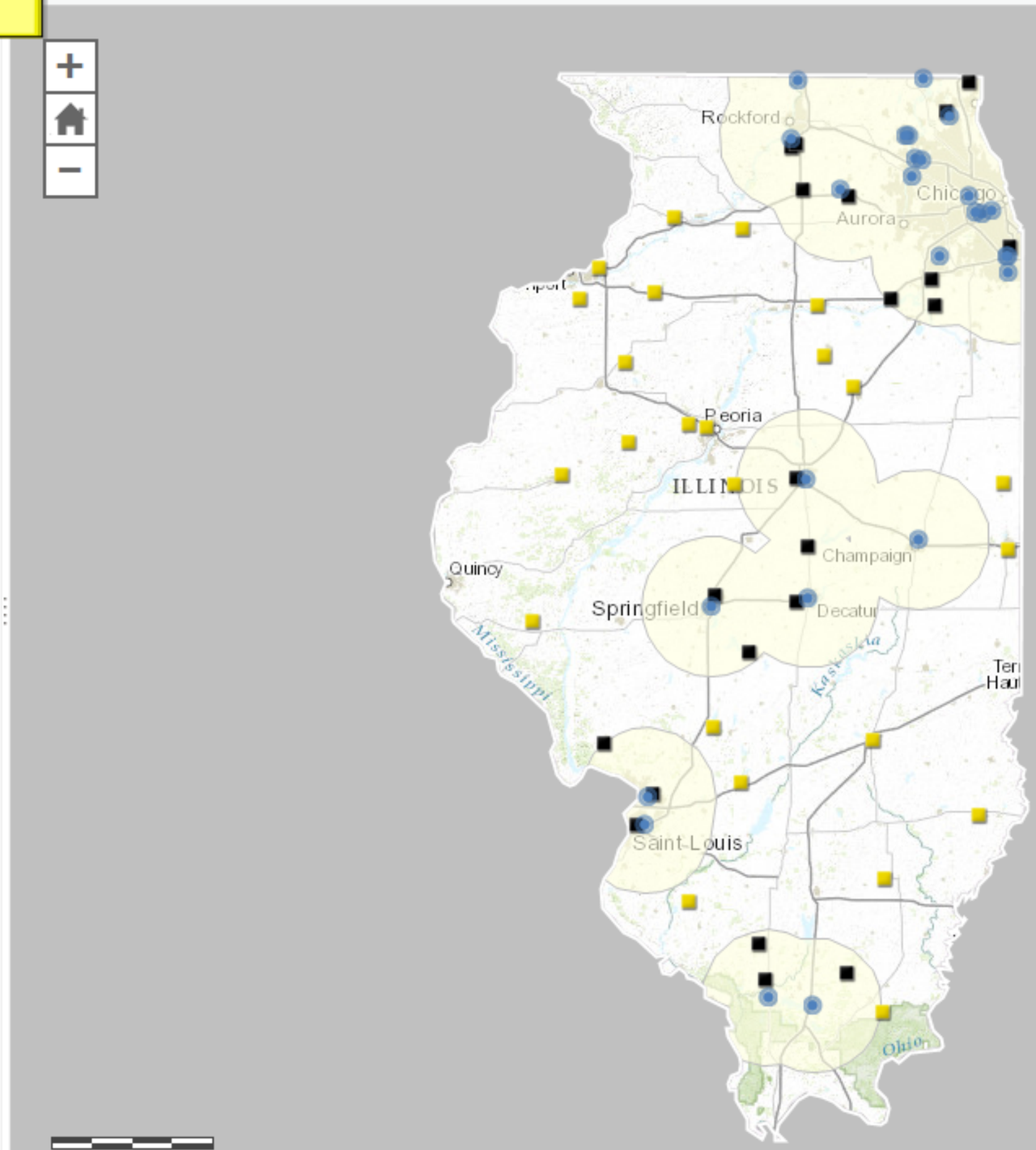

Esri.com . Help . Terms of Use . Privacy . Contact Esri . Report Abuse

POWERED BY esri

Done | Internet | Protected Mode: On | 100%

ArcGIS - Landfills/Shingle Recycling Facilities as of January 2014 - Microsoft Internet Explorer provided by State of Illinois

http://www.arcgis.com/home/webmap/viewer.html?webmap=0647481cd5b24af4978df042ddb25b58&extent=-94.3091,36.6049,-83.7951,42.834

Yahoo! Search

Favorites | State of Illinois Enterprise ...

ArcGIS - Landfills/Shingle Recycling Facilities as o...

Page | Safety | Tools

ArcGIS Landfills/Shingle Recycling Facilities as of January 2014

MODIFY MAP | SIGN IN

Details | Basemap | Share | Print | Measure

Basemap Gallery

To Change Basemaps Click here

Select a basemap

Imagery | Imagery with Labels | Streets

Topographic | Terrain with Labels | Light Gray Canvas

National Geographic | Oceans | OpenStreetMap

Select Desired Basemap From List

Legend

Shingle Recycli

Landfills That C

Landfills That C

25 Mile Buffer Facilities

Rockford, Chicago, Aurora, Peoria, ILLINOIS, Champaign, Quincy, Springfield, Decatur, Mississippi, Kaskaskia, Saint Louis, Ohio

0 30 60mi

Esri.com . Help . Terms of Use . Privacy . Contact Esri . Report Abuse

Esri, DeLorme, FAO, USGS, NOAA, EPA, NPS

POWERED BY esri

Done | Internet | Protected Mode: On | 100%

ArcGIS - Landfills/Shingle Recycling Facilities as of January 2014 - Microsoft Internet Explorer provided by State of Illinois

http://www.arcgis.com/home/webmap/viewer.html?webmap=0647481cd5b24af4978df042ddb25b58&extent=-94.3091,36.6049,-83.7951,42.834

Yahoo! Search

Favorites | State of Illinois Enterprise ...

ArcGIS - Landfills/Shingle Recycling Facilities as o...

Page | Safety | Tools

ArcGIS | Landfills/Shingle Recycling Facilities as of January 2014

MODIFY MAP | SIGN IN

Details | Basemap | Share | Print | Measure

Legend

Shingle Recycling Facilities

Landfills That Can Take Shingles

Landfills That Cannot Take Shingles

25 Mile Buffer of Shingle Recycling Facilities

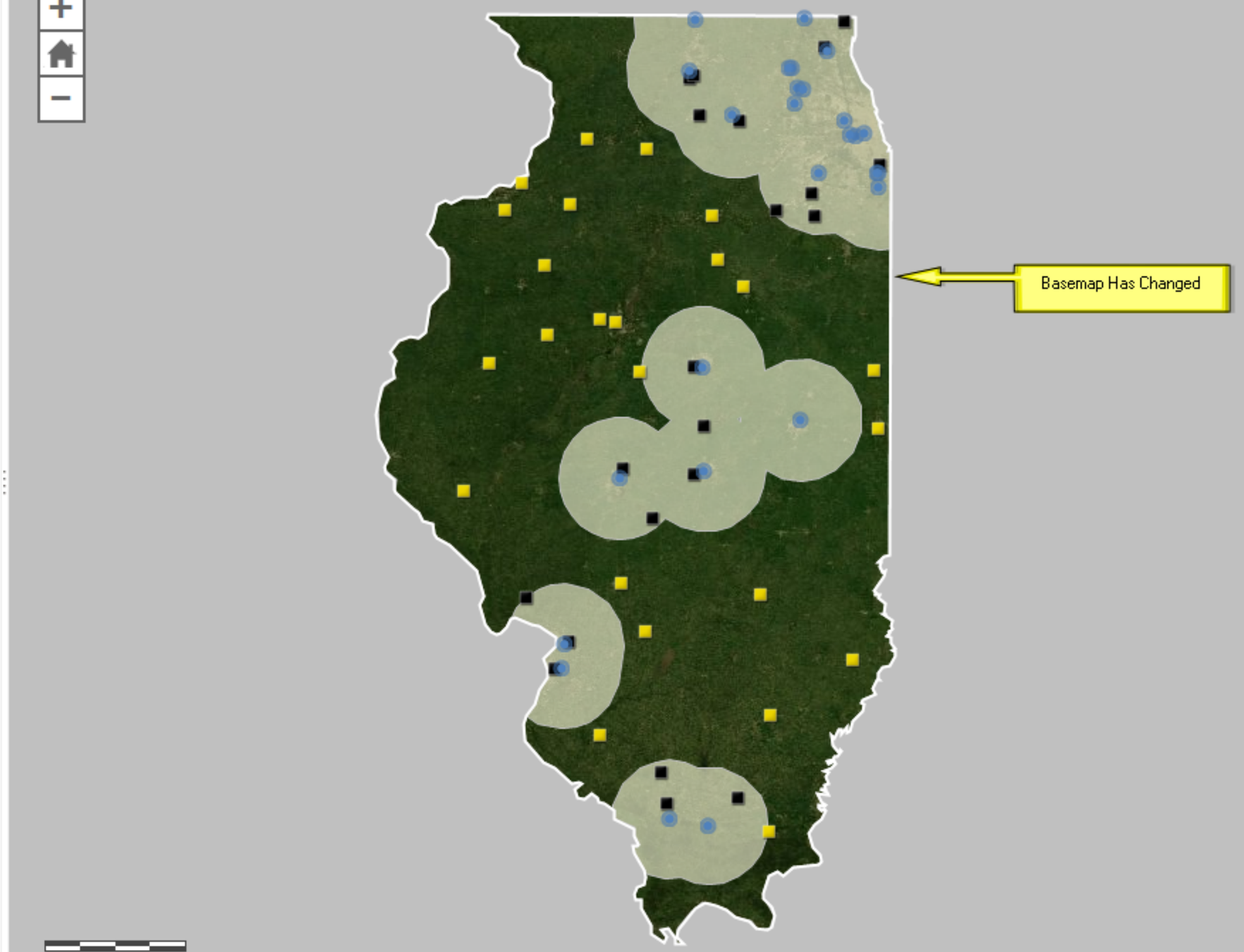

Esri.com . Help . Terms of Use . Privacy . Contact Esri . Report Abuse

POWERED BY esri

Done | Internet | Protected Mode: On | 100%

ArcGIS - Landfills/Shingle Recycling Facilities as of January 2014 - Microsoft Internet Explorer provided by State of Illinois

http://www.arcgis.com/home/webmap/viewer.html?webmap=0647481cd5b24af4978df042ddb25b58&extent=-94.3091,36.6049,-83.7951,42.834

Yahoo! Search

Favorites | State of Illinois Enterprise ...

ArcGIS - Landfills/Shingle Recycling Facilities as o...

Page | Safety | Tools

ArcGIS | Landfills/Shingle Recycling Facilities as of January 2014 | MODIFY MAP | SIGN IN

Details | Basemap | Share | Print | Measure

About this Map

Click Here to Show Additional Information About This Map

Landfills/Shingle Recycling Facilities as of January 2014

Shows Illinois Landfills within 25 miles of Shingle Recycling Facilities

Web Map by epa4416

Last Modified: February 14, 2014

(0 ratings, 0 comments, 128 views)

More Details...

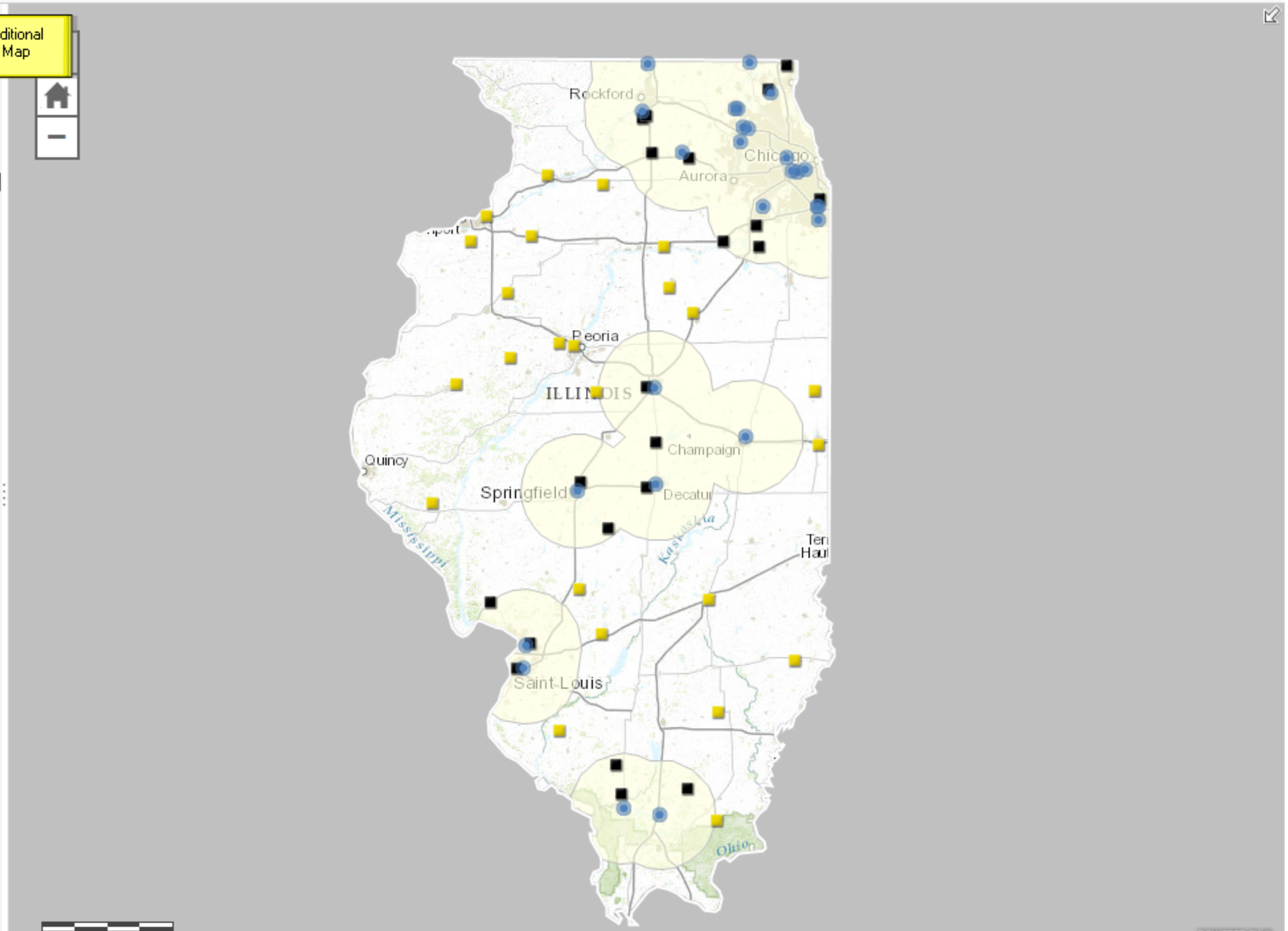

Esri, DeLorme, FAO, USGS, NOAA, EPA, NPS

POWERED BY esri

Esri.com . Help . Terms of Use . Privacy . Contact Esri . Report Abuse

Done | Internet | Protected Mode: On | 100%

ArcGIS - Landfills/Shingle Recycling Facilities as of January 2014 - Microsoft Internet Explorer provided by State of Illinois

http://www.arcgis.com/home/webmap/viewer.html?webmap=0647481cd5b24af4978df042ddb25b58&extent=-94.3091,36.6049,-83.7951,42.834

Yahoo! Search

Favorites | State of Illinois Enterprise ...

ArcGIS - Landfills/Shingle Recycling Facilities as o...

Page | Safety | Tools

ArcGIS Landfills/Shingle Recycling Facilities as of January 2014

MODIFY MAP | SIGN IN

Details | Basemap | Share | Print | Measure

Click Here to Show The Contents Of The Map

Show Contents of M

Contents

- Shingle Recycling Facilities
- Landfills That Can Take Shingles
- Landfills That Cannot Take Shingles
- State Mask
- 25 Mile Buffer of Shingle Recycling Facilities
- Topographic

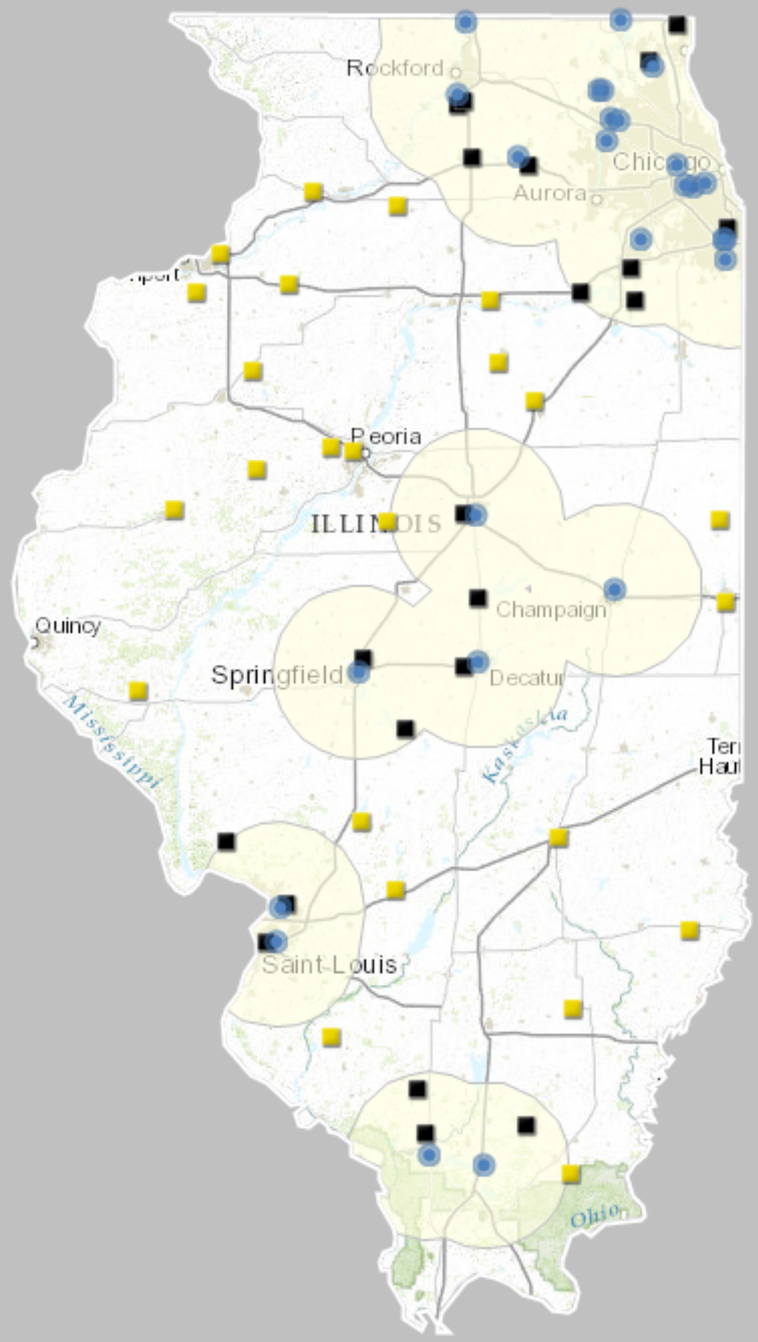

Esri, DeLorme, FAO, USGS, NOAA, EPA, NPS

POWERED BY esri

Esri.com . Help . Terms of Use . Privacy . Contact Esri . Report Abuse

Done | Internet | Protected Mode: On | 100%

ArcGIS - Landfills/Shingle Recycling Facilities as of January 2014 - Microsoft Internet Explorer provided by State of Illinois

http://www.arcgis.com/home/webmap/viewer.html?webmap=0647481cd5b24af4978df042ddb25b58&extent=-94.3091,36.6049,-83.7951,42.834

Yahoo! Search

Favorites | State of Illinois Enterprise ...

ArcGIS - Landfills/Shingle Recycling Facilities as o...

Page | Safety | Tools

ArcGIS | Landfills/Shingle Recycling Facilities as of January 2014

MODIFY MAP | SIGN IN

Details | Basemap | Share | Print | Measure

Click In The Check Box To Turn Layers On or Off

- [ ] Shingle Recycling Facilities
- [x] Landfills That Can Take Shingles
- [x] Landfills That Cannot Take Shingles
- [x] State Mask
- [x] 25 Mile Buffer of Shingle Recycling Facilities

Topographic

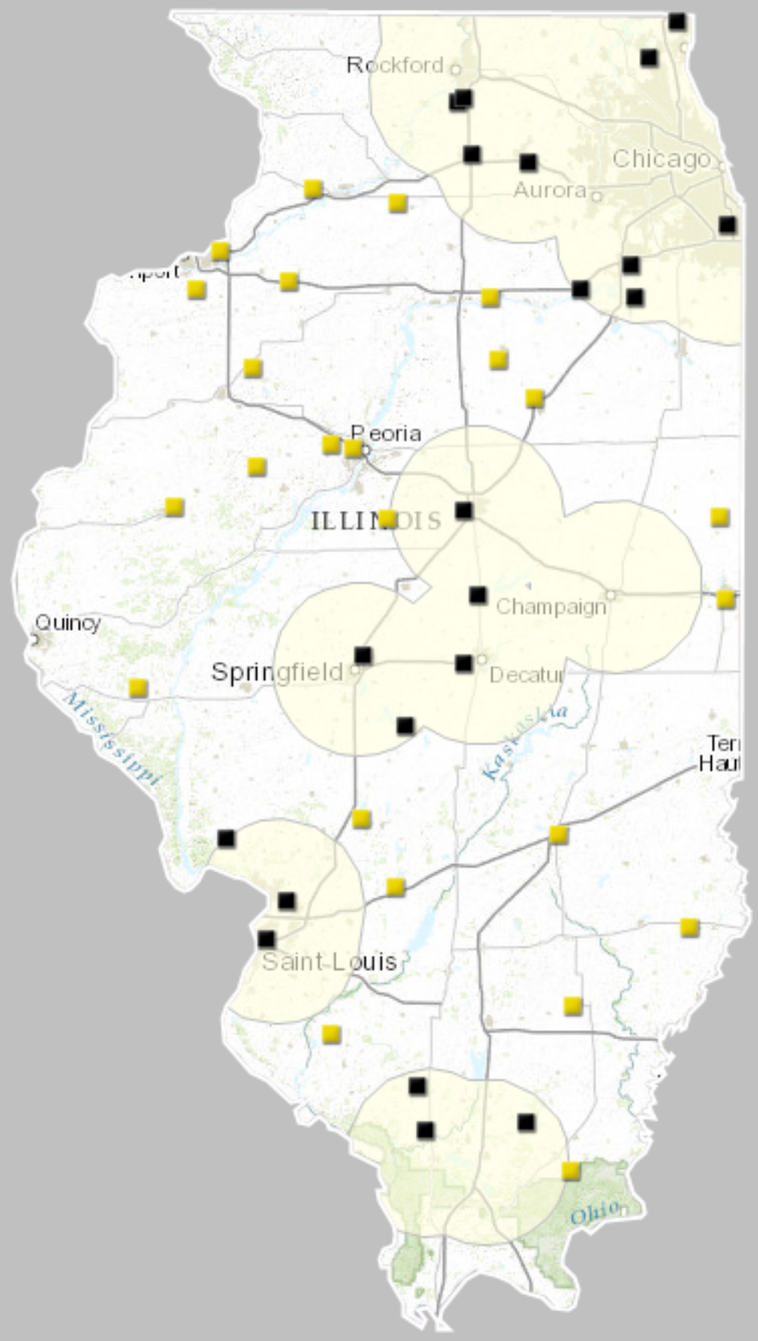

Esri.com . Help . Terms of Use . Privacy . Contact Esri . Report Abuse

Esri, DeLorme, FAO, USGS, NOAA, EPA, NPS

POWERED BY esri

Done | Internet | Protected Mode: On | 100%

ArcGIS - Landfills/Shingle Recycling Facilities as of January 2014 - Microsoft Internet Explorer provided by State of Illinois

http://www.arcgis.com/home/webmap/viewer.html?webmap=0647481cd5b24af4978df042ddb25b58&extent=-94.3091,36.6049,-83.7951,42.834

Yahoo! Search

Favorites | State of Illinois Enterprise ...

ArcGIS - Landfills/Shingle Recycling Facilities as o...

Page | Safety | Tools

ArcGIS Landfills/Shingle Recycling Facilities as of January 2014

MODIFY MAP | SIGN IN

Details | Basemap | Share | Print | Measure

Click Here to Show The Map Legend (Default Setting)

Show Map Legend

Legend

Shingle Recycling Facilities

Landfills That Can Take Shingles

Landfills That Cannot Take Shingles

25 Mile Buffer of Shingle Recycling Facilities

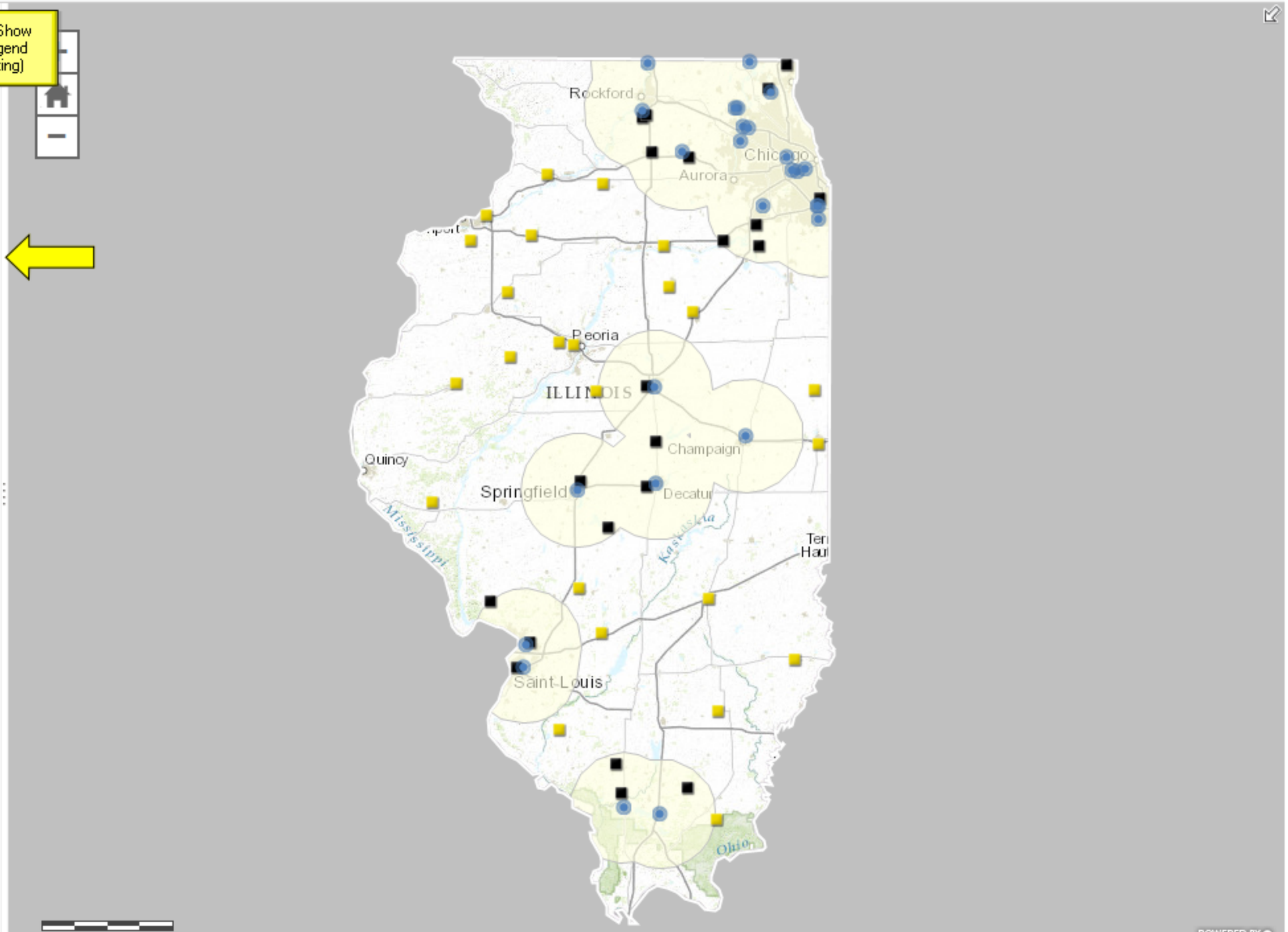

Esri.com . Help . Terms of Use . Privacy . Contact Esri . Report Abuse

Done | Internet | Protected Mode: On | 100%

ArcGIS - Landfills/Shingle Recycling Facilities as of January 2014 - Microsoft Internet Explorer provided by State of Illinois

http://www.arcgis.com/home/webmap/viewer.html?webmap=0647481cd5b24af4978df042ddb25b58&extent=-94.3091,36.6049,-83.7951,42.834

Yahoo! Search

Favorites | State of Illinois Enterprise ...

ArcGIS - Landfills/Shingle Recycling Facilities as o...

Page | Safety | Tools

ArcGIS | Landfills/Shingle Recycling Facilities as of January 2014

MODIFY MAP | SIGN IN

Details | Basemap | Share | Print | Measure

Contents

- Shingle Recycling Facilities
- Landfills That Can Take Shingles
- Landfills That Cannot Take Shingles
- State Mask
- 25 Mile Buffer of Shingle Recycling Facilities

Topographic

Click Here To Zoom In At A Fixed Rate Per Click

Kewanee
Galesburg
Peoria
East Peoria
Canton
Pekin
Pontiac
Kankakee
Bloomington
Rantoul
Champaign
Lincoln
Decatur
Springfield
Jacksonville
Hannibal
Quincy
Taylorville
Mattoon
Charleston
Edwardsville
Glen Carbon
Collinsville
Swansea
Belleville
Centralia
Mount Vernon
Spoon River
Sangamon River
Embarras River
Little Wabash River

0 15 30mi

Esri, DeLorme, FAO, USGS, EPA, NPS

POWERED BY esri

Esri.com . Help . Terms of Use . Privacy . Contact Esri . Report Abuse

Done | Internet | Protected Mode: On | 100%

ArcGIS - Landfills/Shingle Recycling Facilities as of January 2014 - Microsoft Internet Explorer provided by State of Illinois

http://www.arcgis.com/home/webmap/viewer.html?webmap=0647481cd5b24af4978df042ddb25b58&extent=-94.3091,36.6049,-83.7951,42.834

Yahoo! Search

Favorites | State of Illinois Enterprise ...

ArcGIS - Landfills/Shingle Recycling Facilities as o...

Page | Safety | Tools

ArcGIS | Landfills/Shingle Recycling Facilities as of January 2014

MODIFY MAP | SIGN IN

Details | Basemap | Share | Print | Measure

Contents

- Shingle Recycling Facilities
- Landfills That Can Take Shingles
- Landfills That Cannot Take Shingles
- State Mask
- 25 Mile Buffer of Shingle Recycling Facilities

Topographic

Click Here To Zoom Out At A Fixed Rate Per Click

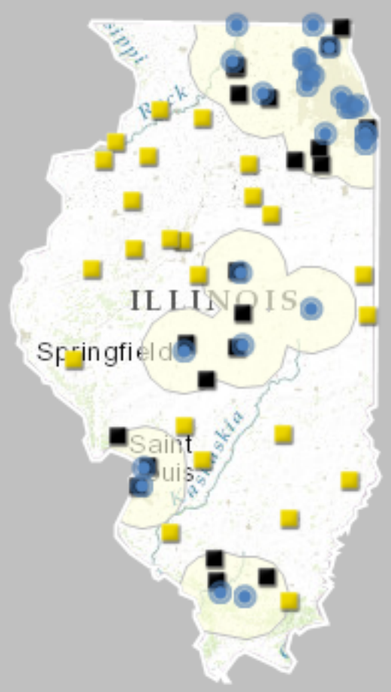

0 50 100mi

Esri, DeLorme, FAO, USGS, NOAA, EPA, NPS

POWERED BY esri

Esri.com . Help . Terms of Use . Privacy . Contact Esri . Report Abuse

Done | Internet | Protected Mode: On | 100%

ArcGIS - Landfills/Shingle Recycling Facilities as of January 2014 - Microsoft Internet Explorer provided by State of Illinois

http://www.arcgis.com/home/webmap/viewer.html?webmap=0647481cd5b24af4978df042ddb25b58&extent=-94.3091,36.6049,-83.7951,42.834

Yahoo! Search

Favorites | State of Illinois Enterprise ...

ArcGIS - Landfills/Shingle Recycling Facilities as o...

Page | Safety | Tools

ArcGIS Landfills/Shingle Recycling Facilities as of January 2014

MODIFY MAP | SIGN IN

Details | Basemap | Share | Print | Measure

Contents

- Shingle Recycling Facilities
- Landfills That Can Take Shingles
- Landfills That Cannot Take Shingles
- State Mask
- 25 Mile Buffer of Shingle Recycling Facilities
- Topographic

Default extent

Click Here To Return To The Full Statewide Extent

Chicago
Aurora
Peoria
ILLINOIS
Champaign
Quincy
Springfield
Decatur
Mississippi
Saint Louis
Ohio

0 30 60mi

Esri, DeLorme, FAO, USGS, NOAA, EPA, NPS

POWERED BY esri

Esri.com . Help . Terms of Use . Privacy . Contact Esri . Report Abuse

Done

Internet | Protected Mode: On

100%

ArcGIS - Landfills/Shingle Recycling Facilities as of January 2014 - Microsoft Internet Explorer provided by State of Illinois

http://www.arcgis.com/home/webmap/viewer.html?webmap=0647481cd5b24af4978df042ddb25b58&extent=-94.3091,36.6049,-83.7951,42.834

Yahoo! Search

Favorites | State of Illinois Enterprise ...

ArcGIS - Landfills/Shingle Recycling Facilities as o...

Page | Safety | Tools

ArcGIS | Landfills/Shingle Recycling Facilities as of January 2014

MODIFY MAP | SIGN IN

Details | Basemap | Share | Print | Measure

Contents

- Shingle Recycling Facilities
- Landfills That Can Take Shingles
- Landfills That Cannot Take Shingles
- State Mask
- 25 Mile Buffer of Shingle Recycling Facilities

Topographic

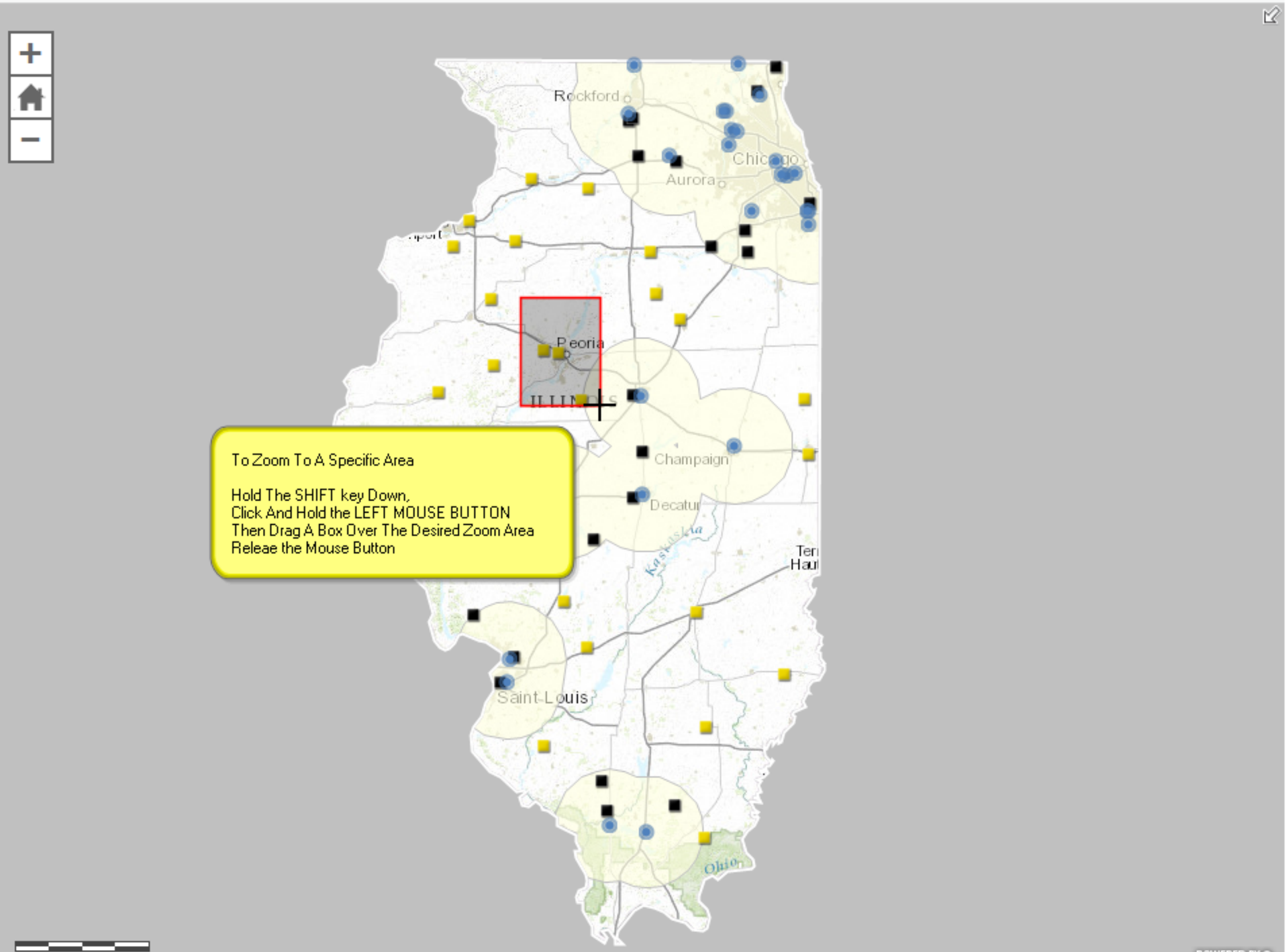

Esri.com . Help . Terms of Use . Privacy . Contact Esri . Report Abuse

Done | Internet | Protected Mode: On | 100%

ArcGIS - Landfills/Shingle Recycling Facilities as of January 2014 - Microsoft Internet Explorer provided by State of Illinois

http://www.arcgis.com/home/webmap/viewer.html?webmap=0647481cd5b24af4978df042ddb25b58&extent=-94.3091,36.6049,-83.7951,42.834

Yahoo! Search

Favorites | State of Illinois Enterprise ...

ArcGIS - Landfills/Shingle Recycling Facilities as o...

Page | Safety | Tools

ArcGIS Landfills/Shingle Recycling Facilities as of January 2014

MODIFY MAP | SIGN IN

Details | Basemap | Share | Print | Measure

Contents

- Shingle Recycling Facilities
- Landfills That Can Take Shingles
- Landfills That Cannot Take Shingles
- State Mask
- 25 Mile Buffer of Shingle Recycling Facilities

Topographic

Left Mouse Click Over Feature To Obtain More Information About The Facility

Shingle Recycling Facilities:

Site Name	Mr. Mulch inc
Log Number	BUD10-010-M1
BOL ID #	2010455105
Latitude	42.47081
Longitude	-89.02850

Zoom to

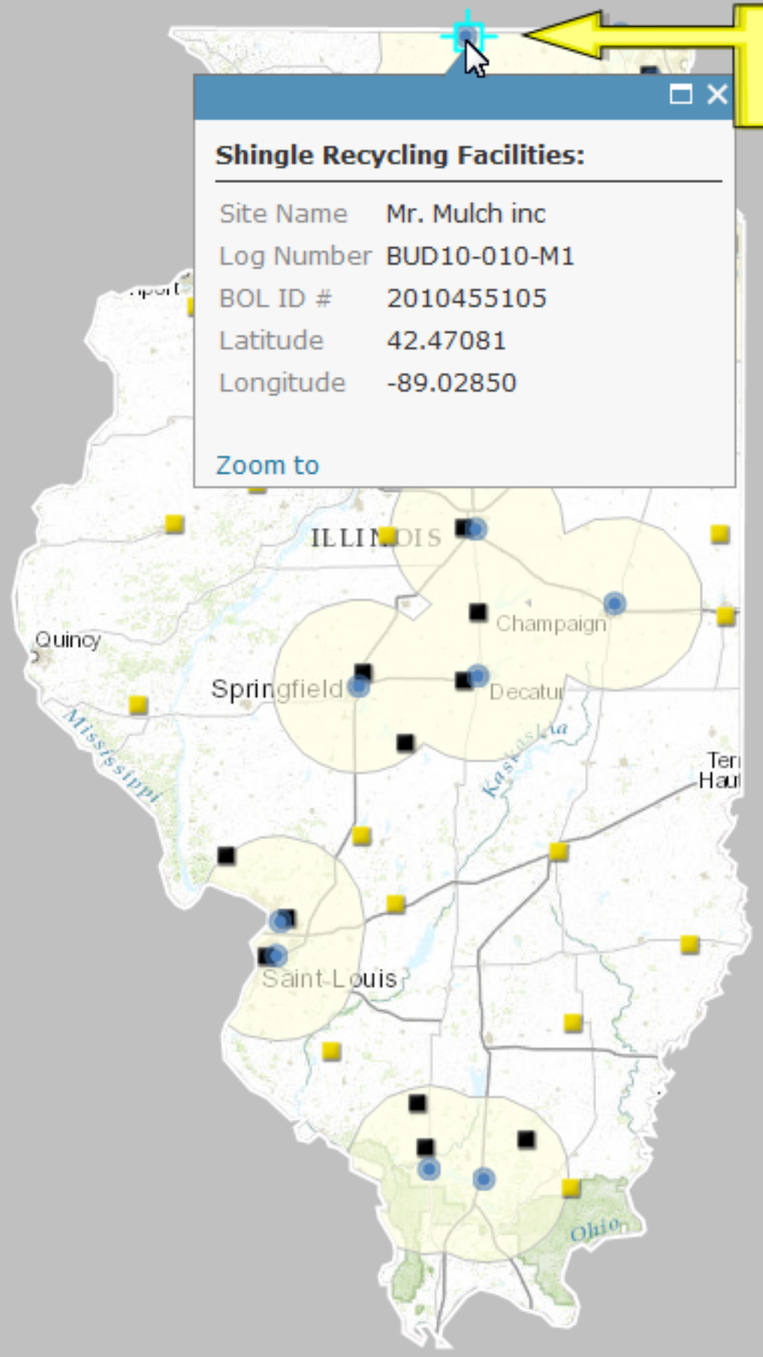

0 30 60mi

Esri, DeLorme, FAO, USGS, NOAA, EPA, NPS

POWERED BY esri

Esri.com . Help . Terms of Use . Privacy . Contact Esri . Report Abuse

(2 items remaining) Downloading picture http://server.arcgisonline.com/ArcGIS/rest/services/World_Topo_Map/MapServer/tile/8/93/

Internet | Protected Mode: On

100%

ArcGIS - Landfills/Shingle Recycling Facilities as of January 2014 - Microsoft Internet Explorer provided by State of Illinois

http://www.arcgis.com/home/webmap/viewer.html?webmap=0647481cd5b24af4978df042ddb25b58&extent=-94.3091,36.6049,-83.7951,42.834

Favorites | State of Illinois Enterprise ...

ArcGIS - Landfills/Shingle Recycling Facilities as o...

Page | Safety | Tools

ArcGIS | Landfills/Shingle Recycling Facilities as of January 2014 | MODIFY MAP | SIGN IN

Details | Basemap | Share | Print | Measure

Legend

Shingle Recycling Facilities

Landfills That Can Take Shingles

Landfills That Cannot Take Shingles

25 Mile Buffer of Shingle Recycling Facilities

Left Mouse Click Over Feature To Obtain More Information About The Facility

Landfills That Cannot Take Shingles

Facility Name	Rochelle Municipal LF No. 2
BOL ID #	1418030020
Location	6513 Mulford Road
Municipality	Rochelle
Latitude	41.92816
Longitude	-88.99991

Zoom to

Rockford | Sterling | Rock River | Hoffman | Burlington | Macomb | Quincy | Springfield | Wabash R | Vincennes | Mount Vernon | Ohio River

0 30 60mi

Sources: Esri, USGS, NOAA | Sources: Esri, DeLorme, USGS, NPS

POWERED BY esri

Esri.com . Help . Terms of Use . Privacy . Contact Esri . Report Abuse

Done | Internet | Protected Mode: On | 100%

ArcGIS - Landfills/Shingle Recycling Facilities as of January 2014 - Microsoft Internet Explorer provided by State of Illinois

http://www.arcgis.com/home/webmap/viewer.html?webmap=0647481cd5b24af4978df042ddb25b58&extent=-94.3091,36.6049,-83.7951,42.834

Yahoo! Search

Favorites | State of Illinois Enterprise ...

ArcGIS - Landfills/Shingle Recycling Facilities as o...

Page | Safety | Tools

ArcGIS | Landfills/Shingle Recycling Facilities as of January 2014

MODIFY MAP | SIGN IN

Details | Basemap | Share | Print | Measure

Contents

- Shingle Recycling Facilities
- Landfills That Can Take Shingles
- Landfills That Cannot Take Shingles
- State Mask
- 25 Mile Buffer of Shingle Recycling Facilities

Topographic

Left Click Here To Close The Information Box

Take Shingles

LandName	LandComp LF
LandfillID	0990808103
Location	2840 E. 13th Road
Municipali	Ottawa
strCounty	LaSalle
dblLatDDec	41.34336
dblLonDDec	-88.90290

Zoom to

Rockford
Peoria
ILLINOIS
Champaign
Quincy
Springfield
Decatur
Mississippi
Saint Louis
Ohio

0 30 60mi

Esri, DeLorme, FAO, USGS, NOAA, EPA, NPS

POWERED BY esri

Esri.com . Help . Terms of Use . Privacy . Contact Esri . Report Abuse

Done

Internet | Protected Mode: On

100%