Appendix B-2
2014 Illinois Water Quality Maps

No.	Watershed Name
1	Great Lakes/Calumet River
1a	Lake Michigan Beaches
2	Des Plaines River
3	Upper Fox River
4	Lower Fox River
5	Kishwaukee River
6	Rock River
7	Pecatonica River
8	Green River
9	Mississippi North River
10	Kankakee/Iroquois River
11	Upper Illinois/Mazon River
12	Vermilion (Illinois) River
13	Middle Illinois River
14	Mackinaw River
15	Spoon River
16	Mississippi North Central River
17	La Moine River
18	Lower Illinois/Macoupin Creek
19	Mississippi Central River
20	Lower Sangamon River
21	Upper Sangamon River
22	Salt Creek of Sangamon River
23	Upper Kaskaskia River
24	Middle Kaskaskia/Shoal Creek
25	Lower Kaskaskia River
26	Big Muddy River
27	Mississippi South Central River
28	Mississippi South River
29	Vermilion (Wabash) River
30	Embarras/Middle Wabash River
31	Little and Lower Wabash/Skillet Fork
32	Saline River/Bay Creek
33	Cache River

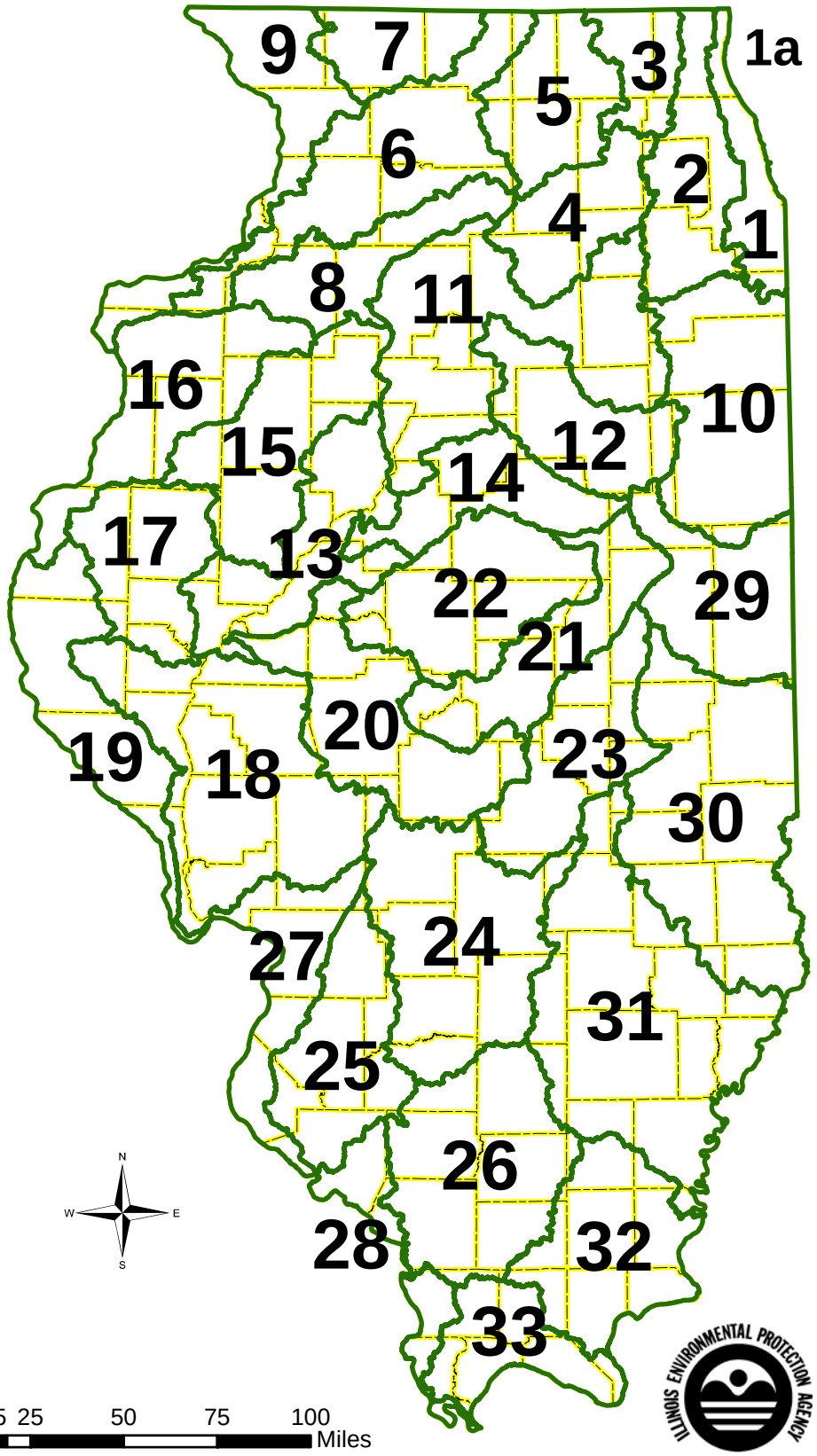

BOW/WMS/Clarke20140311

1. Great Lakes/Calumet River Watershed

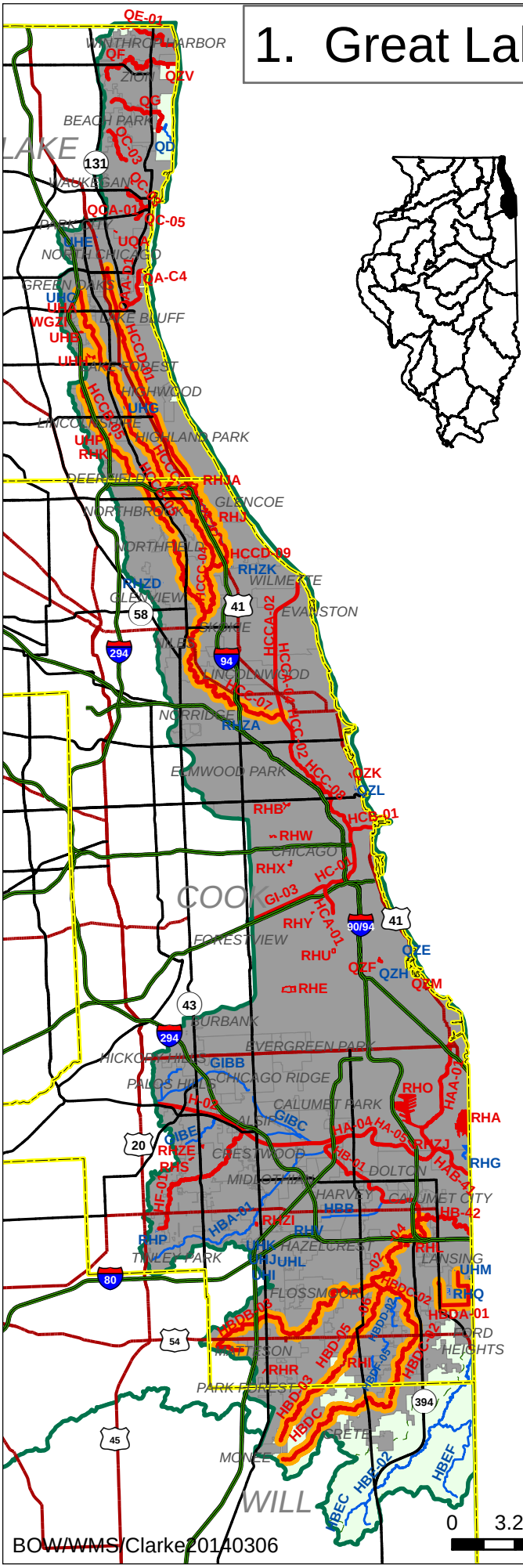

Interstates
State Highways
US Highways
Impaired Waters
Assessed Waters
Approved TMDLs
Ongoing TMDLs
Municipalities
HUC 10 Watersheds
ISWS Watersheds
County Boundaries

N W E S

0 3.25 6.5 13 19.5 26 Miles

Impaired Waters

Water ID	Water Name	Miles/Acres
GI-03	Chic. San. & Ship Canal	5.91
H-02	Calumet-Sag Channel	10.35
HA-04	Little Calumet R. N.	1.72
HA-05	Little Calumet R. N.	5.08
HAA-01	Calumet R.	7.01
HAB-41	Grand Calumet R.	2.62
HB-01	Little Calumet R. S.	8.68
HB-42	Little Calumet R. S.	4.3
HBD-02	Thorn Cr.	3.86
HBD-03	Thorn Cr.	6.52
HBD-04	Thorn Cr.	4.29
HBD-05	Thorn Cr.	2.9
HBD-06	Thorn Cr.	2.22
HBDA-01	North Cr.	4.86
HBDB-03	Butterfield Cr.	15.24
HBDC	Deer Cr.	8.2
HBDC-02	Deer Cr.	10.12
HC-01	S. Br. Chicago R.	3.99
HCA-01	S. Fk. S. Br. Chicago R.	1.49
HCB-01	Chicago R.	1.29
HCC-02	N. Br. Chicago R.	2.05
HCC-07	N. Br. Chicago R.	11.9
HCC-08	N. Br. Chicago R.	5.73
HCCA-02	North Shore Channel	4.33
HCCA-04	N. Shore Channel	3.4
HCCB-05	W. Fk. N. Br. Chic. R.	14.47
HCCC-02	Mid Fk. N. Br. Chic. R.	18.57
HCCC-04	Mid Fk. N. Br. Chic. R.	3.51
HCCD-01	Skokie R.	13.47
HCCD-09	Skokie R.	1.76
HF-01	Tinley Cr.	9.49
QAA-D1	S. Br. Pettibone Cr.	2.69
QA-C4	Pettibone Cr.	0.21
QC-03	Waukegan R.	4.01
QC-05	Waukegan R.	0.54
QCA-01	S. Br. Waukegan R.	0.86
QE-01	Dead Dog Creek	4.68
QF	Kellogg Ravine	6.98
QG	Bull Cr.	5.05
QZF	WASHINGTON PARK LGN	21.7
QZK	LINCOLN PK NORTH PND	9.3
QZM	JACKSON PK SOUTH LGN	18.9
QZV	SAND POND	20
RHA	WOLF	419
RHB	HUMBOLDT PARK LAGOON	19.9
RHE	MARQUETTE PARK LAG.	40
RHI	SAUK TRAIL	28.8
RHJ	SKOKIE LAGOONS	225
RHJA	CHICAGO BOTANIC GARDEN	60.6
RHK	ELEANOR	11
RHL	WAMPUM	35
RHO	CALUMET	1600
RHR	GEORGE (COOK)	8
RHS	TURTLEHEAD	12
RHU	SHERMAN PARK LAGOONS	14
RHW	GARFIELD PK. LAGOON	13.7
RHX	DOUGLAS PARK LAGOON	6.6
RHY	MC KINLEY PK. LAGOON	7
RHZE	ARROWHEAD (COOK)	14
RHZI	MIDLOTHIAN RESERVOIR	25
RHZJ	FLATFOOT LAKE	15
UHA	LAMB'S FARM	15.91
UHB	LUCKY LAKE	10
UHH	EAGLE LAKE	22
UHP	NIELSON POND	7
UQA	DUGDALE	4.61
WGZI	OLD SCHOOL	12

BOW/WMS/Clarke20140306

ILLINOIS ENVIRONMENTAL PROTECTION AGENCY

1a. Lake Michigan Beaches

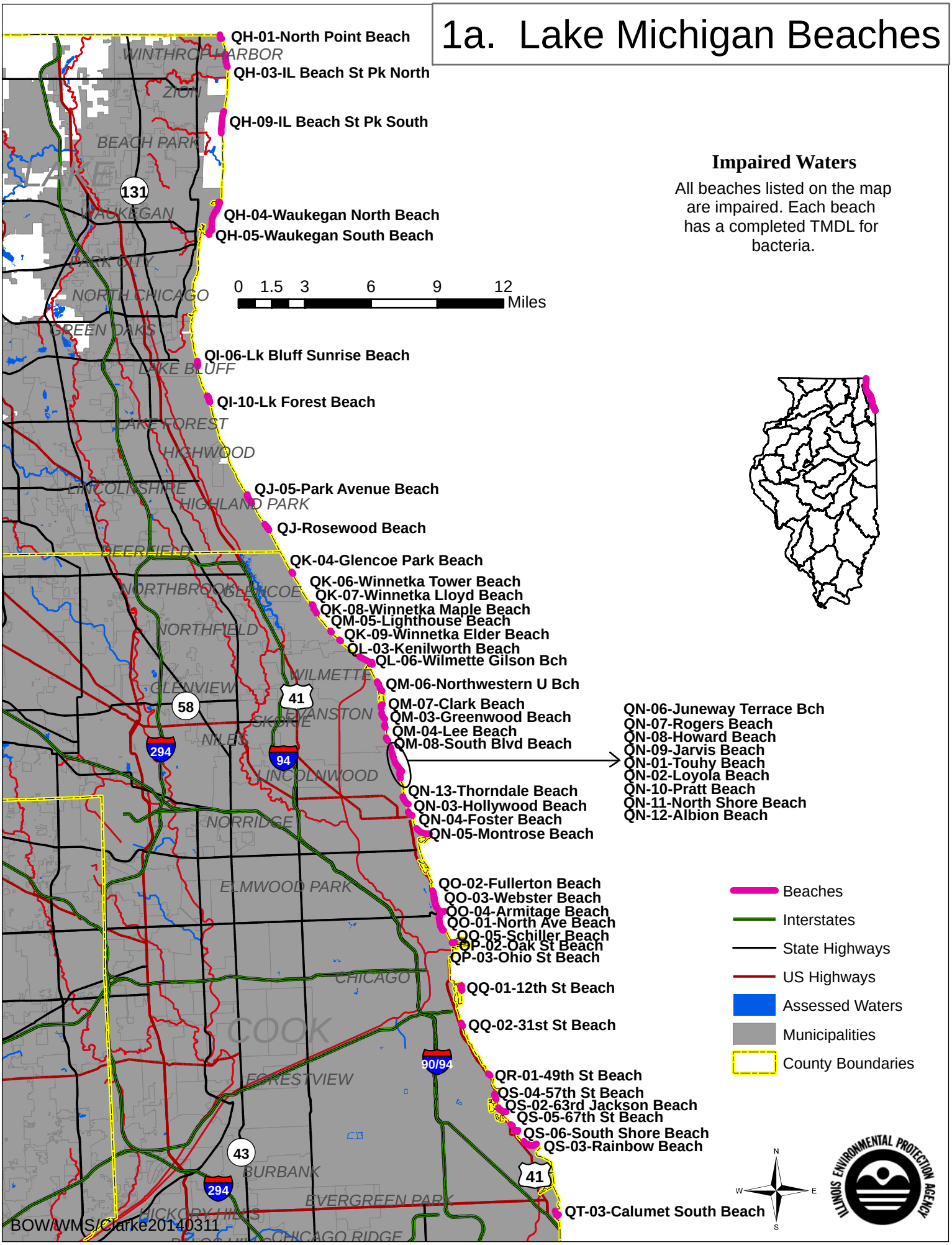

2. Des Plaines River Watershed

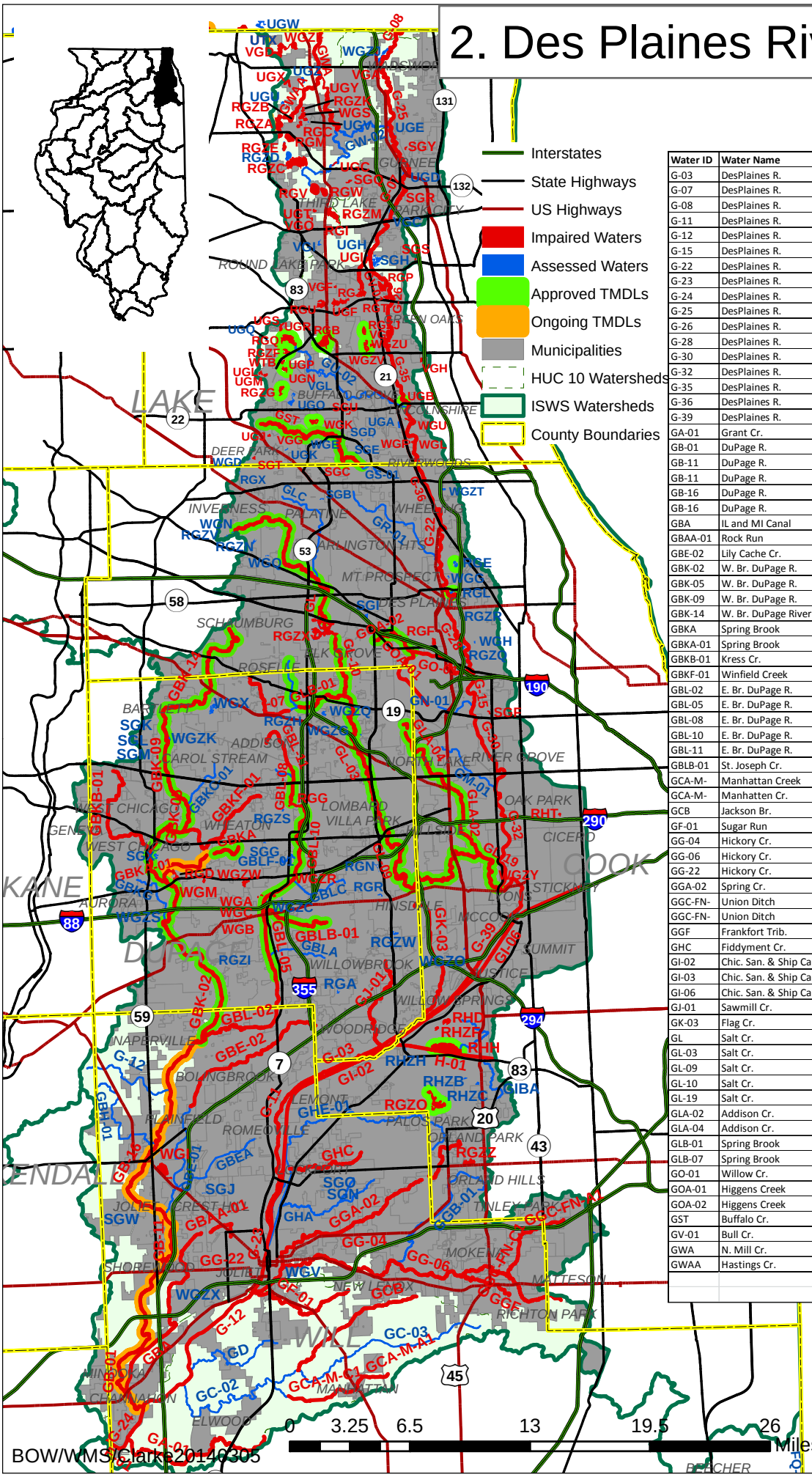

Impaired Waters

Water ID	Water Name	Miles	Water ID	Water Name	Acres
G-03	DesPlaines R.	8.41	RGB	DIAMOND	154
G-07	DesPlaines R.	10.78	RGC	LINDEN	31
G-08	DesPlaines R.	0.98	RGD	SILVER (DuPAGE)	56.9
G-11	DesPlaines R.	9.06	RGF	OPEKA	40.5
G-12	DesPlaines R.	8.52	RGG	CHURCHILL LAGOON	21
G-15	DesPlaines R.	3.52	RGI	GAGES	139
G-22	DesPlaines R.	4.31	RGJ	BUTLER	55
G-23	DesPlaines R.	3.82	RGM	SAND	100.2
G-24	DesPlaines R.	5.18	RGP	MINEAR	77
G-25	DesPlaines R.	6.92	RGQ	COUNTRYSIDE LAKE	142
G-26	DesPlaines R.	6.01	RGT	LIBERTY	31
G-28	DesPlaines R.	9.02	RGU	LOCH LOMOND	75
G-30	DesPlaines R.	5.19	RGV	DRUCE	87
G-32	DesPlaines R.	6.18	RGW	THIRD	162
G-35	DesPlaines R.	5	RGZA	CROOKED	140
G-36	DesPlaines R.	7.22	RGZB	HASTINGS	76
G-39	DesPlaines R.	11.25	RGZC	FOURTH LAKE	306
GA-01	Grant Cr.	11.4	RGZE	SLOUGH	38
GB-01	DuPage R.	8.11	RGZF	SYLVAN	32
GB-11	DuPage R.	10.11	RGZG	FOREST	40
GB-11	DuPage R.	10.11	RGZJ	LAKE CHARLES	39
GB-16	DuPage R.	11.31	RGZK	POTOMAC LAKE	12
GB-16	DuPage R.	11.31	RGZM	VALLEY	12
GBA	IL and MI Canal	5.22	RGZO	TAMPIER LAKE	161.6
GBAA-01	Rock Run	9.11	RGZX	BUSSE WOODS	590
GBE-02	Lily Cache Cr.	10.05	RGZZ	SEDGEWICK	75
GBK-02	W. Br. DuPage R.	9.43	RHD	MAPLE	58.4
GBK-05	W. Br. DuPage R.	10.51	RHH	SAGANASHKEE	325.4
GBK-09	W. Br. DuPage R.	11.85	RHT	COLUMBUS PARK LAG.	5.8
GBK-14	W. Br. DuPage River	3.83	RHZF	BULLFROG	16
GBKA	Spring Brook	1.74	SGC	BUFFALO CREEK	35
GBKA-01	Spring Brook	3.18	SGF	SCHILLER POND	6
GBKB-01	Kress Cr.	7.91	SGQ	BITTERSWEET	10.7
GBKF-01	Winfield Creek	6.89	SGR	GRAND AVENUE MARSH	14.3
GBL-02	E. Br. DuPage R.	8.01	SGS	KATHRYN	5.3
GBL-05	E. Br. DuPage R.	3.18	SGT	LUCY LAKE	8.2
GBL-08	E. Br. DuPage R.	4.69	SGU	LONGVIEW MEADOW	18
GBL-10	E. Br. DuPage R.	4.66	SGY	OSPREY	0
GBL-11	E. Br. DuPage R.	3.45	UGB	HALFDAY PIT	12.82
GBLB-01	St. Joseph Cr.	4.29	UGC	GRANDWOOD PARK LAKE	8.9
GCA-M-	Manhattan Creek	2.52	UGF	ST. MARY'S LAKE	105
GCA-M-	Manhatten Cr.	4.06	UGI	PETERSON POND	9
GCB	Jackson Br.	8.83	UGJ	BISHOP	7.1
GF-01	Sugar Run	7.32	UGL	LAKE LEO	15
GG-04	Hickory Cr.	8.11	UGM	LAKE NAOMI	13
GG-06	Hickory Cr.	12.63	UGN	BRESEN LAKE	24
GG-22	Hickory Cr.	2.25	UGP	POND-A-RUDY	14
GGA-02	Spring Cr.	15.29	UGR	MARY LEE	15.3
GGC-FN-	Union Ditch	4.1	UGS	STOCKHOLM	13.7
GGC-FN-	Union Ditch	1.21	UGT	WILLOW	8.9
GGF	Frankfort Trib.	3.92	UGX	WHITE LAKE	42
GHC	Fiddyment Cr.	5.37	UGY	RASMUSSEN LAKE	55
GI-02	Chic. San. & Ship Canal	13.53	VGA	AMES PIT	10
GI-03	Chic. San. & Ship Canal	5.91	VGD	REDWING SLOUGH	203
GI-06	Chic. San. & Ship Canal	12.4	VGF	INTERNATIONAL MINING	6.7
GJ-01	Sawmill Cr.	6.62	VGG	ALBERT LAKE (outlet)	18
GK-03	Flag Cr.	7.91	VGH	WERHANE LAKE	15
GL	Salt Cr.	11.9	VGJ	HARVEY LAKE	15
GL-03	Salt Cr.	10.52	VGO	COLLEGE TRAIL	8.5
GL-09	Salt Cr.	12.09	WGA	MEADOW	4.9
GL-10	Salt Cr.	3.72	WGB	MARMO	3.7
GL-19	Salt Cr.	3.15	WGC	STERLING POND	2.1
GLA-02	Addison Cr.	6.72	WGF	MEADOW LAKE W.	3.8
GLA-04	Addison Cr.	3.43	WGI	RENWICK LAKE EAST	330
GLB-01	Spring Brook	3.14	WGK	SALEM-REED	41
GLB-07	Spring Brook	4.19	WGL	MEADOW LAKE E.	2
GO-01	Willow Cr.	8.22	WGM	HERRICK	20.5
GOA-01	Higgens Creek	1.69	WGS	WATERFORD (WALDEN)	67
GOA-02	Higgens Creek	1.36	WGU	OLD MILL	8.3
GST	Buffalo Cr.	8.94	WGZF	DEER LAKE	59
GV-01	Bull Cr.	2.33	WGZR	HIDDEN	10
GWA	N. Mill Cr.	6.62	WGZU	BIG BEAR	25
GWAA	Hastings Cr.	4.04	WGZV	LITTLE BEAR	26
			WGZW	RICE (DuPAGE)	38
			WGZY	INDIAN	4

BOW/WMS/clark20146305

3. Upper Fox River Watershed

Impaired Waters

Water ID	Water Name	Miles/Acres
DT-06	Fox R.	8.06
DT-18	Fox R.	5.9
DT-20	Fox R.	7.22
DT-22	Fox R.	7.86
DT-23	Fox R.	7.77
DT-35	Fox R.	5.03
DTG-02	Poplar Cr.	15.52
DTK-04	Nippersink Cr.	16.71
DTK-06	Nippersink Cr.	17.02
DTRA-W-C1	Fiddle Creek	2.04
DTR-W-C3	Slocum Lake Drain	1.08
DTR-W-D1	Slocum Lake Drain	0.92
DTZP-02	Tyler Cr.	14.4
DTZR-01	Crystal Lake Outlet	6.54
DTZS-01	Flint Cr.	11
DTZT-02	Boone Cr.	11.81
RGZT	SPRING (LAKE)	42.92
RTB	DEFIANCE	47.8
RTC	SUN	24
RTD	CATHERINE	164.68
RTF	FOX	1881.12
RTG	BANGS	309
RTH	ROUND	228.6
RTI	CHANNEL	337
RTJ	LONG (LAKE)	393
RTK	CEDAR (LAKE)	302
RTM	EAST LOON	170
RTP	SLOCUM	211
RTQ	GRASS	1623.42
RTR	MARIE (LAKE)	516
RTS	ZURICH	228
RTT	ANTIOCH	88
RTU	PISTAKEE	1700
RTUA	NIPPERSINK	718.16
RTV	REDHEAD	50
RTW	SILVER (McHENRY)	42
RTY	GRISWOLD	141
RTZB	WEST LOON	163
RTZC	WONDER	830
RTZD	MCCULLOM	245
RTZF	TOWER (LAKE)	69
RTZG	DUCK	110
RTZH	WOOSTER	98.5
RTZI	ISLAND	78.2
RTZJ	LILY	89
RTZL	SULLIVAN LAKE	58
RTZP	HIGHLAND	103
RTZQ	TIMBER LAKE (SOUTH)	33
RTZR	ECHO	25
RTZT	BARRINGTON	91
RTZU	HONEY	66
RTZV	KILLARNEY	80
RTZZ	LAKE-IN-THE-HILLS 1W	54
STC	LITTLE SILVER	41
STG	LEISURE	12
STK	LAKE FAIRVIEW	20
STN	BROBERG MARSH	77
STO	LAKE NAPA SUWE	61
STQ	DAVIS LAKE	36
STR	NORTH CHURCHILL	62.4
STS	SOUTH CHURCHILL	24.81
STT	SEVEN ACRE	6.5
STU	CHRISTA	8.9
STV	WOODLAND (HIGHLAND)	7.7
STW	HOOK LAKE	82
STX	COUNTRYSIDE GLEN	7.9
STY	HERON POND	7.9
UTA	LAKE MATTHEWS	9
UTD	SCHREIBER	5.36
UTI	DRUMMOND LAKE	21
UTJ	OLD OAK	11.92
UTK	LAKE HOLLOWAY	13
UTL	CRANBERRY LAKE	16
UTM	HIDDEN LAKE	19
UTP	COLUMBUS PARK LAKE	7
UTS	LAKELAND ESTATES	14
UTT	NORTH TOWER LAKE	7
UTV	CROSS	88.91
UTW	LAKE TRANQUILITY	26
UTX	McGREAL LAKE	24
UTZ	LAKE-OF-THE-HOLLOW	75
VGD	REDWING SLOUGH	203
VTD	DEEP (LAKE)	225.5
VTH	DUNNS	68
VTI	GRASSY (LAKE)	41
VTJ	BLUFF	86
VTK	FISH-DUNCAN	96
VTT	FISCHER LAKE	23
VTW	PETITE	165
VTZA	TURNER	43
VTZJ	LOUISE	38
VTZX	OWENS	5
VTZY	TAYLOR	8.3
WTA	SUMMERHILL ESTATE	49.9
WTB	LOCHANORA	10.3

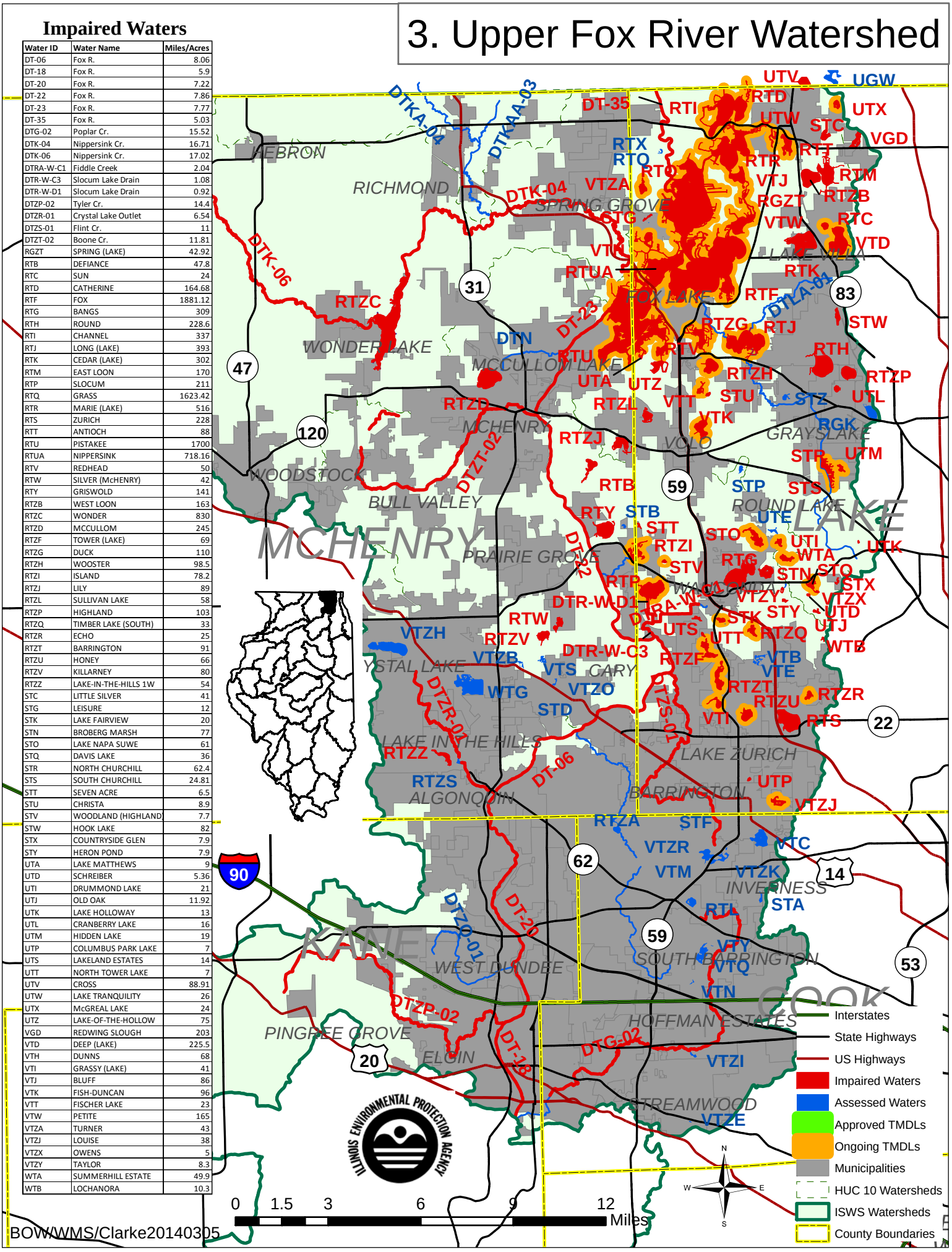

BOW/WMS/Clarke20140305

4. Lower Fox River Watershed

Impaired Waters

Water ID	Water Name	Miles/Acres
DT-01	Fox R.	3.24
DT-02	Fox R.	11
DT-03	Fox R.	7.42
DT-09	Fox R.	8.15
DT-11	Fox R.	4.92
DT-18	Fox R.	5.9
DT-36	Fox R.	2.63
DT-38	Fox R.	10.83
DT-41	Fox R.	11.25
DT-46	Fox R.	3.71
DT-58	Fox R.	3.76
DT-69	Fox R.	4.51
DTD-02	Blackberry Cr.	16.79
DTF-02	Ferson Cr.	14.63
DTZK	Indian Creek	7.86
DTZL-01	Mill Cr.	3.34
DTZO-01	Brewster Cr.	5.44
RTO	JERICHO (MIGHELL)	22
VTP	LOON (SILVER SPRING)	16
VTU	SHABBONA	318
VTX	HOLIDAY	326
WGZL	PICKEREL	22

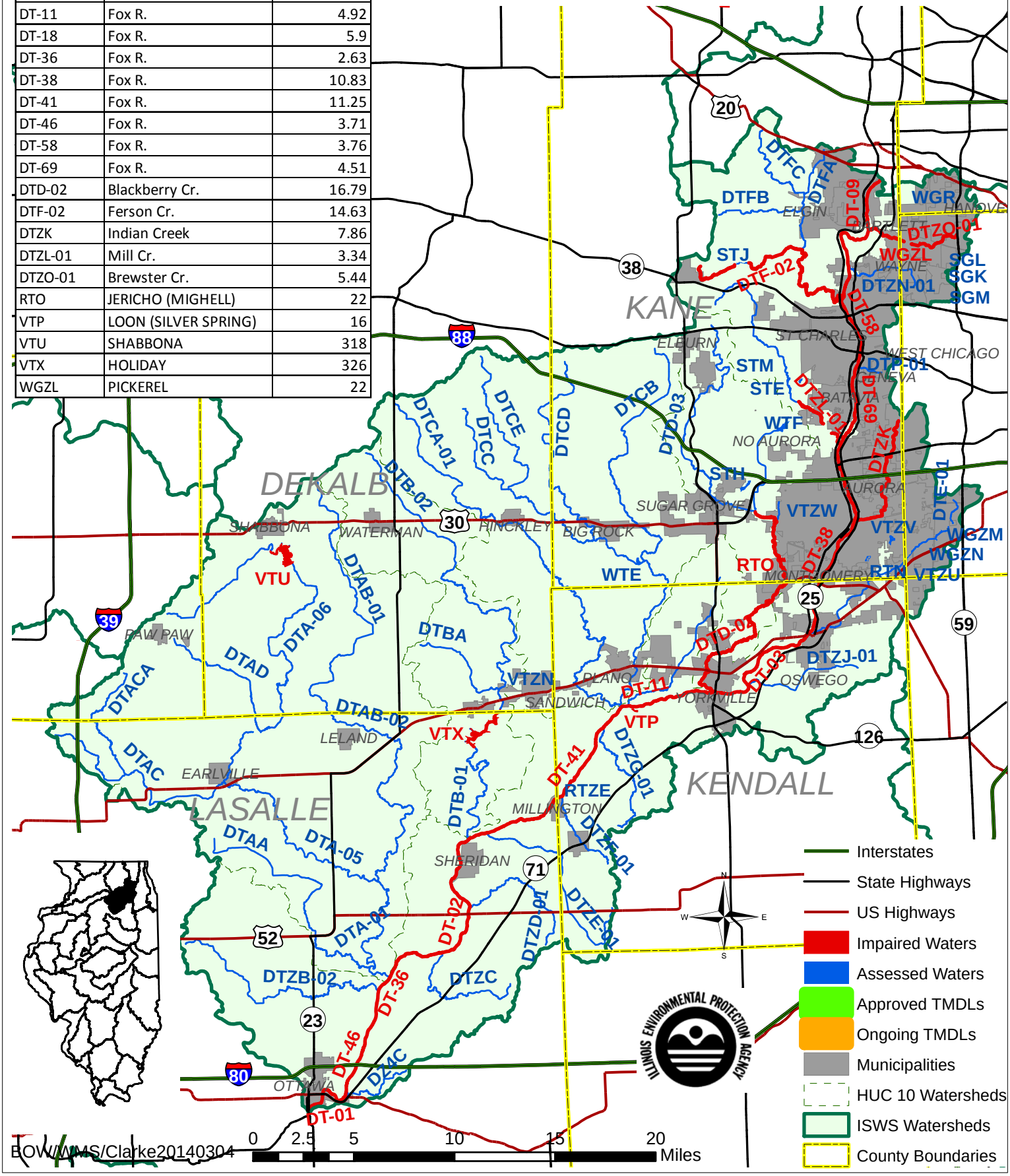

BOW/WMS/Clarke20140304

5. Kishwaukee River Watershed

Impaired Waters

Water ID	Water Name	Miles/Acres
PQ-02	Kishwaukee R.	4.75
PQ-07	Kishwaukee R.	5.14
PQ-10	Kishwaukee R.	12.87
PQ-12	Kishwaukee R.	14.12
PQ-13	Kishwaukee R.	19.84
PQ-14	Kishwaukee R.	11.6
PQB-02	Killbuck Cr.	6.56
PQBA	E. Br. Killbuck Cr.	14.93
PQC-02	S. Br. Kishwaukee R.	12.37
PQC-05	S. Br. Kishwaukee R.	15.88
PQC-06	S. Br. Kishwaukee R.	5.5
PQC-09	S. Br. Kishwaukee R.	9.18
PQC-11	S. Br. Kishwaukee R.	7.18
PQC-13	S. Br. Kishwaukee R.	14.21
PQCE	Deer Cr.	9.66
PQE-06	Piscasaw Cr.	12.65
PQE-07	Piscasaw Cr.	14.6
PQEA-H-C1	Mokeler Creek	1.24
PQEC-A	Lawrence Cr.	4.35
PQEC-C	Lawrence Cr.	3.93
PQF-06	Coon Cr.	6.44
PQF-07	Coon Cr.	23.17
PQFD-H-C1	Hampshire Cr.	3.47
PQI-10	S. Br. E. Kishwaukee R.	6.76
PQIB-H-C1	Huntley Ditch	0.6
PQI-H-C3	S. Br. Kishwaukee R. (E)	2.68
PQI-H-C5	S. Br. Kishwaukee R. (E)	4.31
PQI-H-D1	S. Br. Kishwaukee R.	5.85
PQZB	UT To Kishwaukee R.	2.52
RPZG	SYCAMORE LAKE	7.5

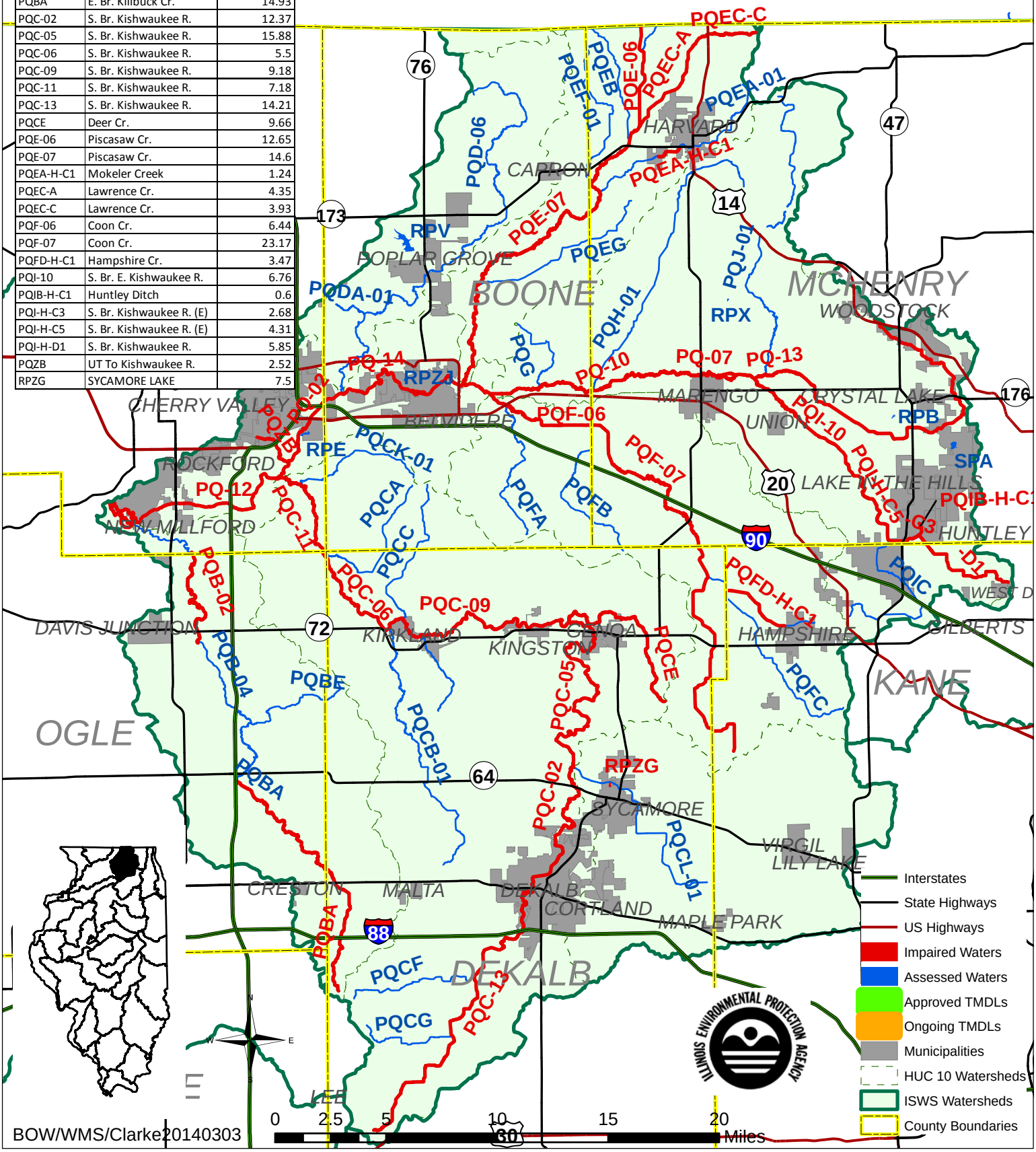

BOW/WMS/Clarke20140303

6. Rock River Watershed

Impaired Waters

Water ID	Water Name	Miles/Acres
P-04	Rock R.	29.61
P-06	Rock R.	11.31
P-09	Rock R.	5.66
P-14	Rock R.	11.01
P-15	Rock R.	21.26
P-20	Rock R.	25.14
P-21	Rock R.	18.47
P-23	Rock R.	7.5
P-24	Rock R.	25.55
P-25	Rock R.	15.96
P-25	Rock R.	15.96
PB-09	Green R.	13.93
PE-05	Rock Cr.	9.4
PEE-01	Otter Cr.	15.33
PH-01	Elkhorn Cr.	12.89
PH-14	Elkhorn Cr.	4.65
PH-16	Elkhorn Cr.	17.6
PH-17	Elkhorn Cr.	20.51
PHE-C1	Buffalo Cr.	2.07
PJBA-C1	Mt. Morris Cr. N.	2.77
PL-03	Kyte R.	9.22
PLBA	S. Beach Cr.	4.92
PLB-C1	Beach Cr.	1.95
PLB-C3	Beach Cr.	3.04
PO-C1	Mill Cr.	2.27
PQ-12	Kishwaukee R.	14.12
PR-01	Keith Creek	10.42
PR-99	Keith Creek	3.44
PSA	S. Fk. Kent Cr.	9.6
PSB-01	N. Fork Kent Cr.	12.63
PT	S. Kinnikinnick Cr.	14.43
PU	N. Kinnikinnick Cr.	15.28
PV-01	Dry Cr.	9.39
PW-13	Pecatonica R.	8.56
PZZG	Spring Cr. North	8.68
RPC	PIERCE	162.2
RPF	CARLTON	75.4
RPZF	LOST NATION	88

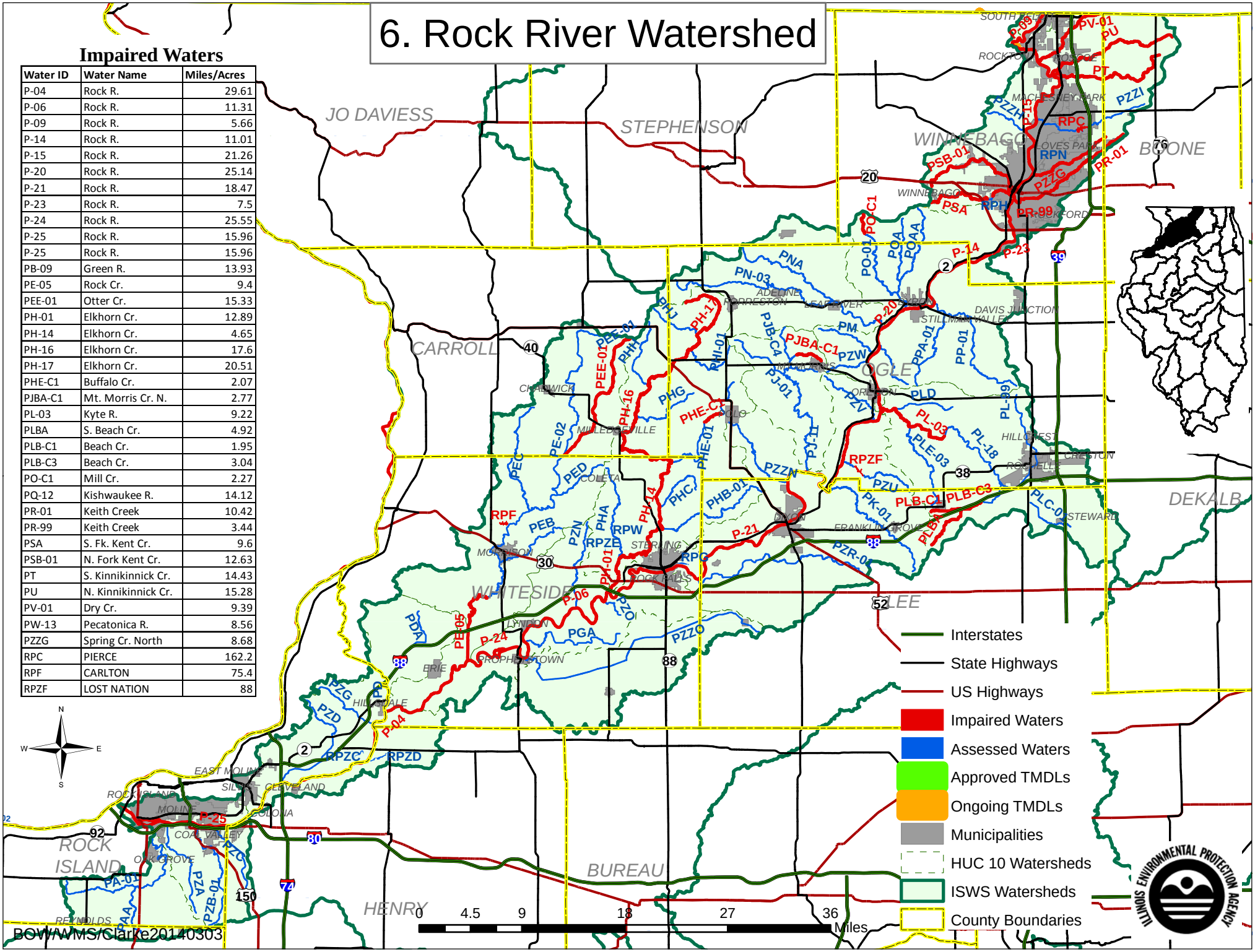

BOW/WMS/Clarke20140303

7. Pecatonica River Watershed

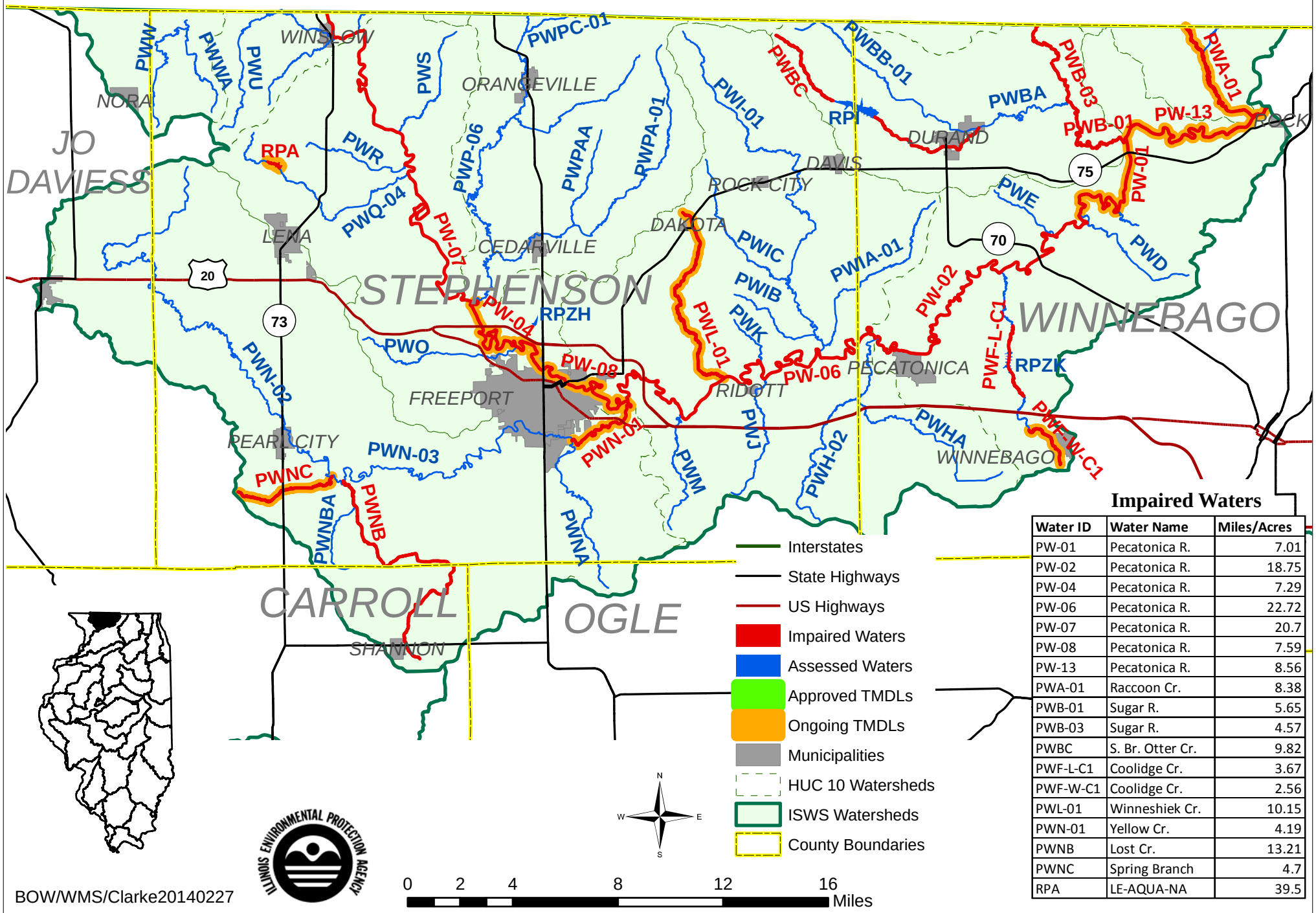

Impaired Waters

Water ID	Water Name	Miles/Acres
PW-01	Pecatonica R.	7.01
PW-02	Pecatonica R.	18.75
PW-04	Pecatonica R.	7.29
PW-06	Pecatonica R.	22.72
PW-07	Pecatonica R.	20.7
PW-08	Pecatonica R.	7.59
PW-13	Pecatonica R.	8.56
PWA-01	Raccoon Cr.	8.38
PWB-01	Sugar R.	5.65
PWB-03	Sugar R.	4.57
PWBC	S. Br. Otter Cr.	9.82
PWF-L-C1	Coolidge Cr.	3.67
PWF-W-C1	Coolidge Cr.	2.56
PWL-01	Winneshiek Cr.	10.15
PWN-01	Yellow Cr.	4.19
PWNB	Lost Cr.	13.21
PWNC	Spring Branch	4.7
RPA	LE-AQUA-NA	39.5

Interstates
State Highways
US Highways
Impaired Waters
Assessed Waters
Approved TMDLs
Ongoing TMDLs
Municipalities
HUC 10 Watersheds
ISWS Watersheds
County Boundaries

0 2 4 8 12 16 Miles

BOW/WMS/Clarke20140227

8. Green River Watershed

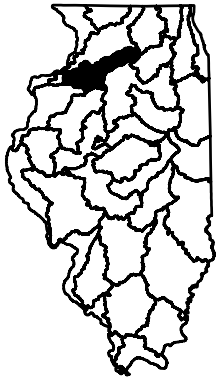

Impaired Waters

Water ID	Water Name	Miles/Acres
PB-04	Green R.	6.48
PB-09	Green R.	13.93
PBE-01	Geneseo Cr.	14.17
PBG-10	Big Slough Ditch	4.49
PBG-12	Big Slough Ditch	0.88
PBI-03	Spring Cr.	2.37
PBJ-04	Mud Cr.	28.34
PBJA-04	Coal Cr.	4.56
PBM-11	Fairfield Ditch	7.64
PBO-10	Fairfield Union Sp Dtch	5.65
PBP-01	Walnut Special Ditch	4.39
RPD	JOHNSON SAUK TRAIL	58

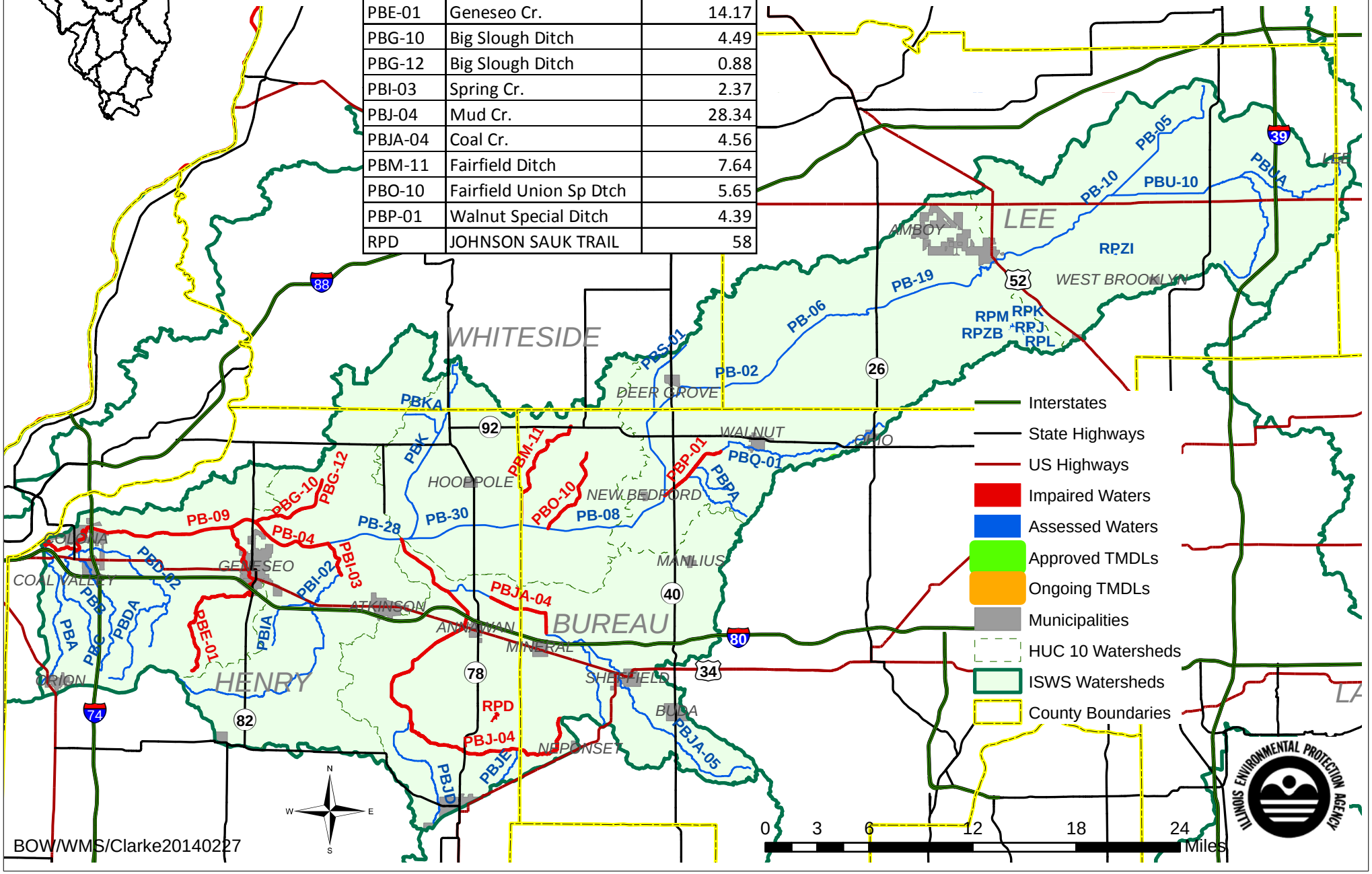

BOW/WMS/Clarke20140227

9. Mississippi North River Watershed

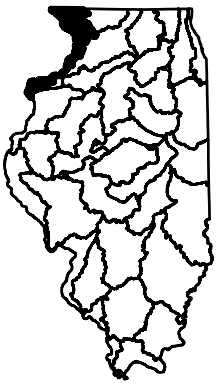

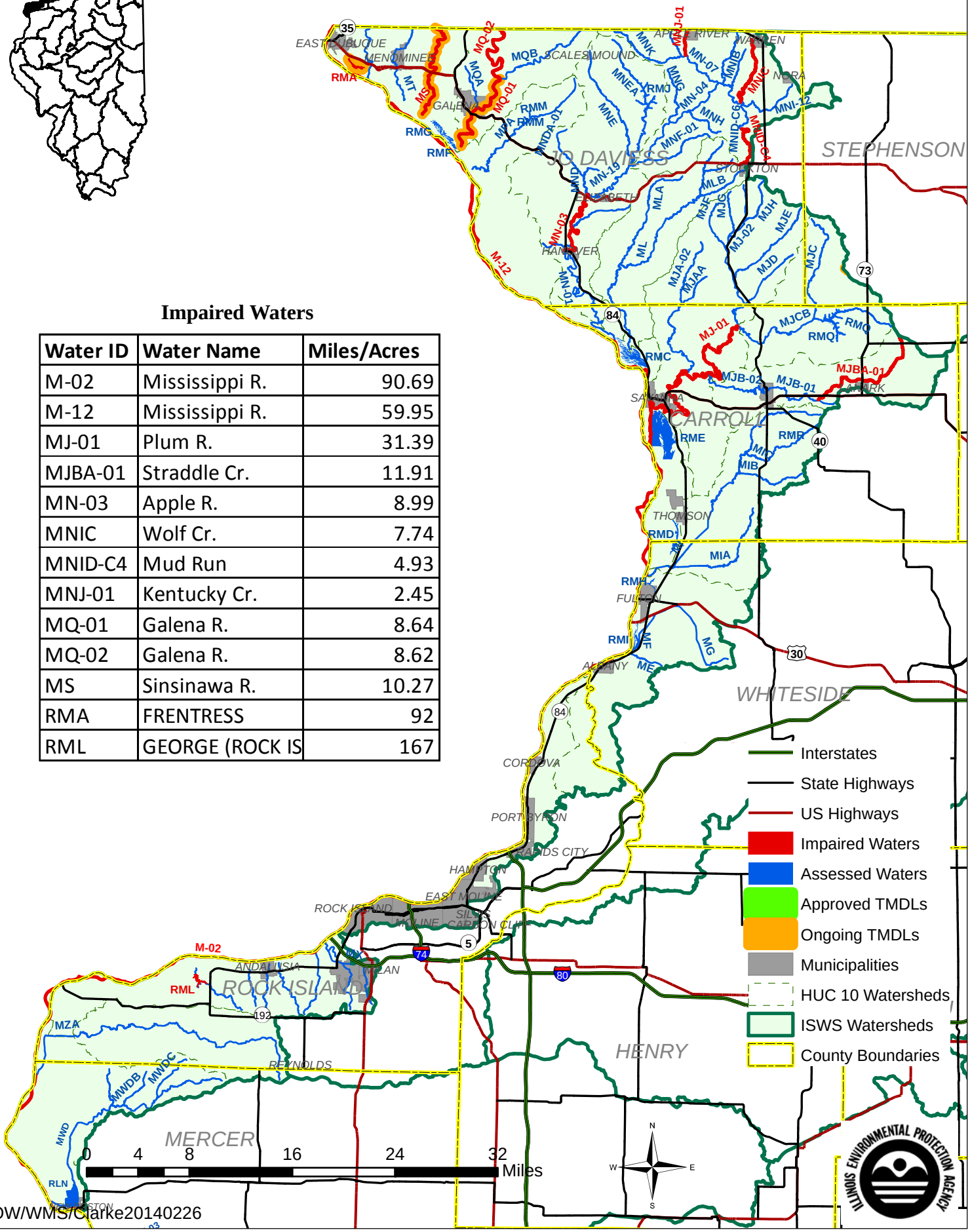

Impaired Waters

Water ID	Water Name	Miles/Acres
M-02	Mississippi R.	90.69
M-12	Mississippi R.	59.95
MJ-01	Plum R.	31.39
MJBA-01	Straddle Cr.	11.91
MN-03	Apple R.	8.99
MNIC	Wolf Cr.	7.74
MNID-C4	Mud Run	4.93
MNJ-01	Kentucky Cr.	2.45
MQ-01	Galena R.	8.64
MQ-02	Galena R.	8.62
MS	Sinsinawa R.	10.27
RMA	FRENTRESS	92
RML	GEORGE (ROCK IS	167

BOW/WMS/Clarke20140226

10. Kankakee/Iroquois River Watershed

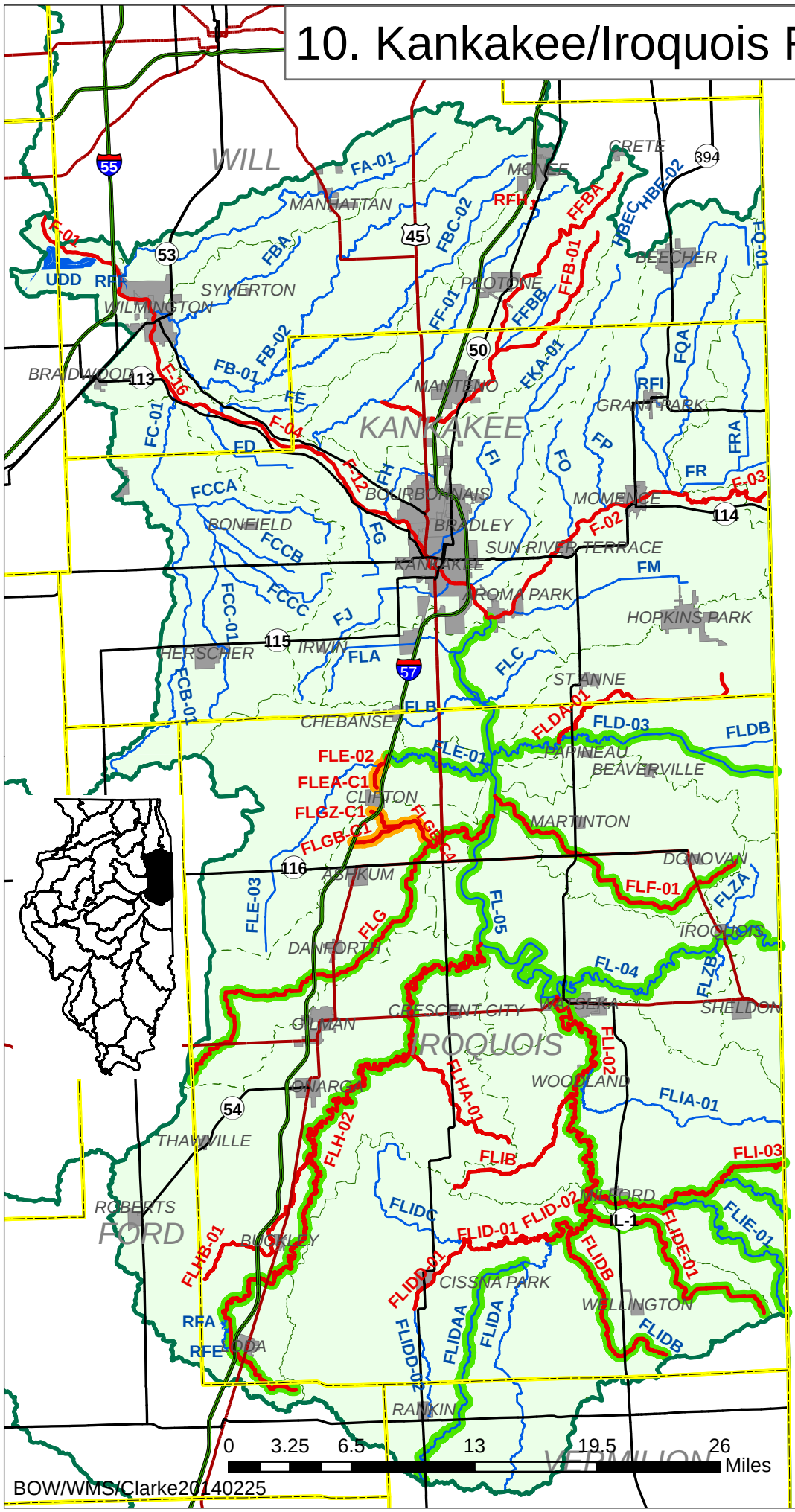

Impaired Waters

Water ID	Water Name	Miles/ Acres
F-01	Kankakee R.	6.25
F-02	Kankakee R.	12.43
F-03	Kankakee R.	7.1
F-04	Kankakee R.	8.8
F-12	Kankakee R.	15.48
F-16	Kankakee R.	8.22
FFB-01	S. Br. Rock Cr.	19.82
FFBA	Black Walnut Cr.	13.87
FLDA-01	Little Beaver Cr.	12.38
FLE-02	Langan Cr.	0.78
FLEA-C1	Clifton N	1.31
FLF-01	Pike Cr.	18.31
FLG	Prairie Cr.	29.72
FLGB-C1	Ashkum Cr.	2.84
FLGB-C4	Ashkum Cr.	2.61
FLGZ-C1	Clifton South Cr	2.18
FLH-02	Spring Cr.	63.89
FLHA-01	Shavetail Cr.	9.01
FLHB-01	Louis Creek	12
FLI-02	Sugar Cr.	23.65
FLI-03	Sugar Cr.	15.11
FLIB	Jefferson Cr.	10.57
FLID-01	Mud Cr. West	9.33
FLID-02	Mud Cr. West	8.14
FLIDB	Gay Cr.	12.97
FLIDD-01	Pigeon Cr.	4.82
FLIDE-01	Unnamed trib to Mud Cr.	15.5
RFH	MONEE RESV.	46

- Interstates
- State Highways
- US Highways
- Impaired Waters
- Assessed Waters
- Approved TMDLs
- Ongoing TMDLs
- Municipalities
- HUC 10 Watersheds
- ISWS Watersheds
- County Boundaries

11. Upper Illinois/Mazon River Watershed

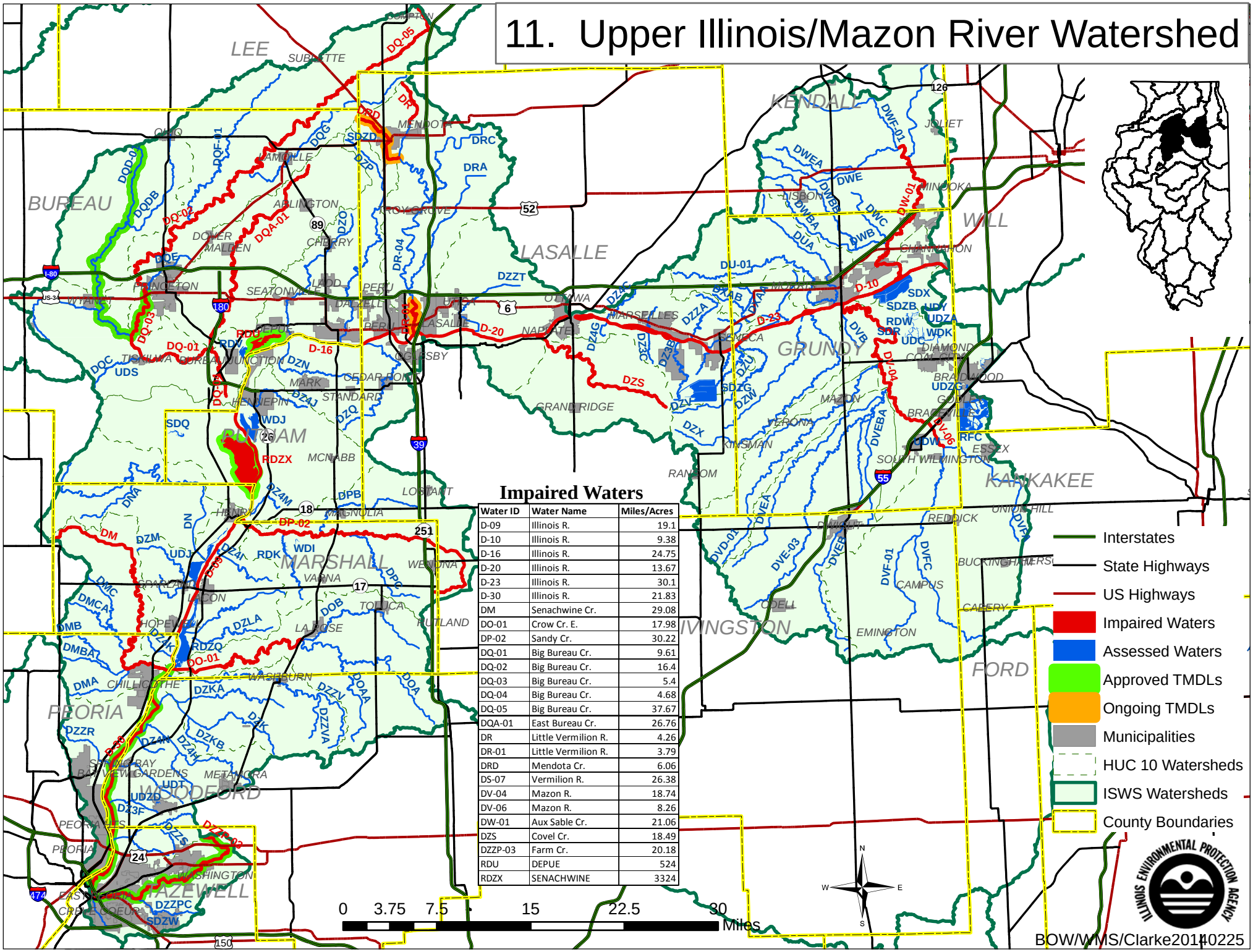

Impaired Waters

Water ID	Water Name	Miles/Acres
D-09	Illinois R.	19.1
D-10	Illinois R.	9.38
D-16	Illinois R.	24.75
D-20	Illinois R.	13.67
D-23	Illinois R.	30.1
D-30	Illinois R.	21.83
DM	Senachwine Cr.	29.08
DO-01	Crow Cr. E.	17.98
DP-02	Sandy Cr.	30.22
DQ-01	Big Bureau Cr.	9.61
DQ-02	Big Bureau Cr.	16.4
DQ-03	Big Bureau Cr.	5.4
DQ-04	Big Bureau Cr.	4.68
DQ-05	Big Bureau Cr.	37.67
DQA-01	East Bureau Cr.	26.76
DR	Little Vermilion R.	4.26
DR-01	Little Vermilion R.	3.79
DRD	Mendota Cr.	6.06
DS-07	Vermilion R.	26.38
DV-04	Mazon R.	18.74
DV-06	Mazon R.	8.26
DW-01	Aux Sable Cr.	21.06
DZS	Covel Cr.	18.49
DZZP-03	Farm Cr.	20.18
RDU	DEPUE	524
RDZX	SENACHWINE	3324

12. Vermilion (Illinois) River Watershed

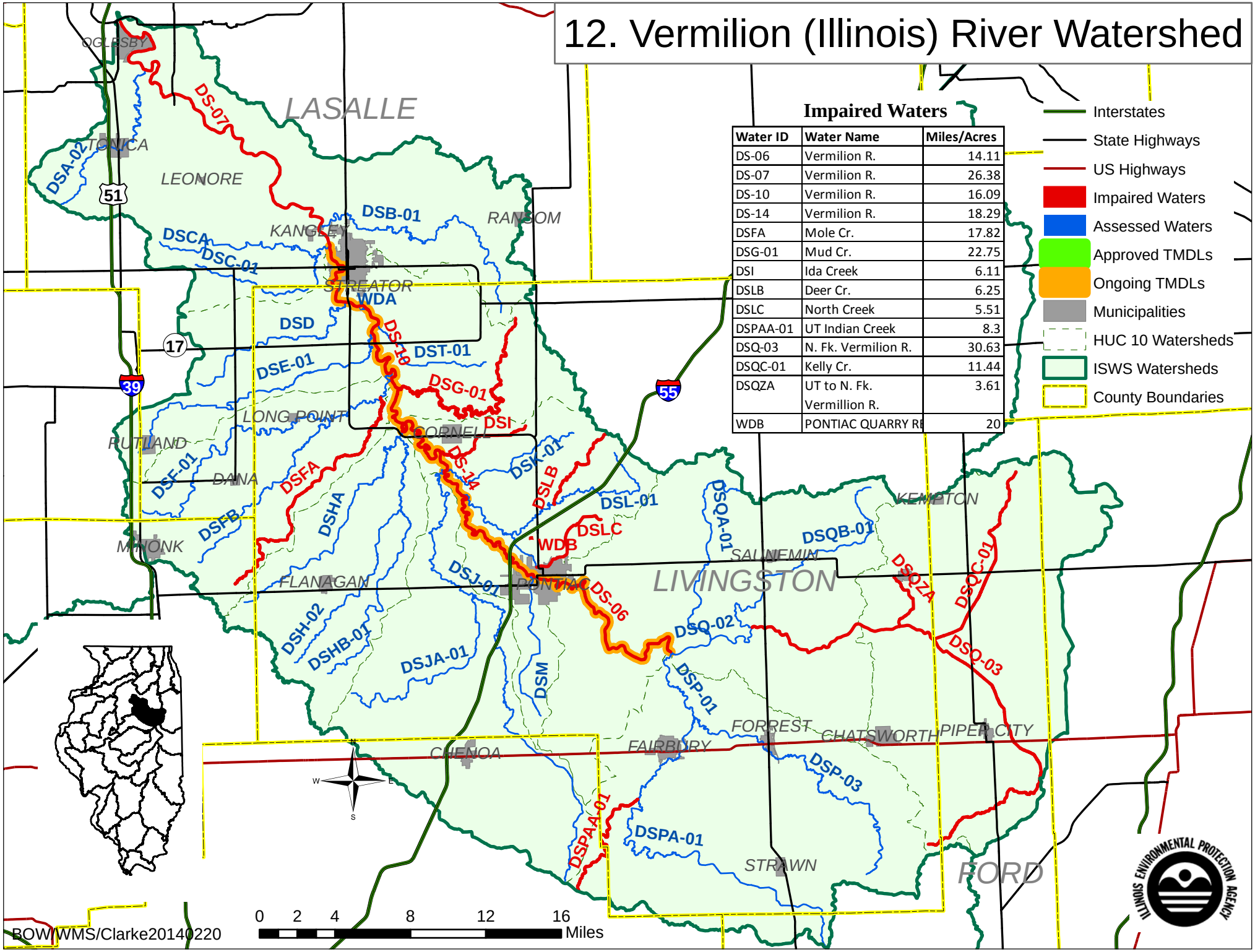

Impaired Waters

Water ID	Water Name	Miles/Acres
DS-06	Vermilion R.	14.11
DS-07	Vermilion R.	26.38
DS-10	Vermilion R.	16.09
DS-14	Vermilion R.	18.29
DSFA	Mole Cr.	17.82
DSG-01	Mud Cr.	22.75
DSI	Ida Creek	6.11
DSLB	Deer Cr.	6.25
DSLC	North Creek	5.51
DSPAA-01	UT Indian Creek	8.3
DSQ-03	N. Fk. Vermilion R.	30.63
DSQC-01	Kelly Cr.	11.44
DSQZA	UT to N. Fk. Vermillion R.	3.61
WDB	PONTIAC QUARRY RE	20

Interstates
State Highways
US Highways
Impaired Waters
Assessed Waters
Approved TMDLs
Ongoing TMDLs
Municipalities
HUC 10 Watersheds
ISWS Watersheds
County Boundaries

13. Middle Illinois River Watershed

Impaired Waters

Water ID	Water Name	Miles/Acres
D-05	Illinois R.	12.22
D-31	Illinois R.	66.58
DG-01	La Moine R.	22.61
DH-01	Sugar Cr.	42.55
DK-12	Mackinaw R.	29.53
DL-01	Kickapoo Cr.	20.83
DL-07	Kickapoo Cr.	25.52
DLH	Fargo Run	9.35
DZHC	E. Br. Copperas Cr.	20.14
DZI	LaMarsh Cr.	2.15
DZIA	W. Br. Lamarsh Cr.	12.76
DZIAA	Largent Cr.	4.32
RDA	ANDERSON & CARLT	1360
RDD	CANTON	250
RDM	VERMONT CITY	38.5
RDQ	SPRING SOUTH	610
RDZV	MATANZAS	360.9
SDZC	SCHUY-RUSH	265
SDZM	SPRING NORTH	578

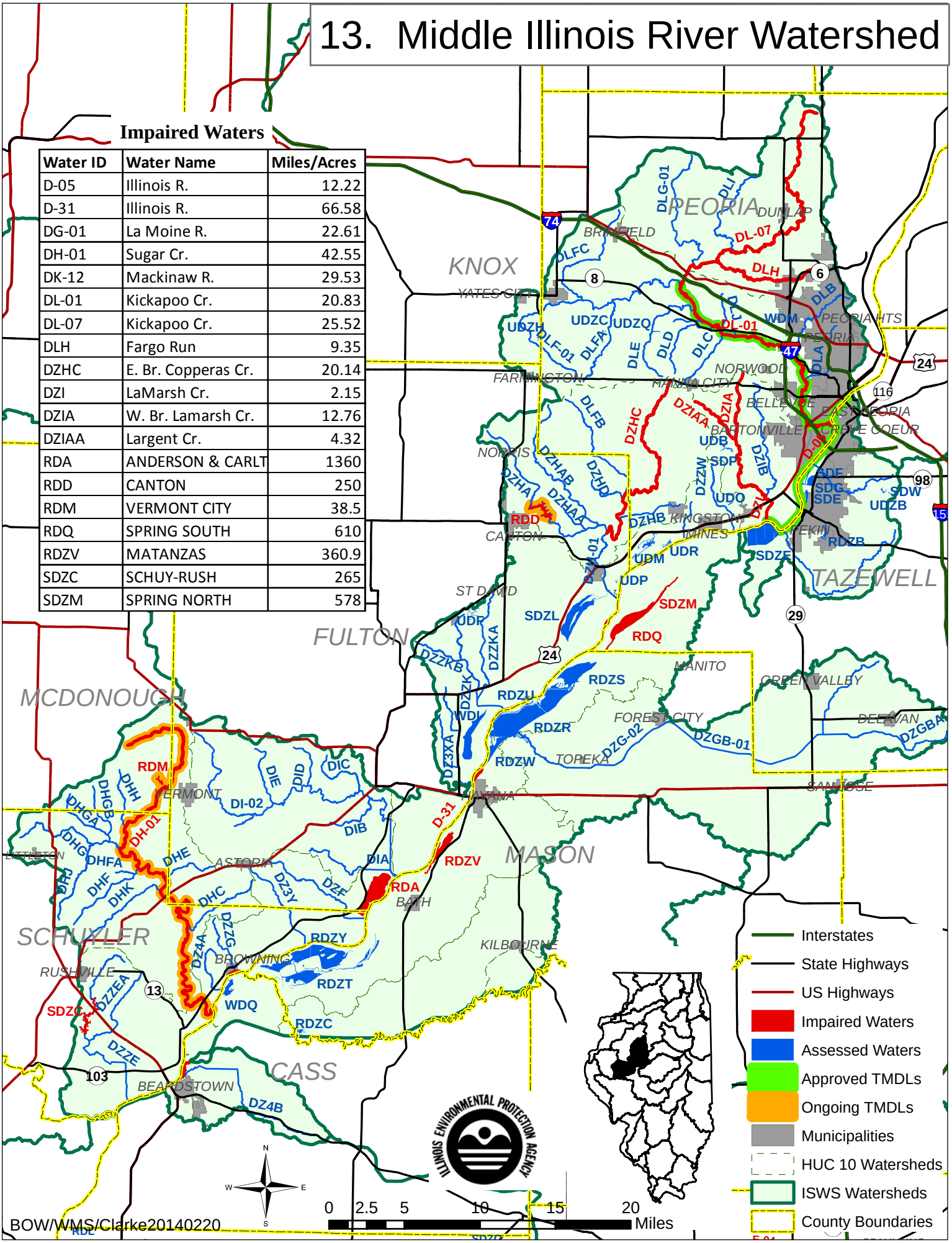

14. Mackinaw River Watershed

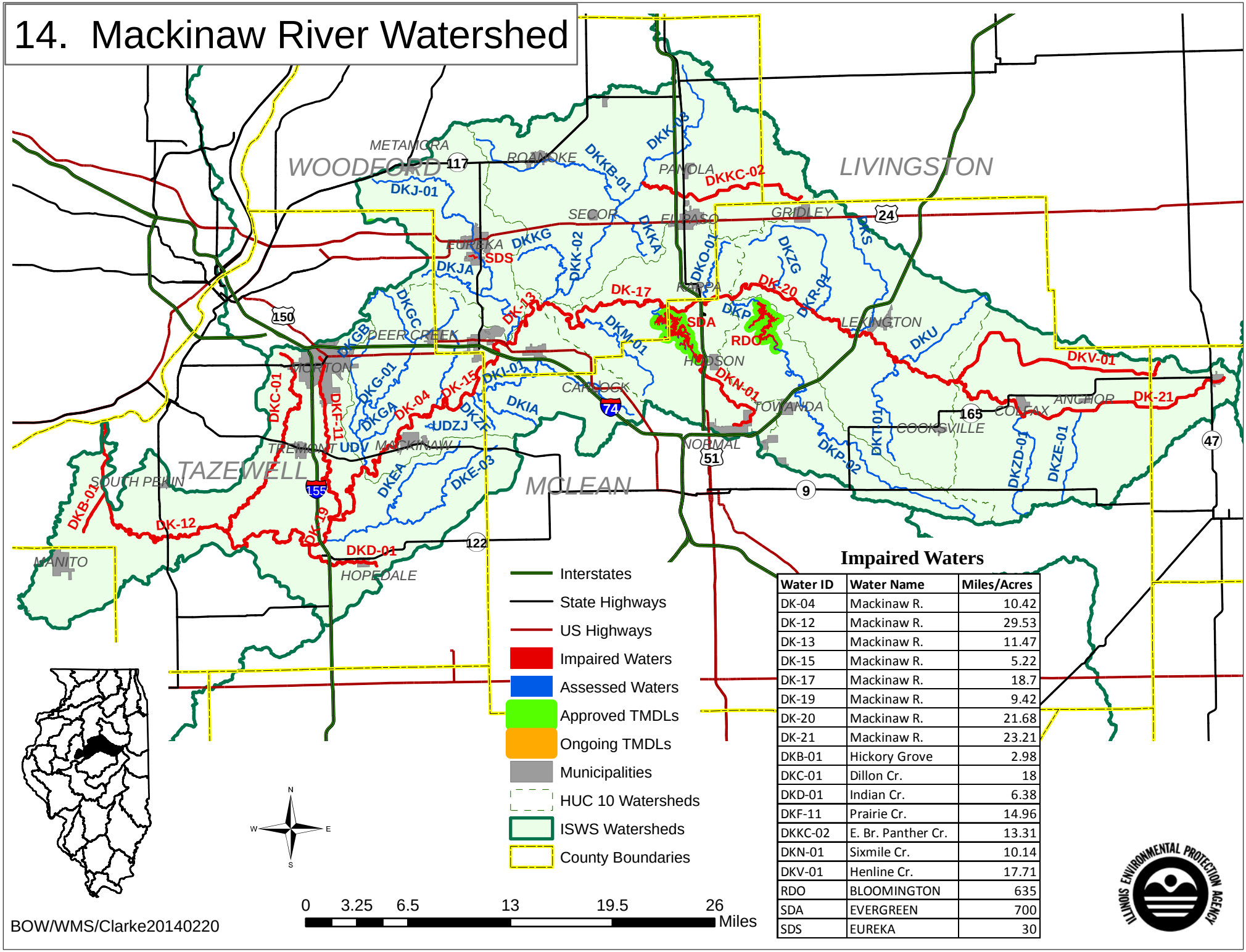

Impaired Waters

Water ID	Water Name	Miles/Acres
DK-04	Mackinaw R.	10.42
DK-12	Mackinaw R.	29.53
DK-13	Mackinaw R.	11.47
DK-15	Mackinaw R.	5.22
DK-17	Mackinaw R.	18.7
DK-19	Mackinaw R.	9.42
DK-20	Mackinaw R.	21.68
DK-21	Mackinaw R.	23.21
DKB-01	Hickory Grove	2.98
DKC-01	Dillon Cr.	18
DKD-01	Indian Cr.	6.38
DKF-11	Prairie Cr.	14.96
DKKC-02	E. Br. Panther Cr.	13.31
DKN-01	Sixmile Cr.	10.14
DKV-01	Henline Cr.	17.71
RDO	BLOOMINGTON	635
SDA	EVERGREEN	700
SDS	EUREKA	30

15. Spoon River Watershed

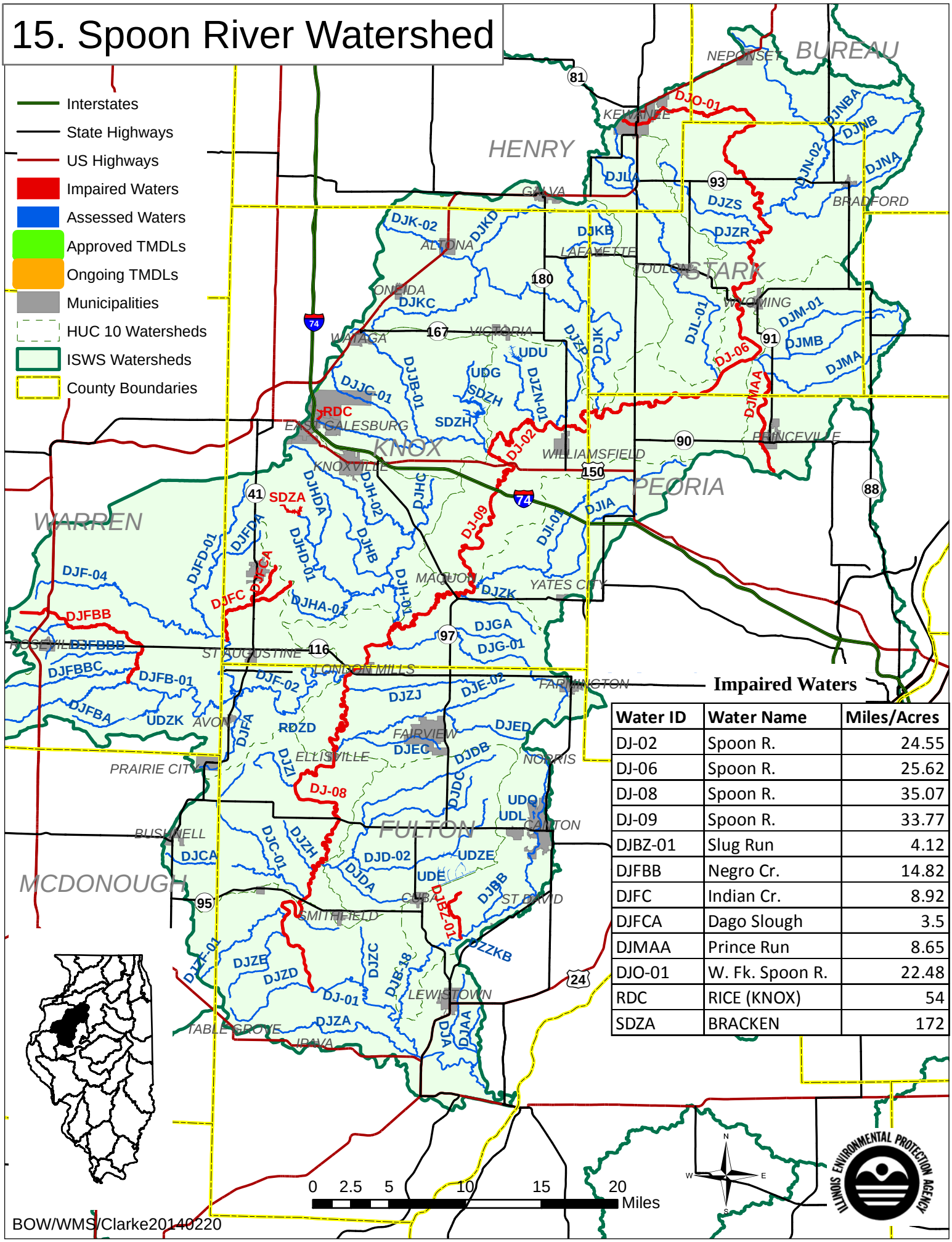

Impaired Waters

Water ID	Water Name	Miles/Acres
DJ-02	Spoon R.	24.55
DJ-06	Spoon R.	25.62
DJ-08	Spoon R.	35.07
DJ-09	Spoon R.	33.77
DJBZ-01	Slug Run	4.12
DJFBB	Negro Cr.	14.82
DJFC	Indian Cr.	8.92
DJFCA	Dago Slough	3.5
DJMAA	Prince Run	8.65
DJO-01	W. Fk. Spoon R.	22.48
RDC	RICE (KNOX)	54
SDZA	BRACKEN	172

16. Mississippi Central River Watershed

Impaired Waters

Water ID	Water Name	Miles/Acres
K-22	Mississippi R.	74.4
LC-01	Ellison Cr.	31.76
LD-02	Henderson R.	22.79
LDBA	Jinks Hollow	9.75
LDD-11	Cedar Cr.	9.78
LDD-14	Cedar Cr.	9.09
LDD-23	Cedar Cr.	6.44
LDD-A1	Cedar Cr.	0.96
LDD-A3	Cedar Cr.	6.06
LDDC	Markham Cr.	6.24
LDD-C1	Cedar Cr.	1.32
LDD-C2	Cedar Cr.	1.37
LDD-C3	Cedar Cr.	3.02
LDD-C6	Cedar Cr.	8.17
LDE-03	N. Henderson Cr.	33.5
LF-01	Edwards R.	14.33
RLB	STOREY	132
RLD	GLADSTONE	27

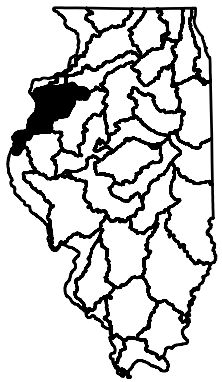

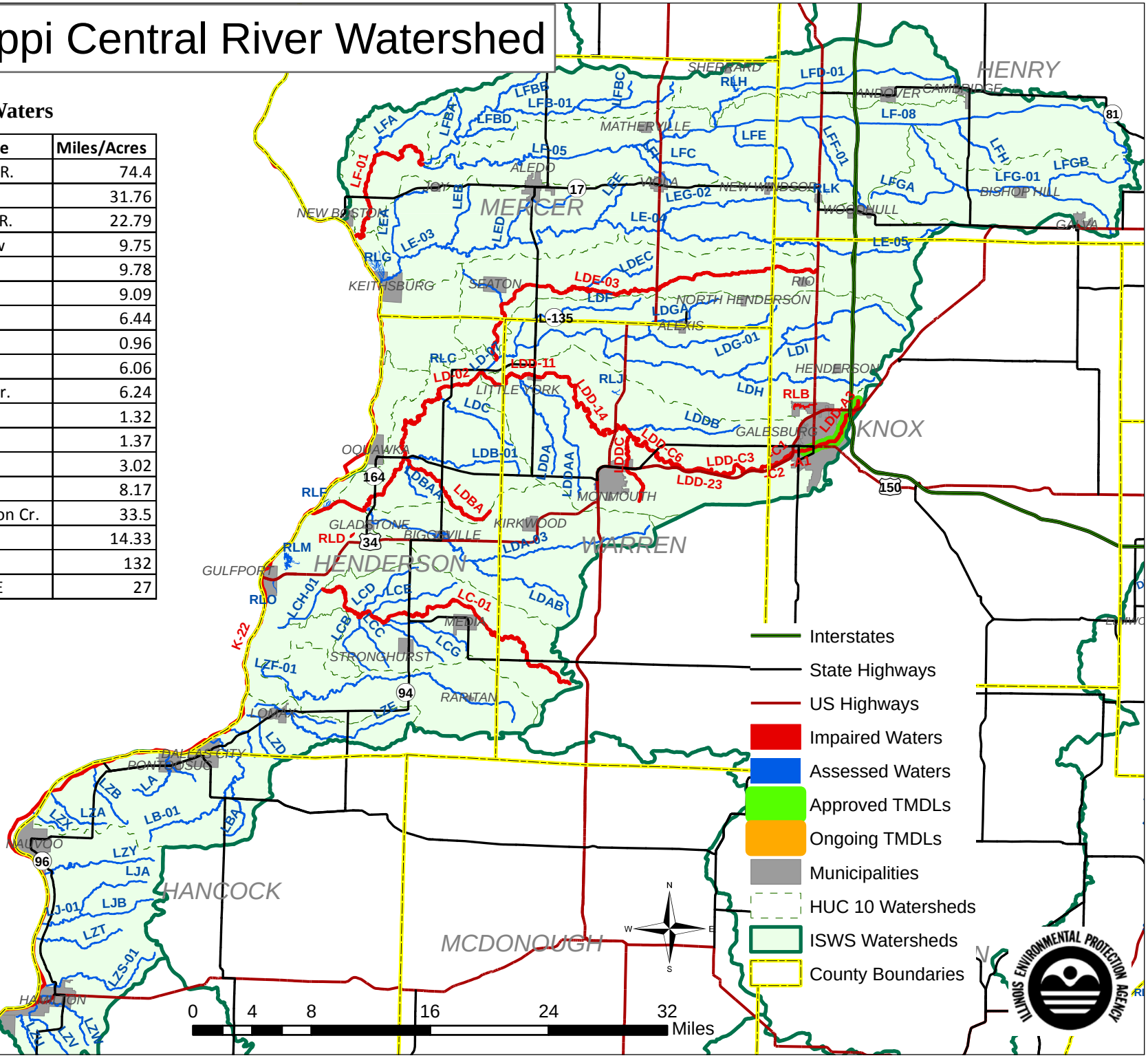

BOW/WMS/Clarke20140207

17. La Moine River Watershed

Impaired Waters

Water ID	Water Name	Miles/Acres
DG-01	La Moine R.	22.61
DG-04	La Moine R.	11.38
DGD-01	Missouri Cr.	27.55
DGDA-01	Little Missouri Cr.	15
DGLC-01	Drowning Fork	18.83
DGO-01	Rock Cr.	13.48
DGP	La Harpe R.	19.27
DGP-01	La Harpe R.	7.52
DGPC-01	Baptist Cr.	14.29
DGZN-01	Prairie Cr.	10.18
DGZR	S. Br. La Moine R.	16.8
RDE	ARGYLE	95.1
RDN	MT. STERLING	26.1
RDR	SPRING	240.5
RDZE	LA HARPE	9.2
RLE	CARTHAGE	36.1

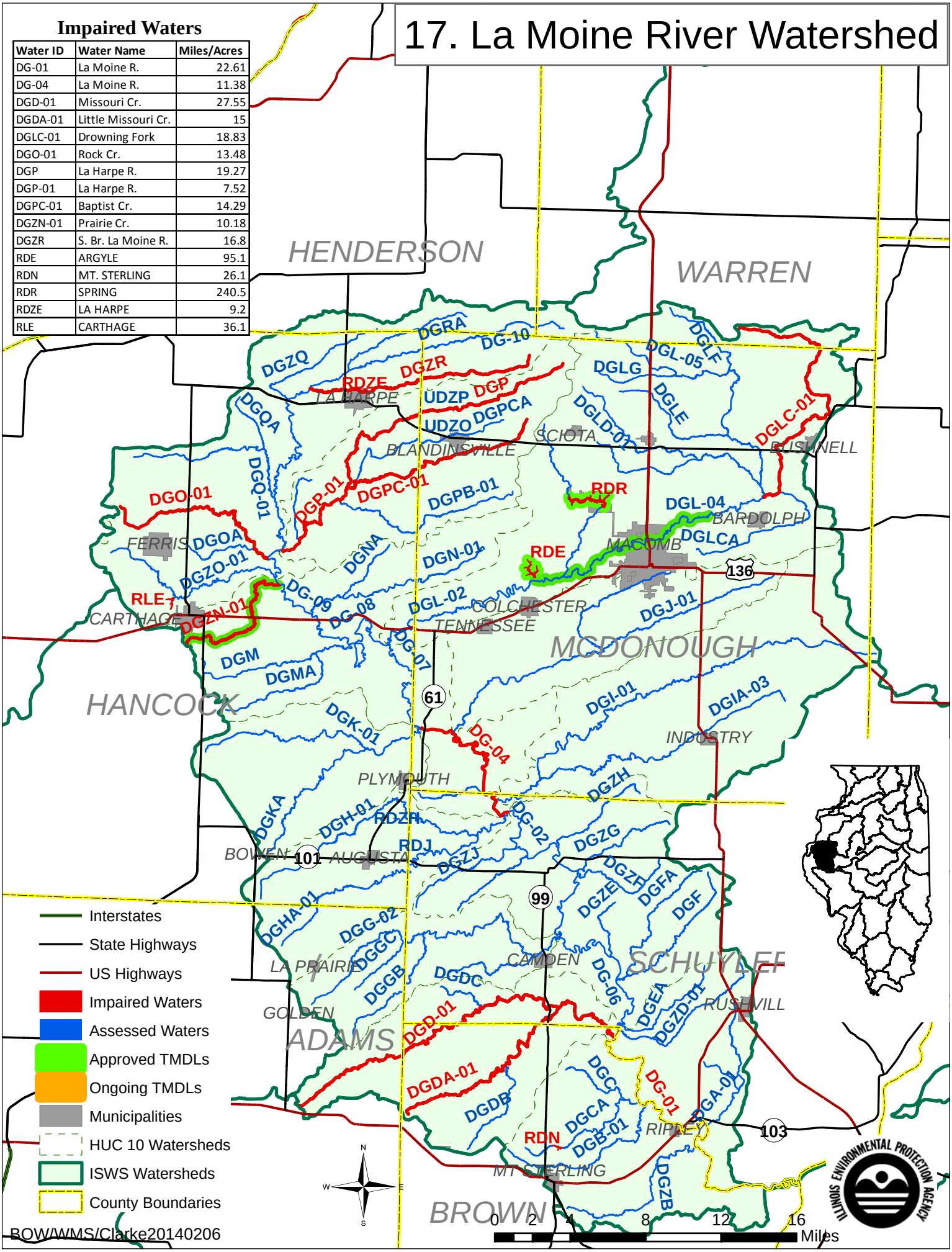

BOW/WMS/Clarke20140206

18. Lower Illinois/Macoupin Creek Watershed

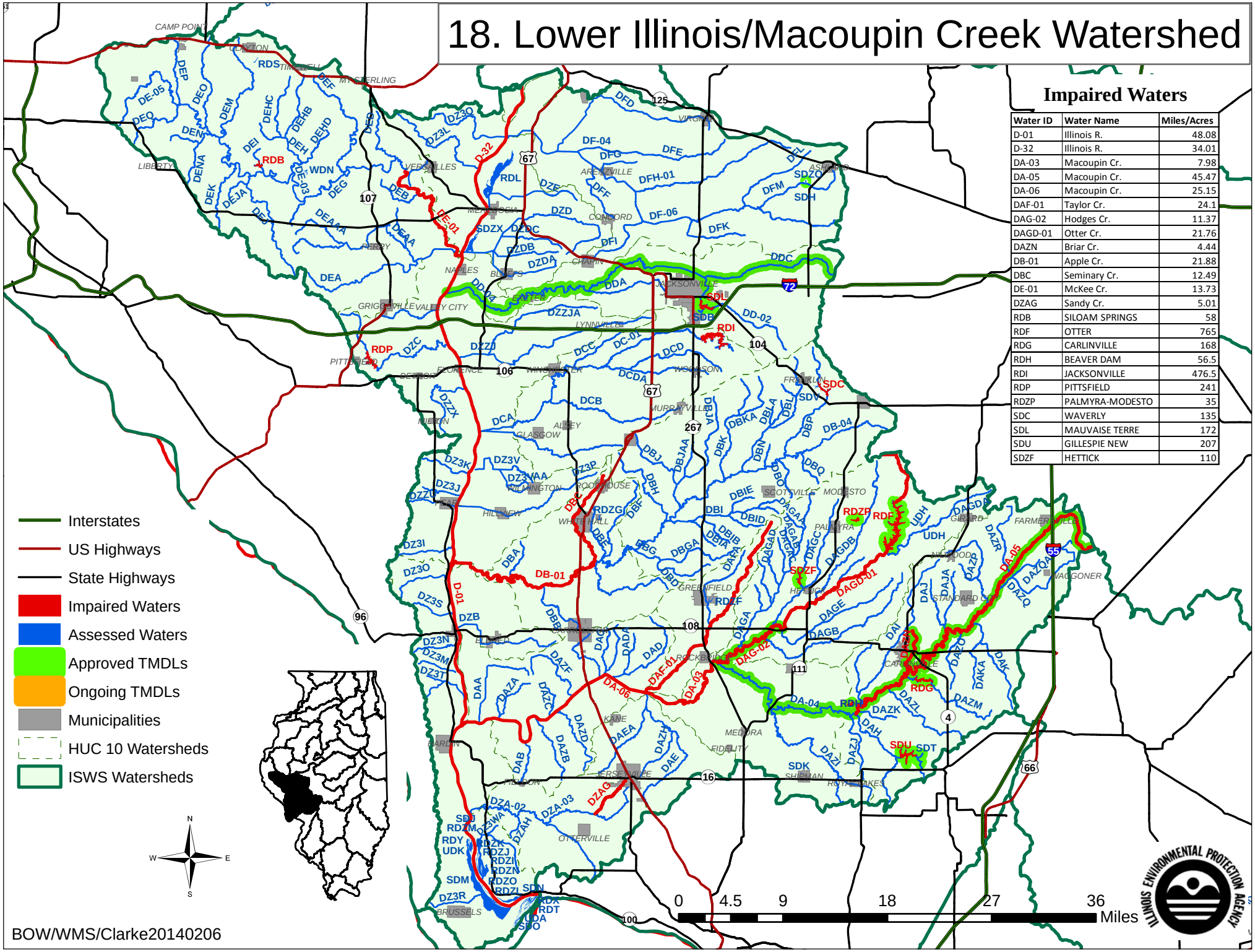

Impaired Waters

Water ID	Water Name	Miles/Acres
D-01	Illinois R.	48.08
D-32	Illinois R.	34.01
DA-03	Macoupin Cr.	7.98
DA-05	Macoupin Cr.	45.47
DA-06	Macoupin Cr.	25.15
DAF-01	Taylor Cr.	24.1
DAG-02	Hodges Cr.	11.37
DAGD-01	Otter Cr.	21.76
DAZN	Briar Cr.	4.44
DB-01	Apple Cr.	21.88
DBC	Seminary Cr.	12.49
DE-01	McKee Cr.	13.73
DZAG	Sandy Cr.	5.01
RDB	SILOAM SPRINGS	58
RDF	OTTER	765
RDG	CARLINVILLE	168
RDH	BEAVER DAM	56.5
RDI	JACKSONVILLE	476.5
RDP	PITTSFIELD	241
RDZP	PALMYRA-MODESTO	35
SDC	WAVERLY	135
SDL	MAUVAISE TERRE	172
SDU	GILLESPIE NEW	207
SDZF	HETTICK	110

19. Mississippi Central River Watershed

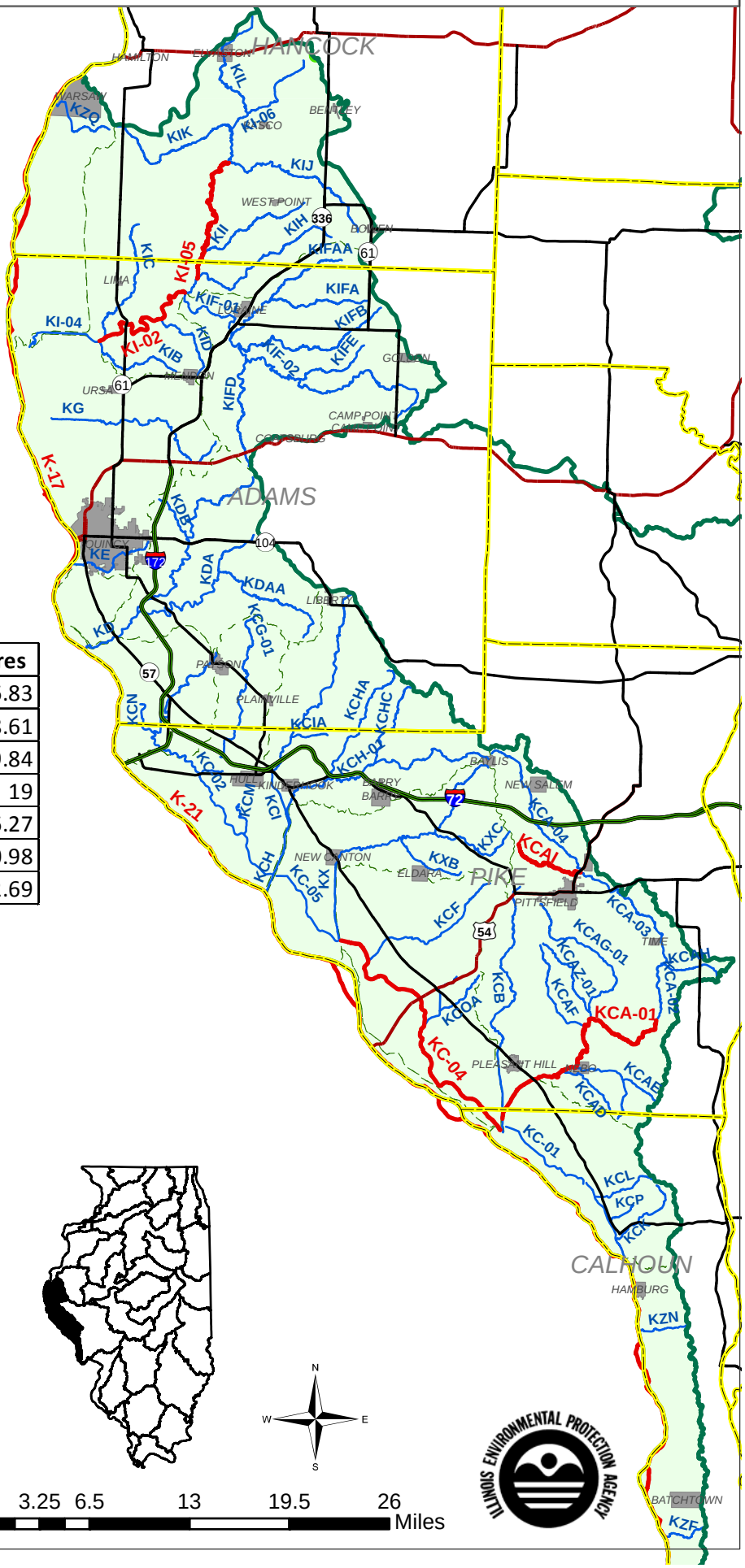

Impaired Waters

Water ID	Water Name	Miles/Acres
K-17	Mississippi R.	36.83
K-21	Mississippi R.	88.61
KC-04	The Sny	19.84
KCA-01	Bay Cr.	19
KCAI	Panther Cr.	6.27
KI-02	Bear Cr.	10.98
KI-05	Bear Cr.	12.69

- Interstates
- State Highways
- US Highways
- Impaired Waters
- Assessed Waters
- Approved TMDLs
- Ongoing TMDLs
- Municipalities
- HUC 10 Watersheds
- ISWS Watersheds
- County Boundaries

N W E S

0 3.25 6.5 13 19.5 26 Miles

BOW/WMS/Clarke20140206

20. Lower Sangamon River Watershed

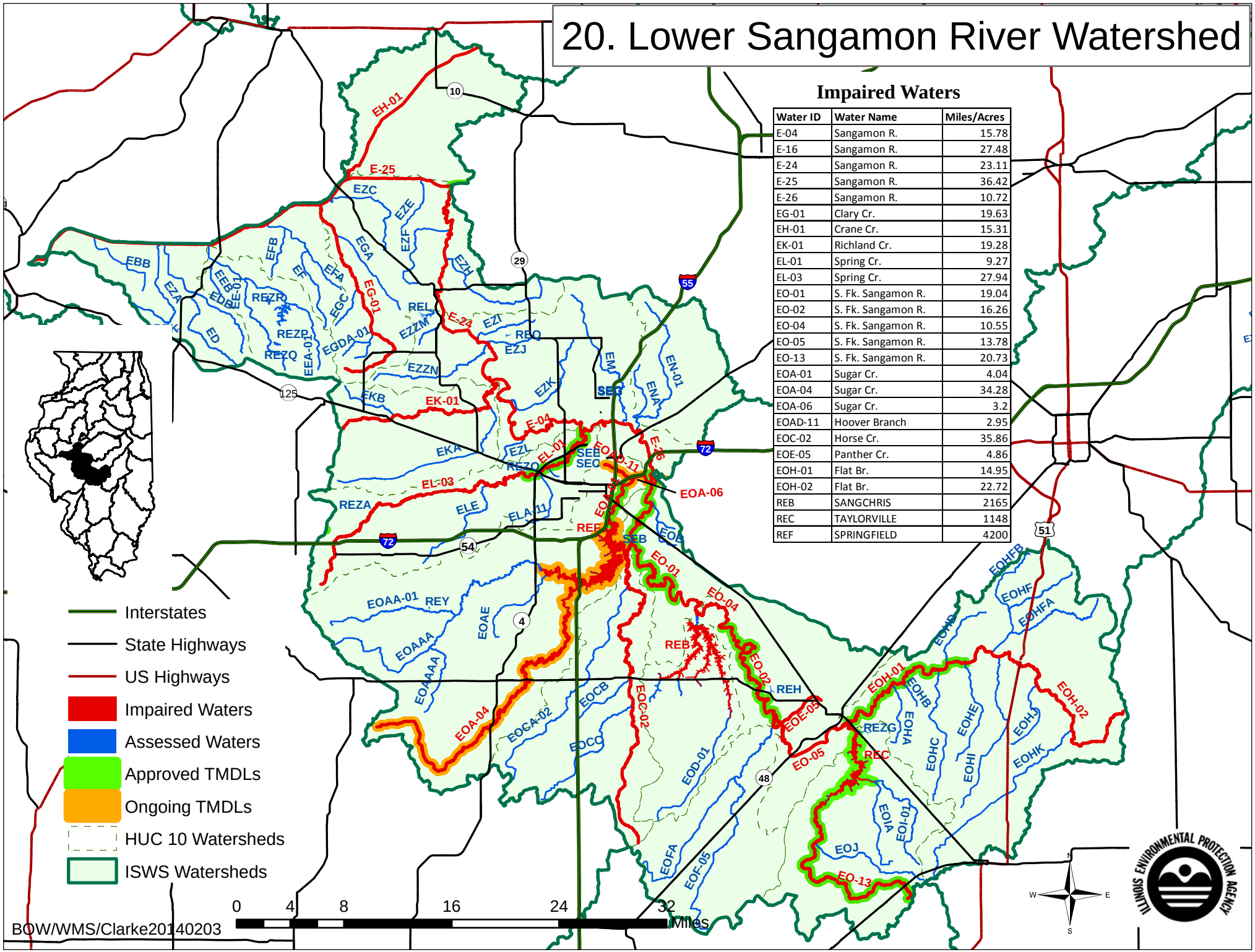

Impaired Waters

Water ID	Water Name	Miles/Acres
E-04	Sangamon R.	15.78
E-16	Sangamon R.	27.48
E-24	Sangamon R.	23.11
E-25	Sangamon R.	36.42
E-26	Sangamon R.	10.72
EG-01	Clary Cr.	19.63
EH-01	Crane Cr.	15.31
EK-01	Richland Cr.	19.28
EL-01	Spring Cr.	9.27
EL-03	Spring Cr.	27.94
EO-01	S. Fk. Sangamon R.	19.04
EO-02	S. Fk. Sangamon R.	16.26
EO-04	S. Fk. Sangamon R.	10.55
EO-05	S. Fk. Sangamon R.	13.78
EO-13	S. Fk. Sangamon R.	20.73
EOA-01	Sugar Cr.	4.04
EOA-04	Sugar Cr.	34.28
EOA-06	Sugar Cr.	3.2
EOAD-11	Hoover Branch	2.95
EOC-02	Horse Cr.	35.86
EOE-05	Panther Cr.	4.86
EOH-01	Flat Br.	14.95
EOH-02	Flat Br.	22.72
REB	SANGCHRIS	2165
REC	TAYLORVILLE	1148
REF	SPRINGFIELD	4200

21. Upper Sangamon River Watershed

Impaired Waters

Water ID	Water Name	Miles/Acres
E-05	Sangamon R.	13.58
E-06	Sangamon R.	1.19
E-09	Sangamon R.	2.52
E-16	Sangamon R.	27.48
E-95	Sangamon R.	5.89
ERA-01	Long Point Slough	10.7
EY-01	Drummer Cr.	18.97
EZM-02	Buckhart Cr.	26.86
EZS	Wildcat Cr.	6.22
EZU-01	Big Ditch	18.23
EZZP-01	Corn Valley Cr	6.16
REA	DECATUR	3072
REG	LAKE OF THE WOODS	23.2

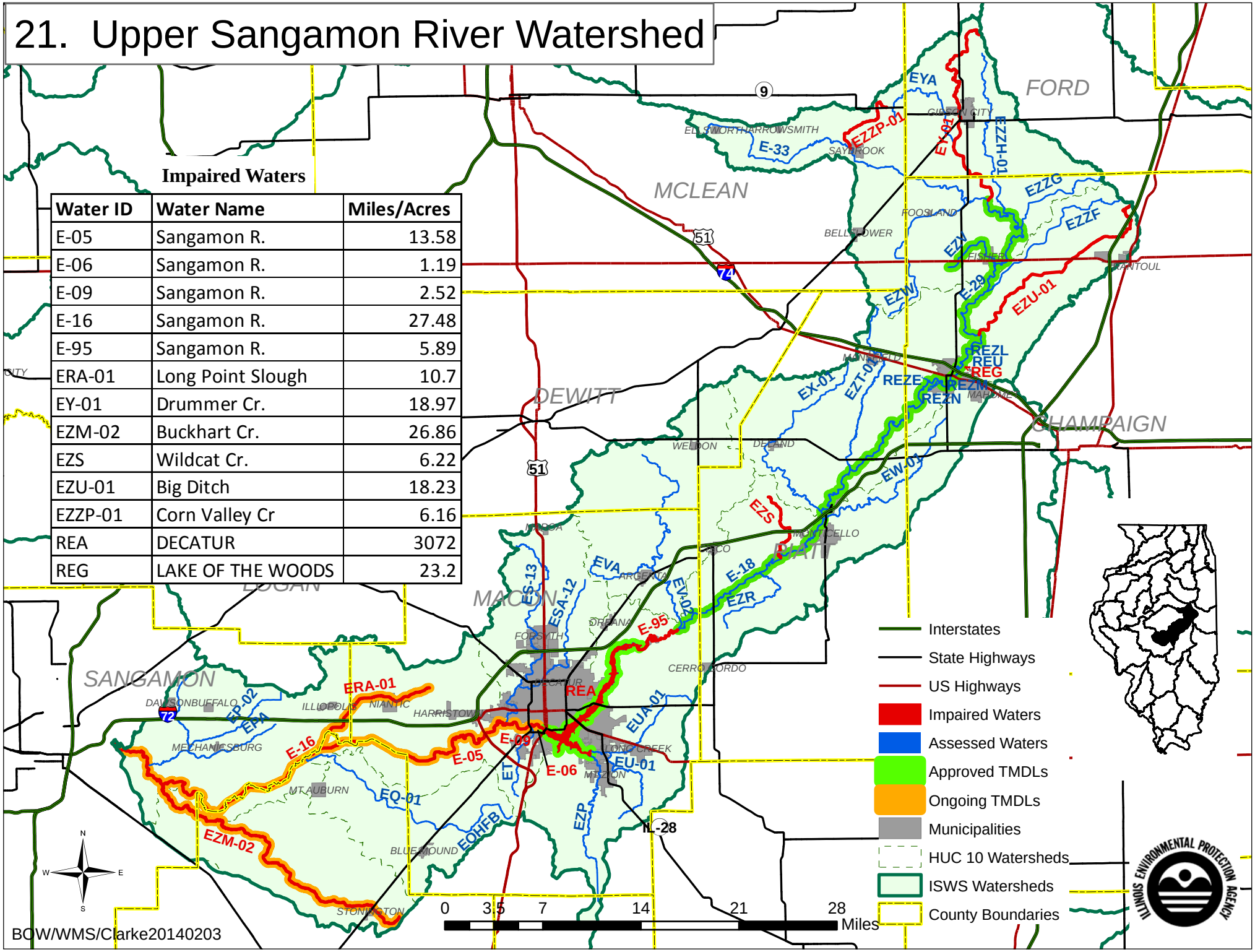

22. Salt Creek of Sangamon River Watershed

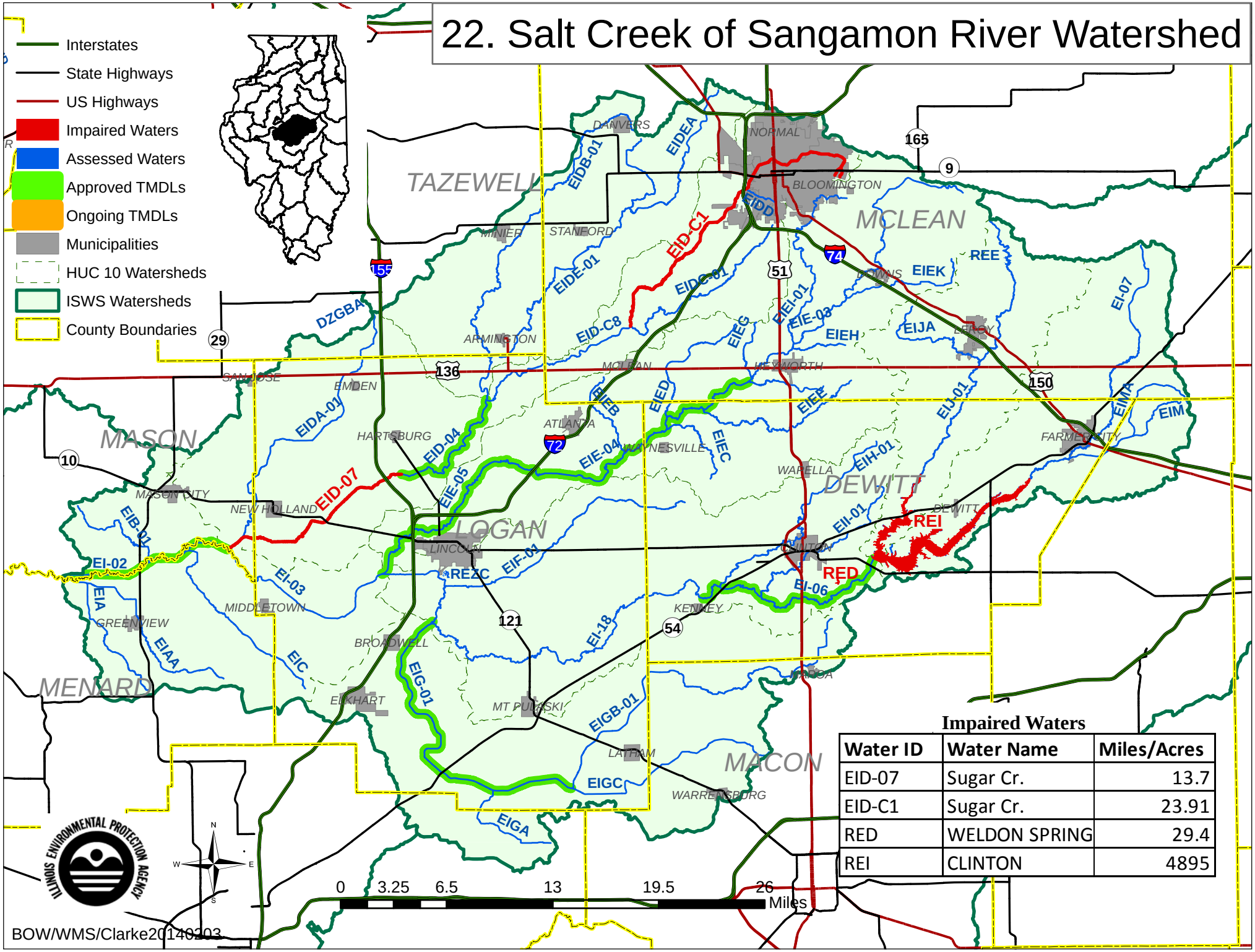

Impaired Waters

Water ID	Water Name	Miles/Acres
EID-07	Sugar Cr.	13.7
EID-C1	Sugar Cr.	23.91
RED	WELDON SPRING	29.4
REI	CLINTON	4895

23. Upper Kaskaskia River Watershed

Impaired Waters

Water ID	Water Name	Miles/Acres
O-02	Kaskaskia R.	13.53
O-10	Kaskaskia R.	23.76
O-11	Kaskaskia R.	8.87
O-13	Kaskaskia R.	9.27
O-15	Kaskaskia R.	13.85
O-17	Kaskaskia R.	10.74
O-31	Kaskaskia R.	5.25
O-32	Kaskaskia R.	6.89
O-33	Kaskaskia R.	15.21
O-35	Kaskaskia R.	15.25
O-37	Kaskaskia R.	7.93
OQ-01	Beck Cr.	29.8
OQCA-01	Coal Cr.	1.33
OT-02	W. Okaw R.	5.39
OT-04	W. Okaw R.	5.07
OU-01	Jonathon Cr.	19.25
OW-01	Lake Fork	9.72
OW-02	Lake Fork	4.91
OW-03	Lake Fork	19.68
OZYA	Copper Slough	8.73
OZZJ-01	Jordan Cr.	10.39
OZZT-01	Asa Cr.	9.22
OZZU	Coon Cr. North	4.93
OZZW	Dry Fork	12.03
ROC	SHELBYVILLE	11000
ROF	PANA	219.5

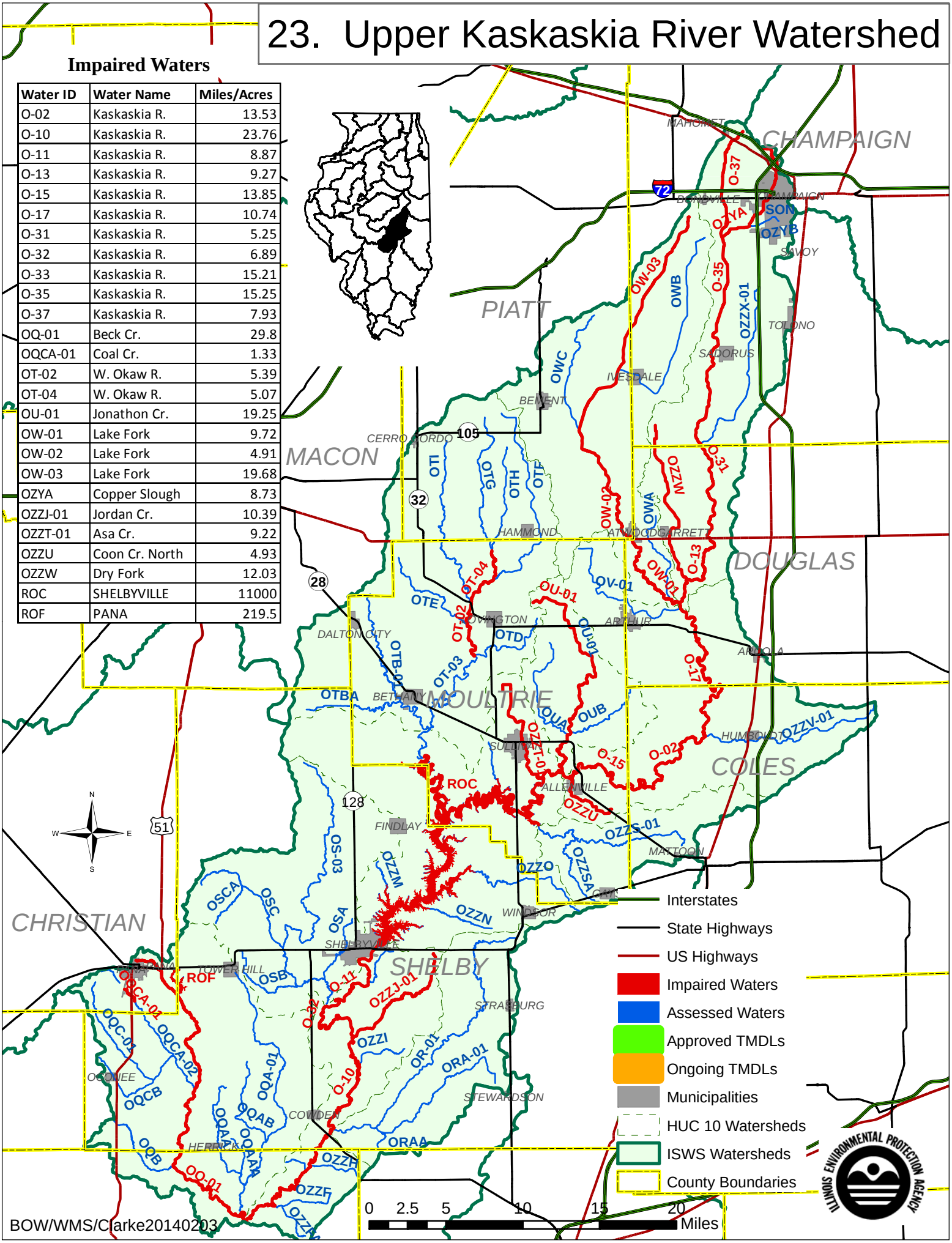

BOW/WMS/Clarke20140203

24. Middle Kaskaskia River Watershed

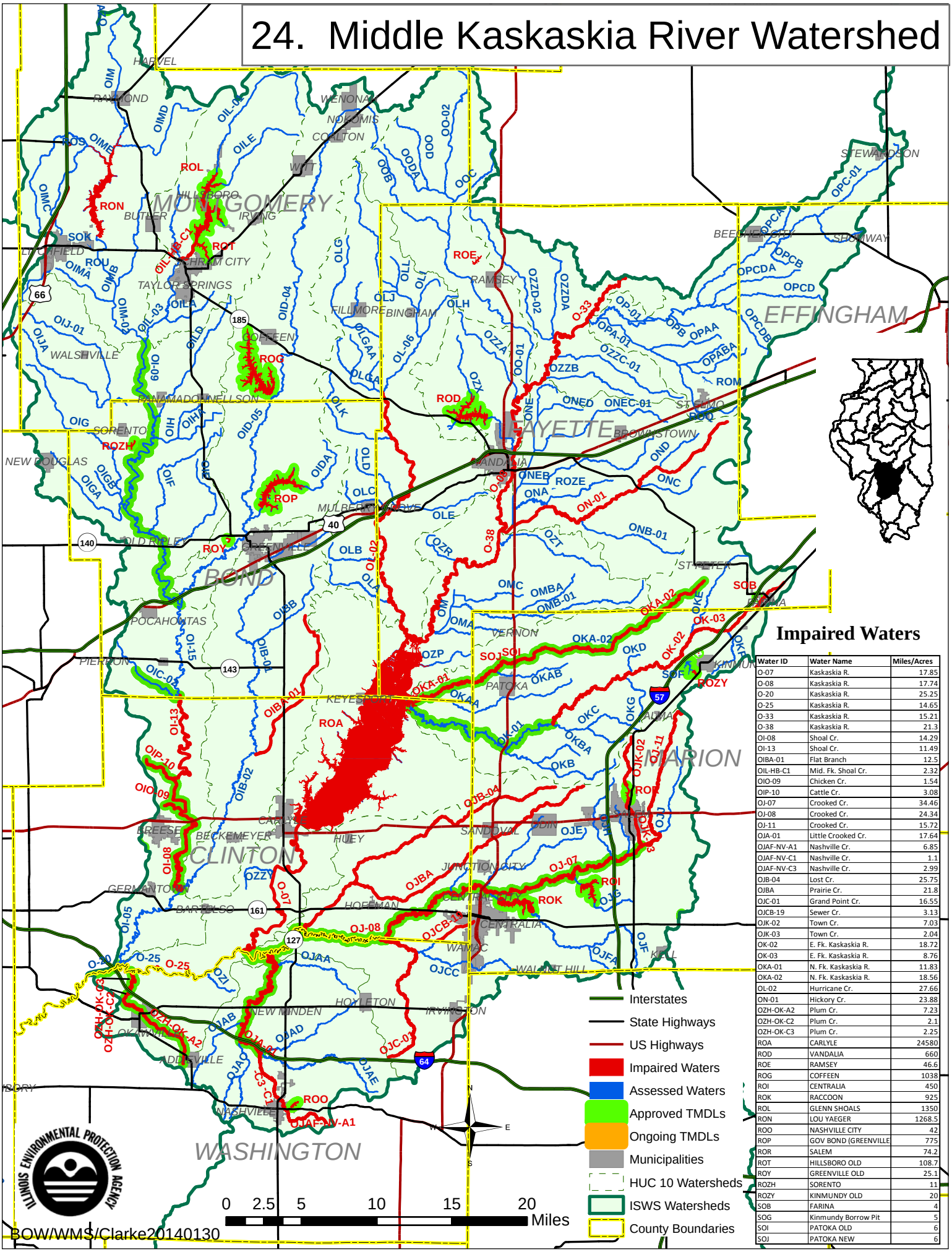

Impaired Waters

Water ID	Water Name	Miles/Acres
O-07	Kaskaskia R.	17.85
O-08	Kaskaskia R.	17.74
O-20	Kaskaskia R.	25.25
O-25	Kaskaskia R.	14.65
O-33	Kaskaskia R.	15.21
O-38	Kaskaskia R.	21.3
OI-08	Shoal Cr.	14.29
OI-13	Shoal Cr.	11.49
OIBA-01	Flat Branch	12.5
OIL-HB-C1	Mid. Fk. Shoal Cr.	2.32
OIO-09	Chicken Cr.	1.54
OIP-10	Cattle Cr.	3.08
OJ-07	Crooked Cr.	34.46
OJ-08	Crooked Cr.	24.34
OJ-11	Crooked Cr.	15.72
OJA-01	Little Crooked Cr.	17.64
OJAF-NV-A1	Nashville Cr.	6.85
OJAF-NV-C1	Nashville Cr.	1.1
OJAF-NV-C3	Nashville Cr.	2.99
OJB-04	Lost Cr.	25.75
OJBA	Prairie Cr.	21.8
OJC-01	Grand Point Cr.	16.55
OJCB-19	Sewer Cr.	3.13
OJK-02	Town Cr.	7.03
OJK-03	Town Cr.	2.04
OK-02	E. Fk. Kaskaskia R.	18.72
OK-03	E. Fk. Kaskaskia R.	8.76
OKA-01	N. Fk. Kaskaskia R.	11.83
OKA-02	N. Fk. Kaskaskia R.	18.56
OL-02	Hurricane Cr.	27.66
ON-01	Hickory Cr.	23.88
OZH-OK-A2	Plum Cr.	7.23
OZH-OK-C2	Plum Cr.	2.1
OZH-OK-C3	Plum Cr.	2.25
ROA	CARLYLE	24580
ROD	VANDALIA	660
ROE	RAMSEY	46.6
ROG	COFFEEN	1038
ROI	CENTRALIA	450
ROK	RACCOON	925
ROL	GLENN SHOALS	1350
RON	LOU YAEGER	1268.5
ROO	NASHVILLE CITY	42
ROP	GOV BOND (GREENVILLE	775
ROR	SALEM	74.2
ROT	HILLSBORO OLD	108.7
ROY	GREENVILLE OLD	25.1
ROZH	SORENTO	11
ROZY	KINMUNDY OLD	20
SOB	FARINA	4
SOG	Kinmundy Borrow Pit	5
SOI	PATOKA OLD	6
SOJ	PATOKA NEW	6

BOW/WMS/Clarke20140130

25. Lower Kaskaskia River Watershed

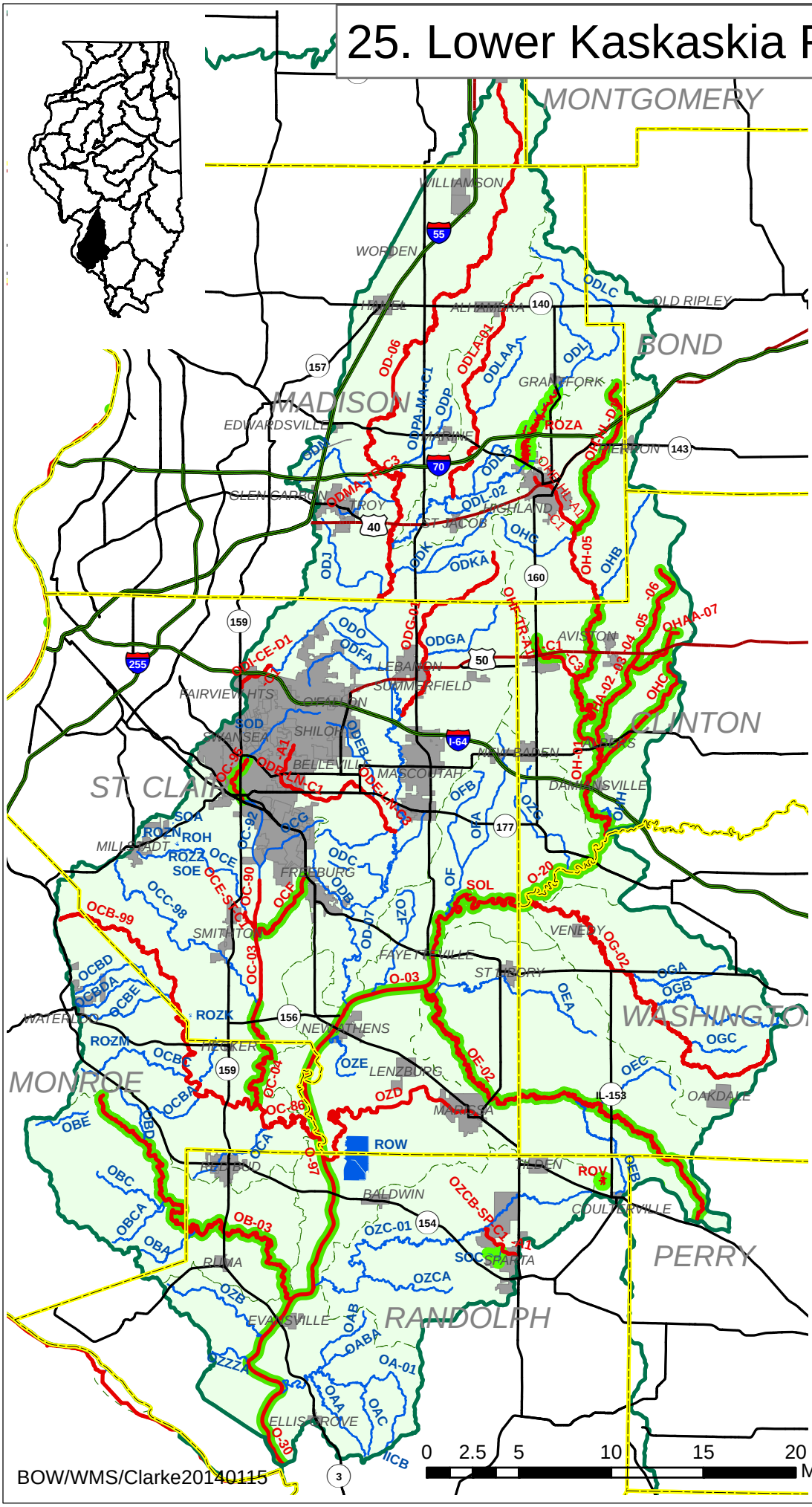

Impaired Waters

Water ID	Water Name	Miles/Acres
O-03	Kaskaskia R.	15.18
O-20	Kaskaskia R.	25.25
O-30	Kaskaskia R.	13.32
O-97	Kaskaskia R.	8.91
OB-03	Horse Cr.	29.57
OC-03	Richland Cr.-South	3.81
OC-04	Richland Cr.-South	9.53
OC-86	Richland Cr.-South	9.01
OC-90	Richland Cr.-South	3.05
OC-95	Richland Cr.-South	2.97
OCB-99	Prairie du Long Cr.	26.39
OCE-ST-C1	Douglas Cr.	1.16
OCF	Kinney Branch	5.53
OD-06	Silver Cr.	50.74
ODE-LN-A1	Loop Creek	2.35
ODE-LN-C1	Loop Creek	1.18
ODE-LN-C3	Loop Creek	8.33
ODG-01	Little Silver Cr.	15.71
ODI-CE-C1	Ogles Cr.	0.82
ODI-CE-D1	Ogles Cr.	1.76
ODLA-01	Sugar Fk.	18.56
ODMA-TR-C3	Troy Creek	0.3
OE-02	Mud Cr.	38.66
OG-02	Elkhorn Cr.	31.24
OH-01	Sugar Cr.	23.91
OH-05	Sugar Cr.	5.79
OHA-02	Lake Branch	4.52
OHA-03	Lake Branch	2.25
OHA-04	Lake Branch	2.08
OHA-05	Lake Branch	1.39
OHA-06	Lake Branch	3.79
OHAA-07	Bull Branch	4.04
OHC	Grassy Branch	8.2
OHE-HL-A1	Sewer Cr.	3.02
OHE-HL-C1	Sewer Cr.	1.33
OHF-TR-A1	Trenton Creek	1.3
OHF-TR-C1	Trenton Creek	0.97
OHF-TR-C3	Trenton Creek	2.03
OH-HL-D1	Sugar Cr.	11.89
OZCB-SP-A1	Sparta Cr.	0.66
OZCB-SP-C1	Sparta Cr.	2.26
OZD	Doza Cr.	17.65
ROV	COULTERVILLE	38
ROZA	HIGHLAND SILVER	600
SOL	SLM SIDECHANNEL RESE	7

- Interstates
- State Highways
- US Highways
- Impaired Waters
- Assessed Waters
- Approved TMDLs
- Ongoing TMDLs
- Municipalities
- HUC 10 Watersheds
- ISWS Watersheds
- County Boundaries

BOW/WMS/Clarke20140115

26. Big Muddy River Watershed

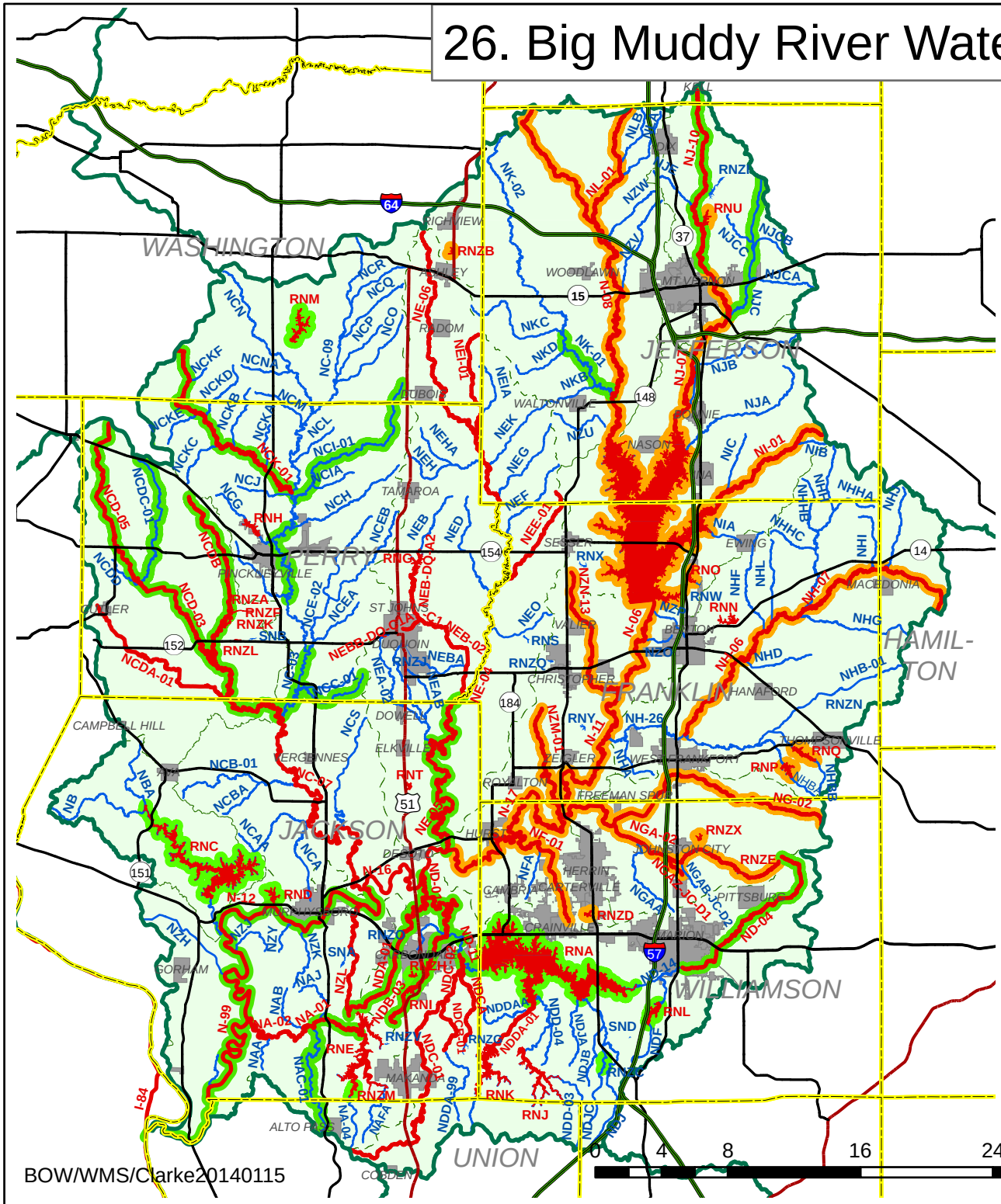

BOW/WMS/Clarke20140115

Impaired Waters

Water ID	Water Name	Miles/Acres
N-06	Big Muddy R.	15.13
N-08	Big Muddy R.	40.04
N-11	Big Muddy R.	11.48
N-12	Big Muddy R.	15.19
N-16	Big Muddy R.	11.79
N-17	Big Muddy R.	21.48
N-99	Big Muddy R.	29.22
NA-01	Cedar Cr.	4.38
NA-02	Cedar Cr.	9.55
NC-07	Beaucoup Cr.	27.65
NCD-03	Galum Cr.	23.54
NCD-05	Galum Cr.	14.55
NCDA-01	Pipestone Cr.	14.33
NCDB	Little Galum Cr.	16.42
NCK-01	Swanwick Cr.	20.7
ND-01	Crab Orchard Cr.	10.41
ND-04	Crab Orchard Cr.	14.77
ND-11	Crab Orchard Cr.	1.01
NDA-01	Little Crab Orchard Cr.	13.92
NDB-03	Piles Fk.	7.91
NDC-01	Drury Cr.	21.9
NDC-02	Drury Cr.	1.43
NDCA	Sycamore Cr.	5.32
NDCB-01	Indian Cr.	4.37
NDDA-01	L Grassy Cr.	5.18
NE-04	Little Muddy R.	25.46
NE-05	Little Muddy R.	25.9
NE-06	Little Muddy R.	22.83
NEB-02	Reese Cr.	6.59
NEBB-DQ-C1A	Phil Creek	1.21
NEB-DQ-A2	Reese Cr.	4.15
NEB-DQ-C1	Reese Cr	1.31
NEE-01	Little Indian Cr.	8.27
NEI-01	Puncheon Cr.	7.98
NF-01	Hurricane Cr.	10.6
NG-02	Pond Cr.	23.53
NGA-02	Lake Cr.	12.33
NGAZ-JC-D1	Beaver Cr.	1.7
NH-06	M. Fk. Big Muddy	12.52
NH-07	M. Fk. Big Muddy	19.74
NI-01	Gun Cr.	12.01
NJ-07	Casey Fk.	17.88
NJ-10	Casey Fk.	15.69
NL-01	Snow Cr.	10.81
NZL	Mud Cr.	9.46
NZM-01	Prairie Cr.	9.06
NZN-13	Andy Cr.	11.68
RNA	CRAB ORCHARD	6965
RNB	REND	18900
RNC	KINKAID	3475
RND	MURPHYSBORO	143
RNE	CEDAR (JACKSON)	1800
RNG	DUQUOIN	244
RNH	PINCKNEYVILLE	192
RNI	CARBONDALE CITY LAKE	135.6
RNJ	DEVILS KITCHEN	810
RNK	LITTLE GRASSY	1000
RNL	MARION	220
RNM	WASHINGTON CO.	248
RNN	MOSES	169.6
RNO	BENTON	67.6
RNP	WEST FRANKFORT OLD	146
RNQ	WEST FRANKFORT NEW	214
RNT	ELKVILLE	58.5
RNU	JAYCEES	105
RNZA	WESSLYN CUT	24.2
RNZB	ASHLEY RESERVOIR	20
RNZD	HERRIN OLD	51.3
RNZE	JOHNSTON CITY	64
RNZF	BOULDER NORTH	17
RNZH	CAMPUS	40
RNZK	BOULDER SOUTH	22.5
RNZL	CRYSTAL (PERRY)	6
RNZM	LITTLE CEDAR	70
RNZX	ARROWHEAD (WILLIAMS	30

27. Mississippi S. Central River Watershed

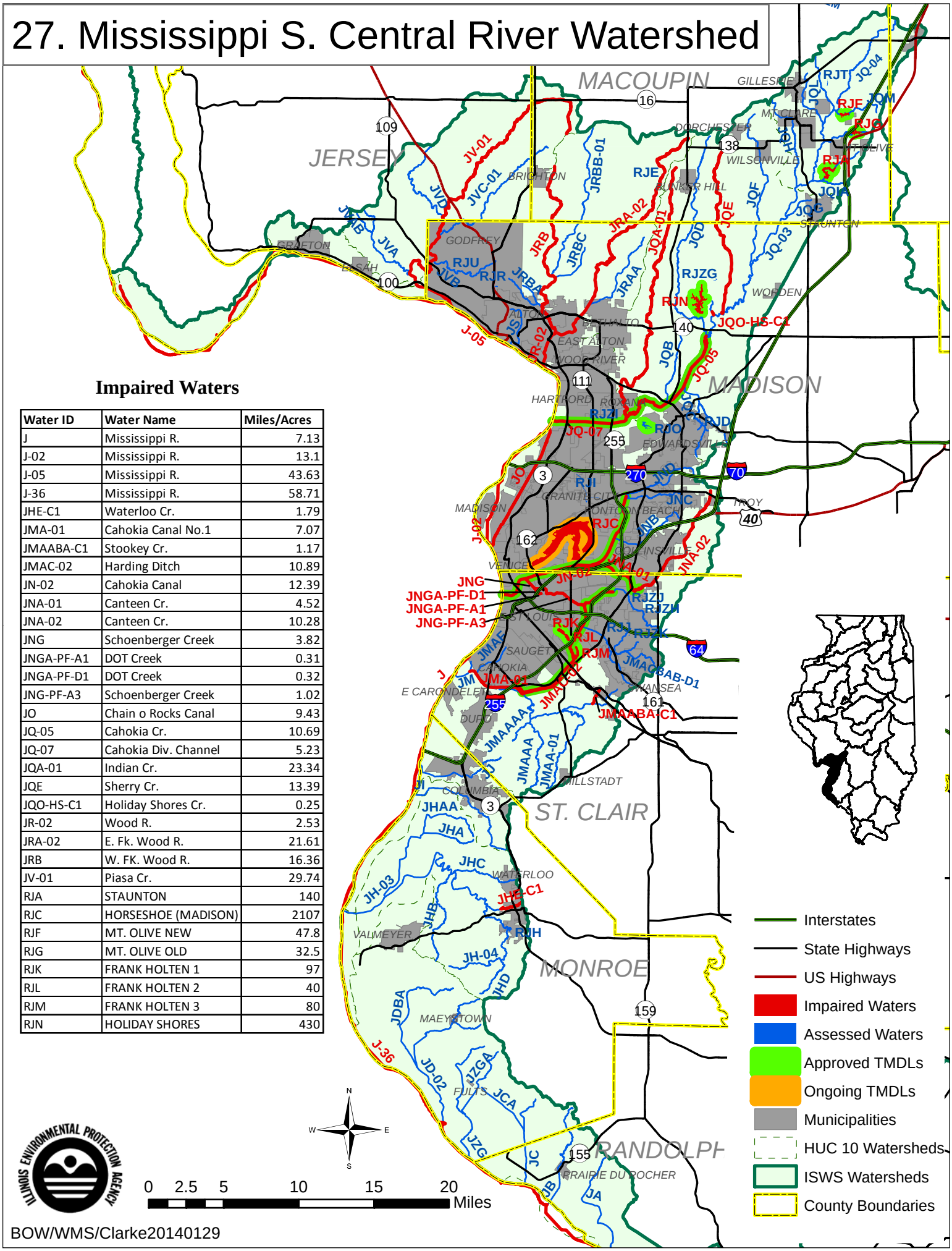

Impaired Waters

Water ID	Water Name	Miles/Acres
J	Mississippi R.	7.13
J-02	Mississippi R.	13.1
J-05	Mississippi R.	43.63
J-36	Mississippi R.	58.71
JHE-C1	Waterloo Cr.	1.79
JMA-01	Cahokia Canal No.1	7.07
JMAABA-C1	Stookey Cr.	1.17
JMAC-02	Harding Ditch	10.89
JN-02	Cahokia Canal	12.39
JNA-01	Canteen Cr.	4.52
JNA-02	Canteen Cr.	10.28
JNG	Schoenberger Creek	3.82
JNGA-PF-A1	DOT Creek	0.31
JNGA-PF-D1	DOT Creek	0.32
JNG-PF-A3	Schoenberger Creek	1.02
JO	Chain o Rocks Canal	9.43
JQ-05	Cahokia Cr.	10.69
JQ-07	Cahokia Div. Channel	5.23
JQA-01	Indian Cr.	23.34
JQE	Sherry Cr.	13.39
JQO-HS-C1	Holiday Shores Cr.	0.25
JR-02	Wood R.	2.53
JRA-02	E. Fk. Wood R.	21.61
JRB	W. FK. Wood R.	16.36
JV-01	Piasa Cr.	29.74
RJA	STAUNTON	140
RJC	HORSESHOE (MADISON)	2107
RJF	MT. OLIVE NEW	47.8
RJG	MT. OLIVE OLD	32.5
RJK	FRANK HOLTEN 1	97
RJL	FRANK HOLTEN 2	40
RJM	FRANK HOLTEN 3	80
RJN	HOLIDAY SHORES	430

BOW/WMS/Clarke20140129

28. Mississippi S. River Watershed

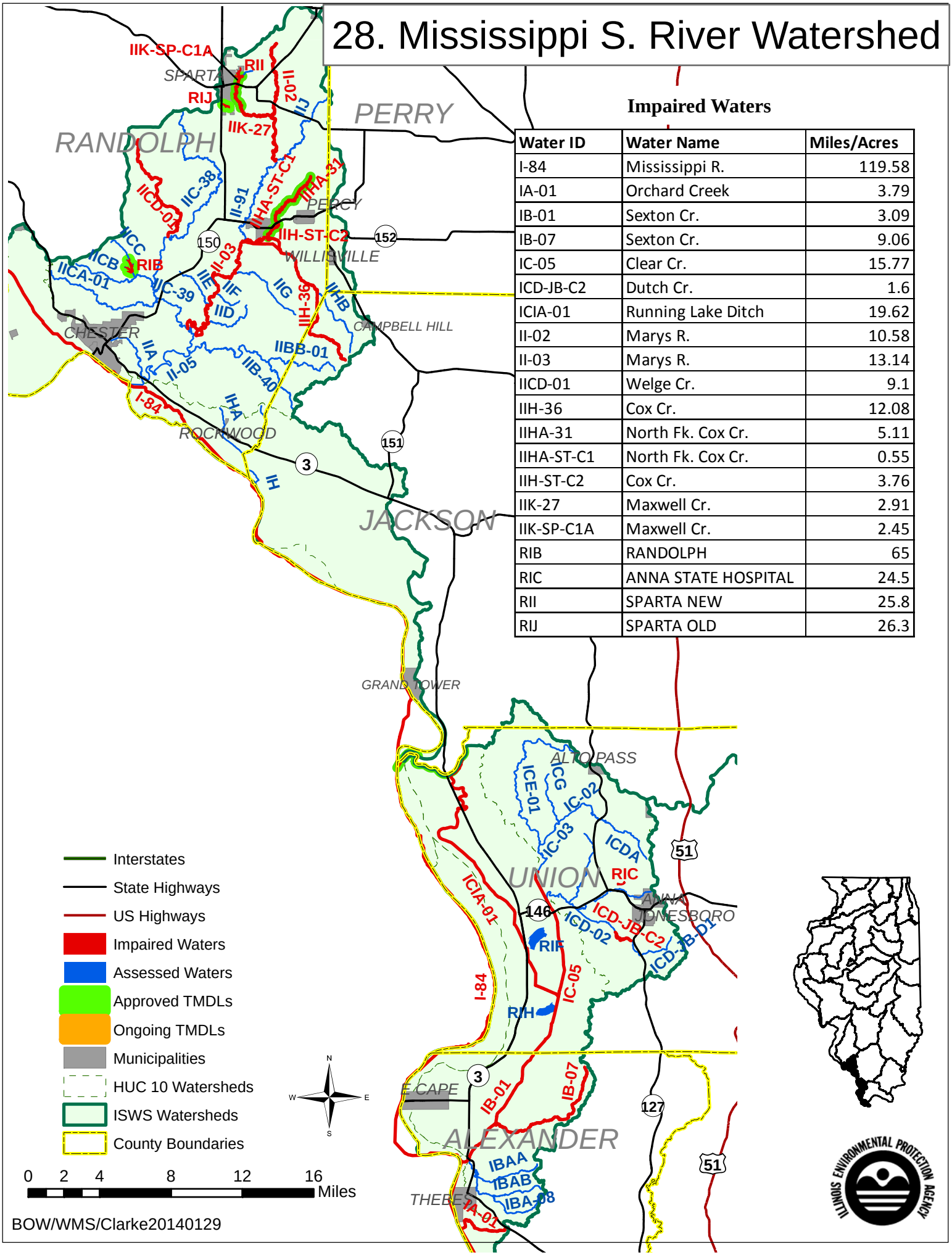

Impaired Waters

Water ID	Water Name	Miles/Acres
I-84	Mississippi R.	119.58
IA-01	Orchard Creek	3.79
IB-01	Sexton Cr.	3.09
IB-07	Sexton Cr.	9.06
IC-05	Clear Cr.	15.77
ICD-JB-C2	Dutch Cr.	1.6
ICIA-01	Running Lake Ditch	19.62
II-02	Marys R.	10.58
II-03	Marys R.	13.14
IICD-01	Welge Cr.	9.1
IIH-36	Cox Cr.	12.08
IIHA-31	North Fk. Cox Cr.	5.11
IIHA-ST-C1	North Fk. Cox Cr.	0.55
IIH-ST-C2	Cox Cr.	3.76
IIK-27	Maxwell Cr.	2.91
IIK-SP-C1A	Maxwell Cr.	2.45
RIB	RANDOLPH	65
RIC	ANNA STATE HOSPITAL	24.5
RII	SPARTA NEW	25.8
RIJ	SPARTA OLD	26.3

29. Vermilion (Wabash) River Watershed

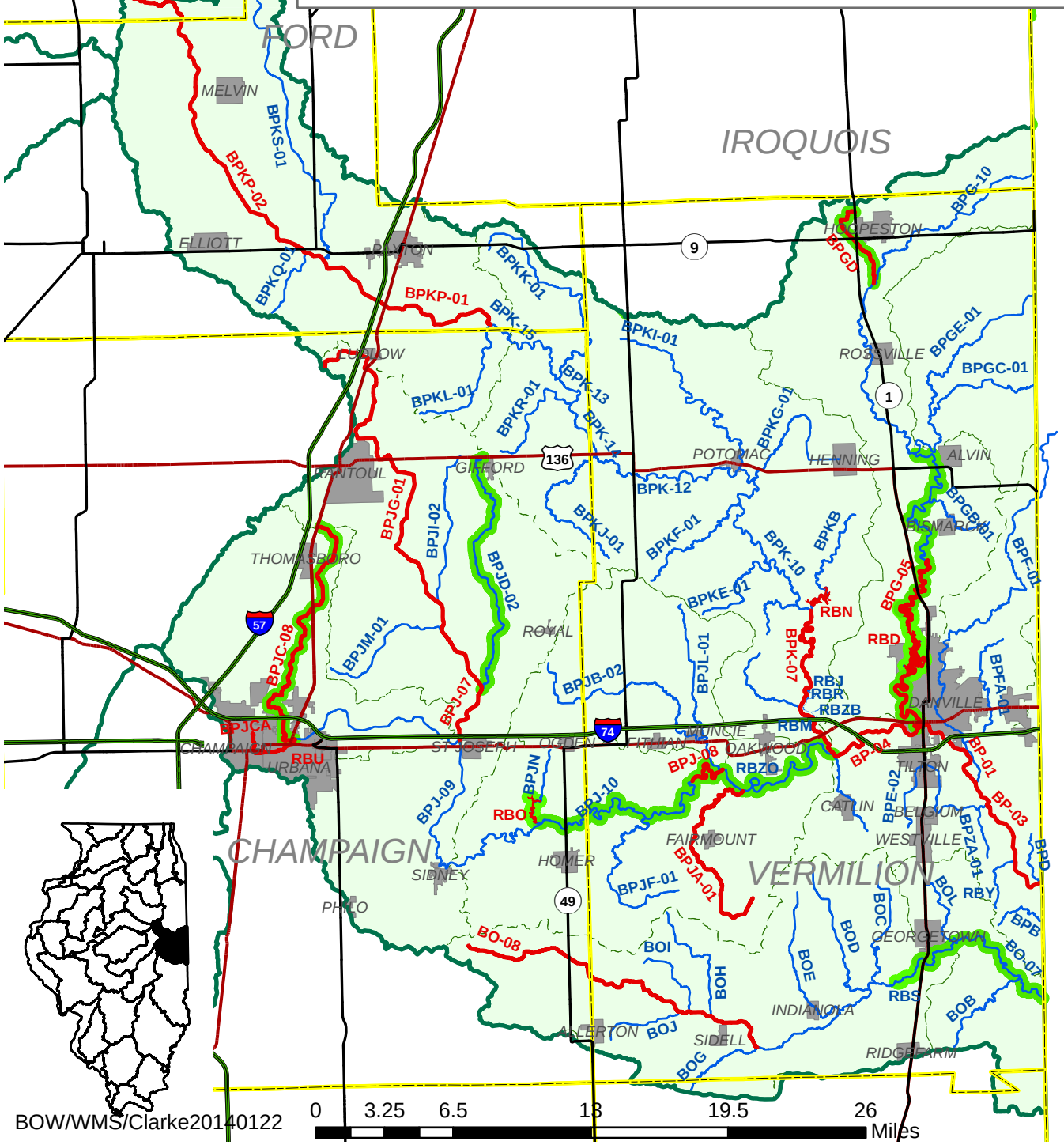

Impaired Waters

Water ID	Water Name	Miles/Acres
BO-08	Little Vermilion R.	17.27
BP-01	Vermilion R.	4.98
BP-03	Vermilion R.	6.97
BP-04	Vermilion R.	5.79
BPG-05	N. Fk. Vermilion R.	10.2
BPGD	Hoopeston Br.	4.8
BPJ-07	Salt Fk. Vermilion R.	3.12
BPJ-08	Salt Fk. Vermilion R.	3.21
BPJA-01	Jordan Cr.	11.63
BPJC-08	Saline Br.	14.11
BPJCA	Boneyard Cr.	3.28
BPJG-01	Upper Salt Fork	24.05
BPK-07	Mid. Fk. Vermilion R.	10.74
BPKP-01	Big Four Ditch	10.38
BPKP-02	Big Four Ditch	18.68
RBD	VERMILION	878
RBN	MINGO	170
RBO	HOMER	102
RBU	CRYSTAL (CHAMPAIGN)	7

- Interstates
- State Highways
- US Highways
- Impaired Waters
- Assessed Waters
- Approved TMDLs
- Ongoing TMDLs
- Municipalities
- HUC 10 Watersheds
- County Boundaries
- ISWS Watersheds

0 3.25 6.5 13 19.5 26 Miles

BOW/WMS/Clarke20140122

30. Embarras/Middle Wabash River Watershed

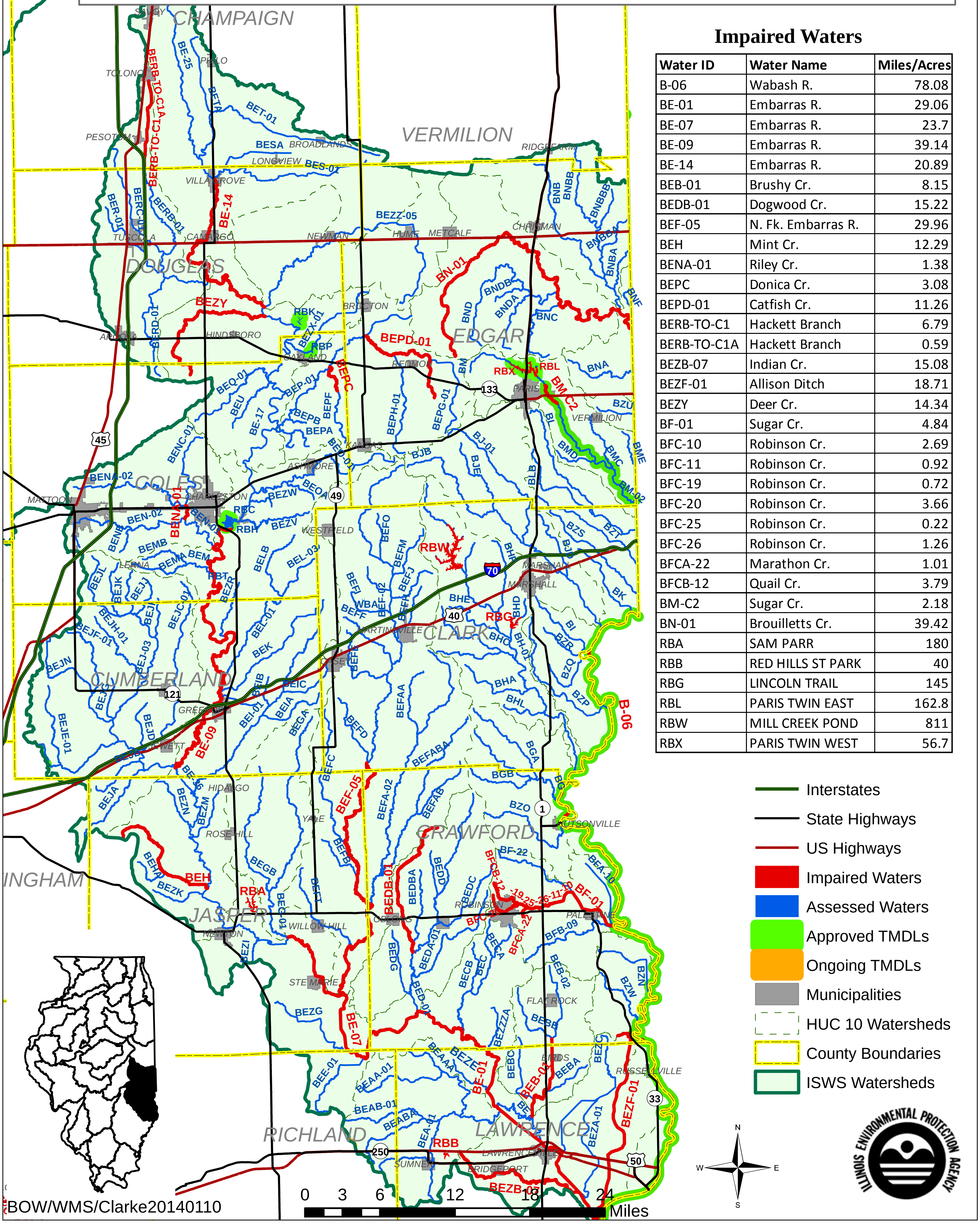

Impaired Waters

Water ID	Water Name	Miles/Acres
B-06	Wabash R.	78.08
BE-01	Embarras R.	29.06
BE-07	Embarras R.	23.7
BE-09	Embarras R.	39.14
BE-14	Embarras R.	20.89
BEB-01	Brushy Cr.	8.15
BEDB-01	Dogwood Cr.	15.22
BEF-05	N. Fk. Embarras R.	29.96
BEH	Mint Cr.	12.29
BENA-01	Riley Cr.	1.38
BEPC	Donica Cr.	3.08
BEPD-01	Catfish Cr.	11.26
BERB-TO-C1	Hackett Branch	6.79
BERB-TO-C1A	Hackett Branch	0.59
BEZB-07	Indian Cr.	15.08
BEZF-01	Allison Ditch	18.71
BEZY	Deer Cr.	14.34
BF-01	Sugar Cr.	4.84
BFC-10	Robinson Cr.	2.69
BFC-11	Robinson Cr.	0.92
BFC-19	Robinson Cr.	0.72
BFC-20	Robinson Cr.	3.66
BFC-25	Robinson Cr.	0.22
BFC-26	Robinson Cr.	1.26
BFCA-22	Marathon Cr.	1.01
BFCB-12	Quail Cr.	3.79
BM-C2	Sugar Cr.	2.18
BN-01	Brouilletts Cr.	39.42
RBA	SAM PARR	180
RBB	RED HILLS ST PARK	40
RBG	LINCOLN TRAIL	145
RBL	PARIS TWIN EAST	162.8
RBW	MILL CREEK POND	811
RBX	PARIS TWIN WEST	56.7

31. Little/Lower Wabash Watershed

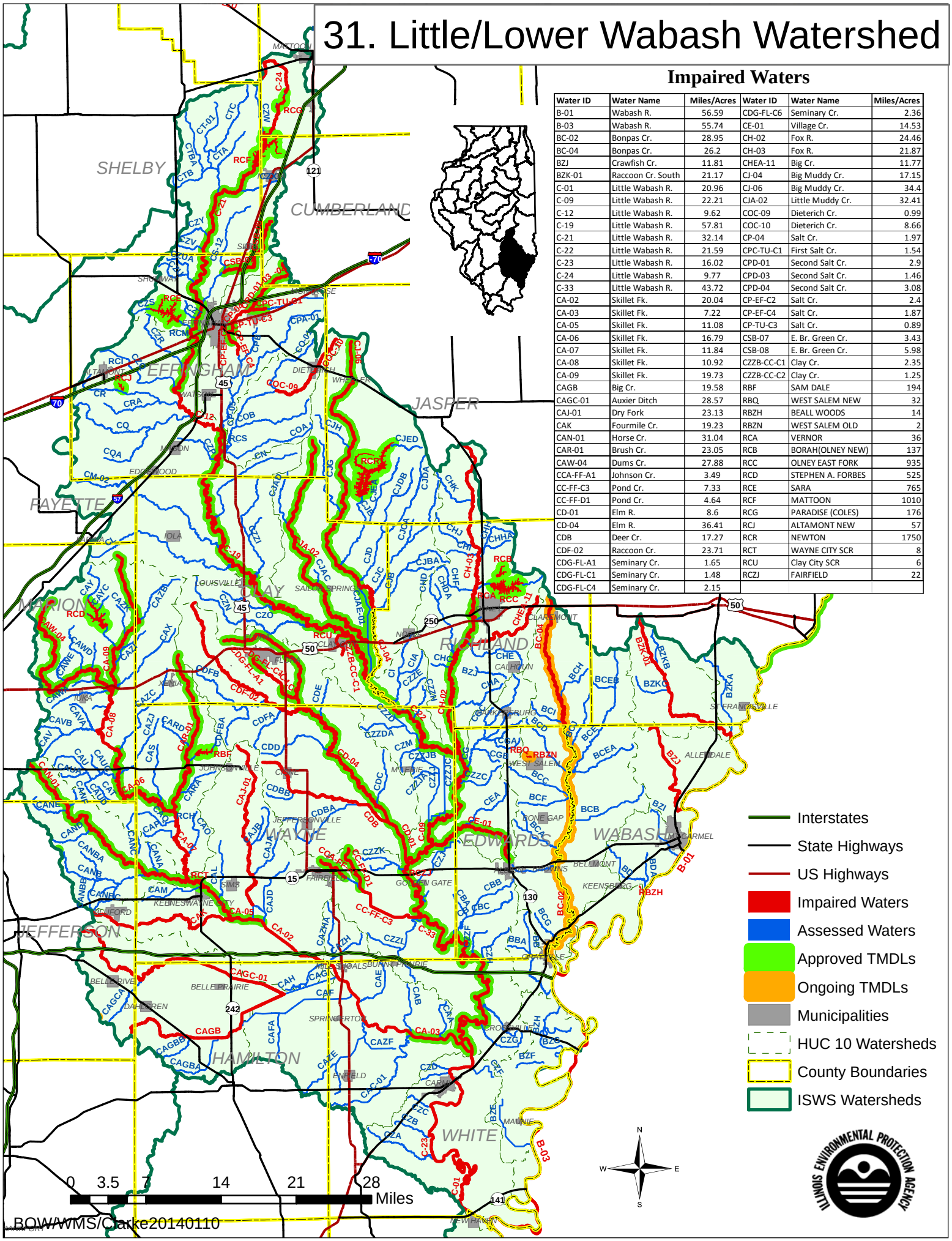

Impaired Waters

Water ID	Water Name	Miles/Acres	Water ID	Water Name	Miles/Acres
B-01	Wabash R.	56.59	CDG-FL-C6	Seminary Cr.	2.36
B-03	Wabash R.	55.74	CE-01	Village Cr.	14.53
BC-02	Bonpas Cr.	28.95	CH-02	Fox R.	24.46
BC-04	Bonpas Cr.	26.2	CH-03	Fox R.	21.87
BZJ	Crawfish Cr.	11.81	CHEA-11	Big Cr.	11.77
BZK-01	Raccoon Cr. South	21.17	CJ-04	Big Muddy Cr.	17.15
C-01	Little Wabash R.	20.96	CJ-06	Big Muddy Cr.	34.4
C-09	Little Wabash R.	22.21	CJA-02	Little Muddy Cr.	32.41
C-12	Little Wabash R.	9.62	COC-09	Dieterich Cr.	0.99
C-19	Little Wabash R.	57.81	COC-10	Dieterich Cr.	8.66
C-21	Little Wabash R.	32.14	CP-04	Salt Cr.	1.97
C-22	Little Wabash R.	21.59	CPC-TU-C1	First Salt Cr.	1.54
C-23	Little Wabash R.	16.02	CPD-01	Second Salt Cr.	2.9
C-24	Little Wabash R.	9.77	CPD-03	Second Salt Cr.	1.46
C-33	Little Wabash R.	43.72	CPD-04	Second Salt Cr.	3.08
CA-02	Skillet Fk.	20.04	CP-EF-C2	Salt Cr.	2.4
CA-03	Skillet Fk.	7.22	CP-EF-C4	Salt Cr.	1.87
CA-05	Skillet Fk.	11.08	CP-TU-C3	Salt Cr.	0.89
CA-06	Skillet Fk.	16.79	CSB-07	E. Br. Green Cr.	3.43
CA-07	Skillet Fk.	11.84	CSB-08	E. Br. Green Cr.	5.98
CA-08	Skillet Fk.	10.92	CZZB-CC-C1	Clay Cr.	2.35
CA-09	Skillet Fk.	19.73	CZZB-CC-C2	Clay Cr.	1.25
CAGB	Big Cr.	19.58	RBF	SAM DALE	194
CAGC-01	Auxier Ditch	28.57	RBQ	WEST SALEM NEW	32
CAJ-01	Dry Fork	23.13	RBZH	BEALL WOODS	14
CAK	Fourmile Cr.	19.23	RBZN	WEST SALEM OLD	2
CAN-01	Horse Cr.	31.04	RCA	VERNOR	36
CAR-01	Brush Cr.	23.05	RCB	BORAH(OLNEY NEW)	137
CAW-04	Dums Cr.	27.88	RCC	OLNEY EAST FORK	935
CCA-FF-A1	Johnson Cr.	3.49	RCD	STEPHEN A. FORBES	525
CC-FF-C3	Pond Cr.	7.33	RCE	SARA	765
CC-FF-D1	Pond Cr.	4.64	RCF	MATTOON	1010
CD-01	Elm R.	8.6	RCG	PARADISE (COLES)	176
CD-04	Elm R.	36.41	RCJ	ALTAMONT NEW	57
CDB	Deer Cr.	17.27	RCR	NEWTON	1750
CDF-02	Raccoon Cr.	23.71	RCT	WAYNE CITY SCR	8
CDG-FL-A1	Seminary Cr.	1.65	RCU	Clay City SCR	6
CDG-FL-C1	Seminary Cr.	1.48	RCZJ	FAIRFIELD	22
CDG-FL-C4	Seminary Cr.	2.15			

BOW/WMS/Clarke20140110

32. Saline River/ Bay Creek Watershed

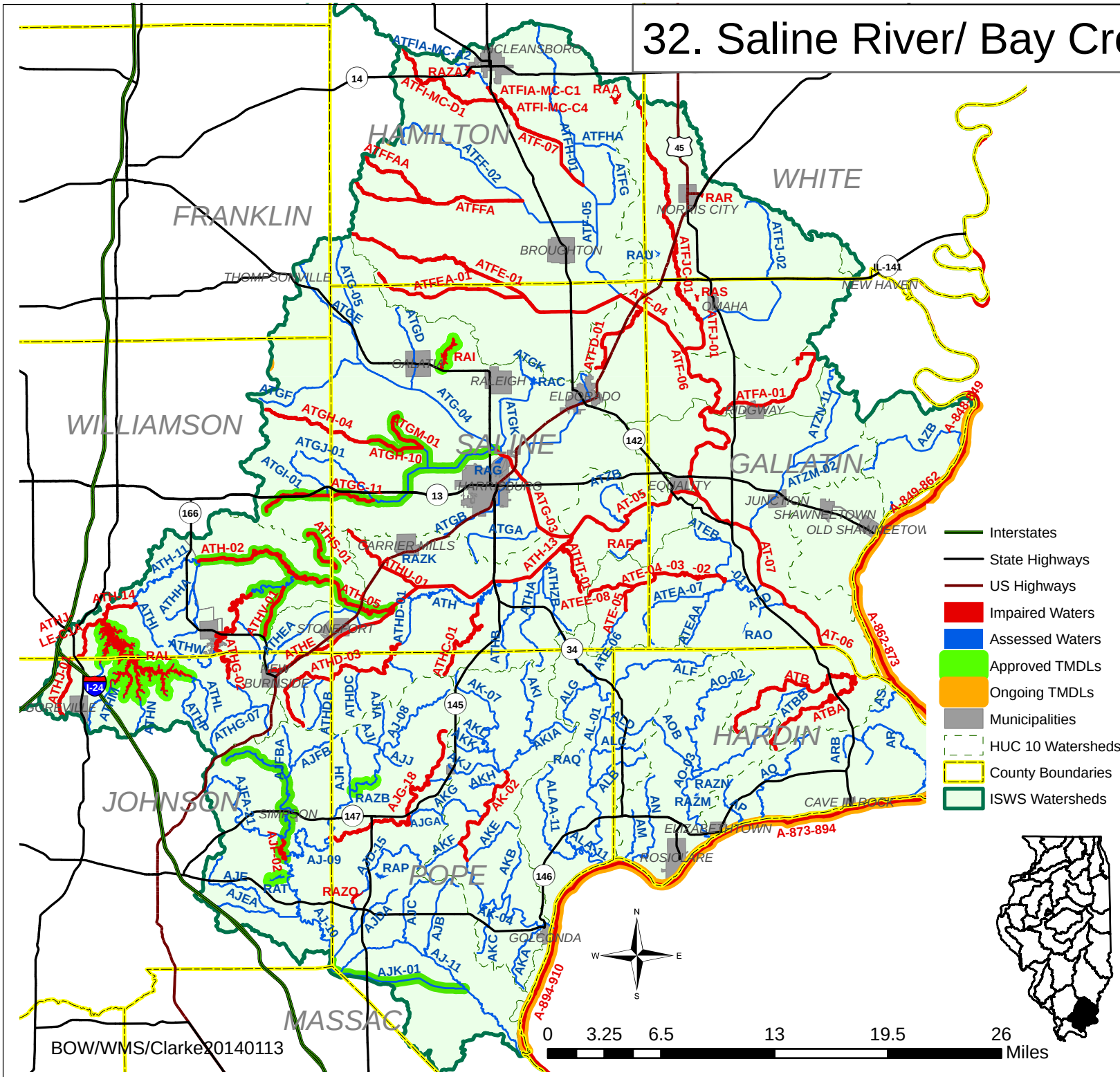

Impaired Waters

Water ID	Water Name	Miles/Acres
A-862-873	Ohio River	11.24
A-873-894	Ohio River	19.74
A-894-910	Ohio River	16.08
AJF-02	Cedar Cr.	1.95
AJG-18	Hayes Cr.	15.08
AK-02	Lusk Cr.	7.8
AT-05	Saline R.	9.6
AT-06	Saline R.	10.44
AT-07	Saline R.	7.27
ATB	Harris Cr.	13.01
ATBA	Rock Cr.	10.22
ATE-02	Eagle Cr.	3.14
ATE-03	Eagle Cr.	2.66
ATE-04	Eagle Cr.	1.6
ATE-05	Eagle Cr.	1.76
ATEE-08	Rose Cr.	3.14
ATF-04	N. Fk. Saline R.	5.21
ATF-06	N. Fk. Saline R.	14.62
ATF-07	N. Fk. Saline R.	5.62
ATFA-01	Crawford Cr.	9.91
ATFD-01	Brush Creek	6.2
ATFE-01	Rector Cr.	19.74
ATFEA-01	Long Branch Cr.	9.87
ATFFA	Hogg Cr.	11.02
ATFFAA	Greasy Cr.	6.35
ATFIA-MC-C1	Bear Cr.	1.15
ATFI-MC-C4	Tenmile Cr.	3.02
ATFI-MC-D1	Tenmile Cr.	8.94
ATFJ-01	Cane Cr.	2.76
ATFJC-01	Bear Cr.	19.86
ATG-03	M. Fk. Saline R.	7.44
ATGC-11	Bankston Fk.	7.19
ATGH-04	Brushy Cr.	7.82
ATGH-10	Brushy Cr.	3.19
ATGM-01	Harco Br.	3.34
ATH-02	S. Fk. Saline R.	8.11
ATH-05	S. Fk. Saline R.	8.67
ATH-13	S. Fk. Saline R.	12.68
ATH-14	S. Fk. Saline R.	4.12
ATHC-01	Battle Ford Cr.	7.22
ATHD-03	L. Saline R.	13.63
ATHE	Pond Cr.	9.21
ATHG-02	Sugar Cr.	11.86
ATHJ-01	L. Saline Cr.	7.16
ATHJ-LE-C1A	L. Saline Cr.	0.7
ATHS-01	Brier Cr.	3.47
ATHT-01	Stillhouse Cr.	4.25
ATHU-01	Peters Slough	5.87
ATHV-01	East Palzo Cr.	3.26
RAA	DOLAN	71.3
RAF	GLEN O. JONES	105
RAI	HARRISBURG RESV.	208.9
RAL	LAKE OF EGYPT	2300
RAR	NORRIS CITY RES	28
RAS	OMAHA	22
RAZA	McLEANSBORO NEW	75
RAZO	SUGAR CREEK LAKE	94

33. Cache River Watershed

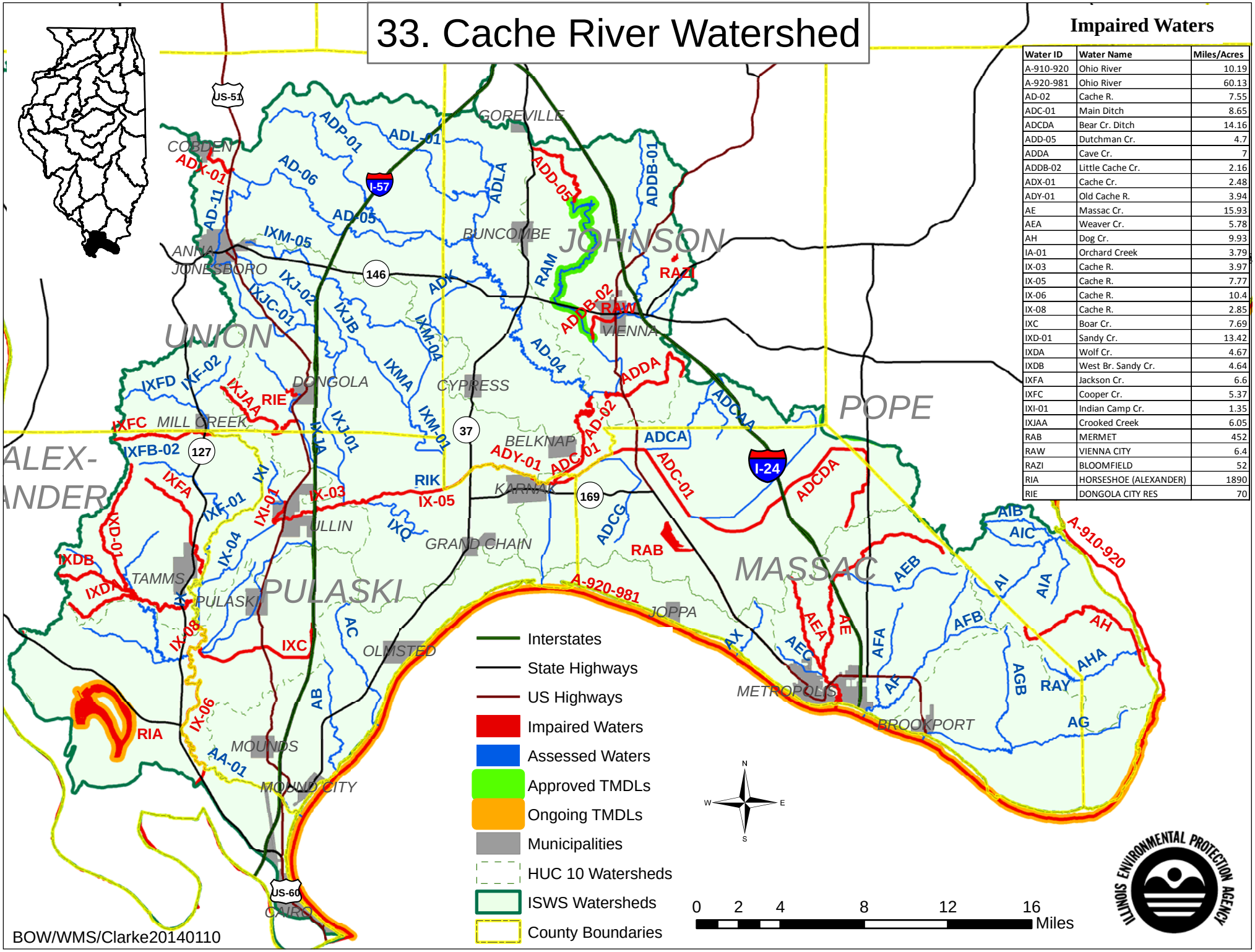

Impaired Waters

Water ID	Water Name	Miles/Acres
A-910-920	Ohio River	10.19
A-920-981	Ohio River	60.13
AD-02	Cache R.	7.55
ADC-01	Main Ditch	8.65
ADCDA	Bear Cr. Ditch	14.16
ADD-05	Dutchman Cr.	4.7
ADDA	Cave Cr.	7
ADDB-02	Little Cache Cr.	2.16
ADX-01	Cache Cr.	2.48
ADY-01	Old Cache R.	3.94
AE	Massac Cr.	15.93
AEA	Weaver Cr.	5.78
AH	Dog Cr.	9.93
IA-01	Orchard Creek	3.79
IX-03	Cache R.	3.97
IX-05	Cache R.	7.77
IX-06	Cache R.	10.4
IX-08	Cache R.	2.85
IXC	Boar Cr.	7.69
IXD-01	Sandy Cr.	13.42
IXDA	Wolf Cr.	4.67
IXDB	West Br. Sandy Cr.	4.64
IXFA	Jackson Cr.	6.6
IXFC	Cooper Cr.	5.37
IXI-01	Indian Camp Cr.	1.35
IXJAA	Crooked Creek	6.05
RAB	MERMET	452
RAW	VIENNA CITY	6.4
RAZI	BLOOMFIELD	52
RIA	HORSESHOE (ALEXANDER)	1890
RIE	DONGOLA CITY RES	70

BOW/WMS/Clarke20140110