Appendix D

Nutrient Monitoring Council Maps

Aggregated Organization Monitoring (Big Muddy)

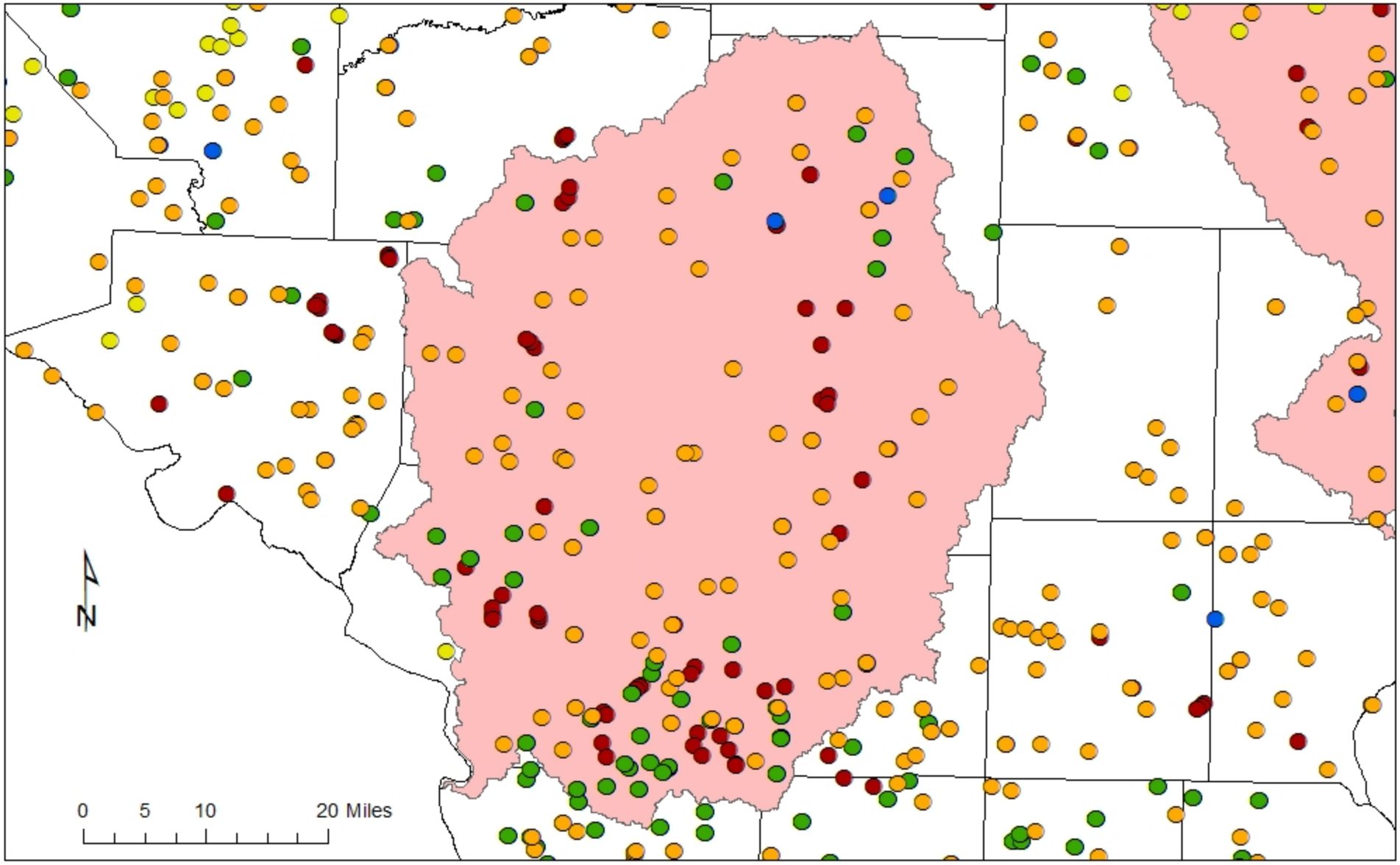

- NGRREC - Riverwatch
- IEPA (GW) - CWS Ambient Network of Wells and IDOA Wells
- IEPA (SW) - Streams AWQMN & Intensive Basin Survey, Lakes ALMP
- USGS (SW)
- INHS - Basin Surveys

Aggregated Organization Monitoring (Upper Fox/Des Plaines/DuPage)

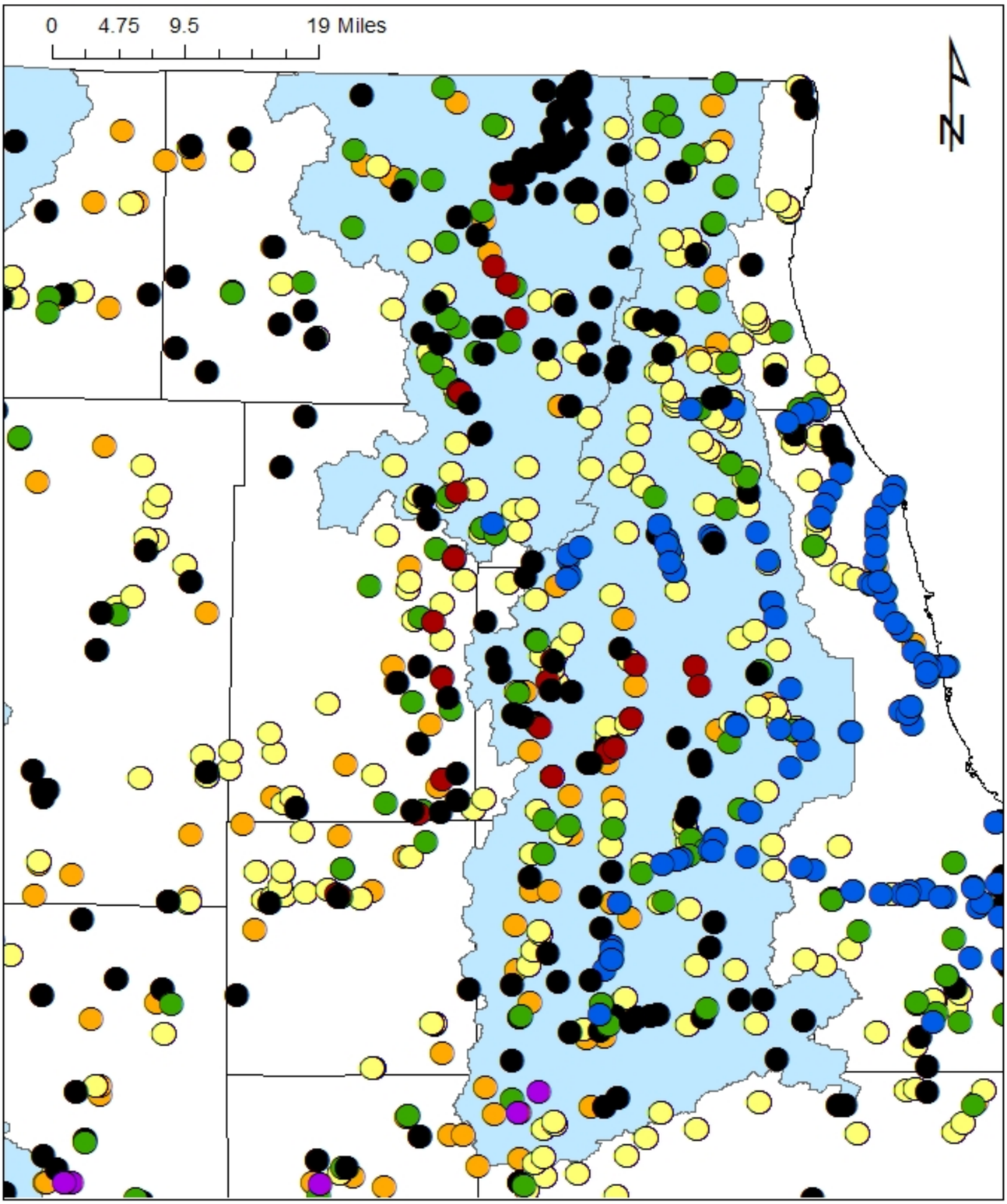

- Sierra Club - FRSG, PRG
- USGS - SW, GW
- NGRREC - Riverwatch
- INHS - Basin Surveys
- IEPA - SW, GW
- INHS/IDNR - LTEP
- MWRDGC - AWQM, CDOM

Fish Sampling Locations

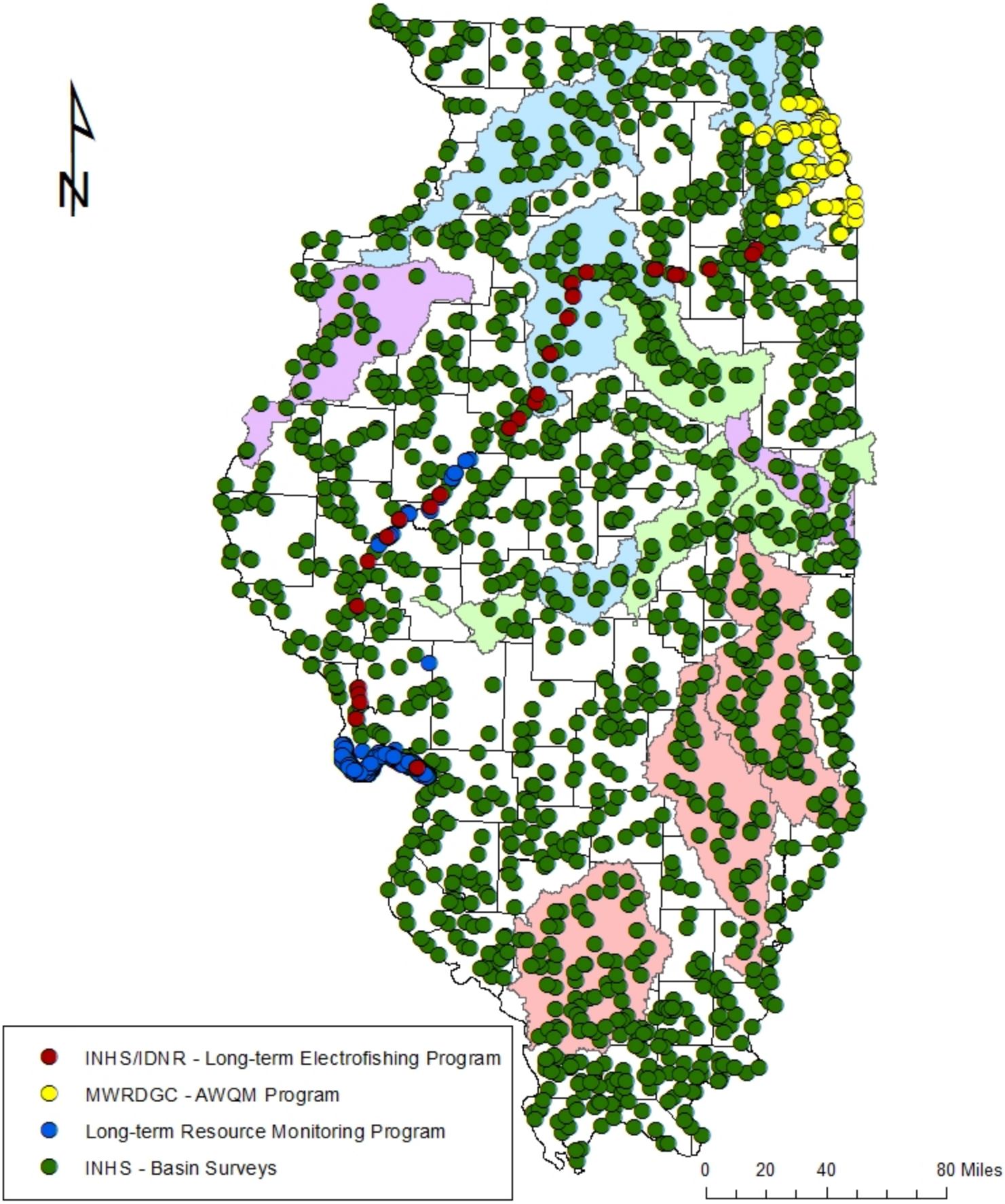

IEPA Sampling Locations (GW)

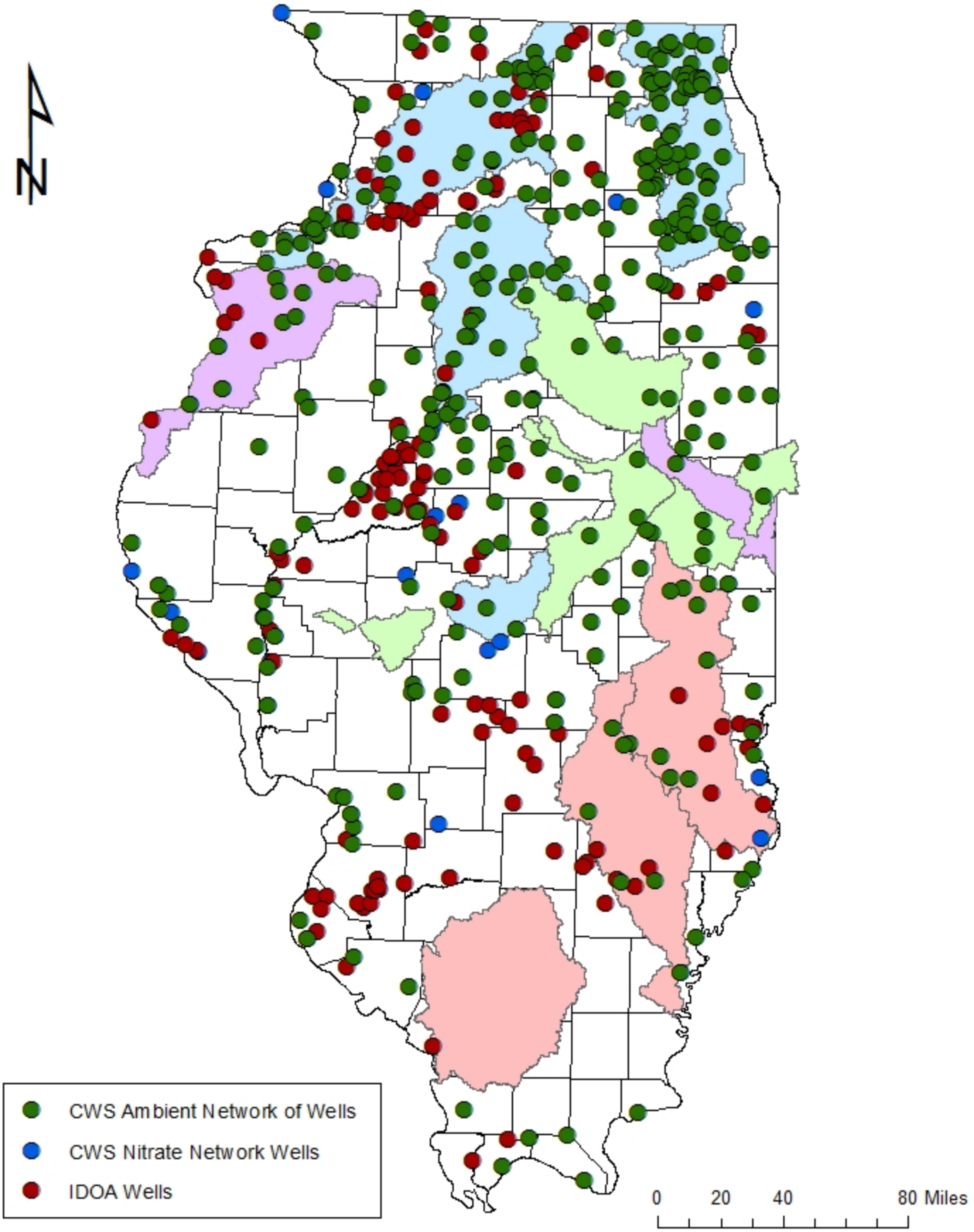

IEPA Sampling Locations (SW)

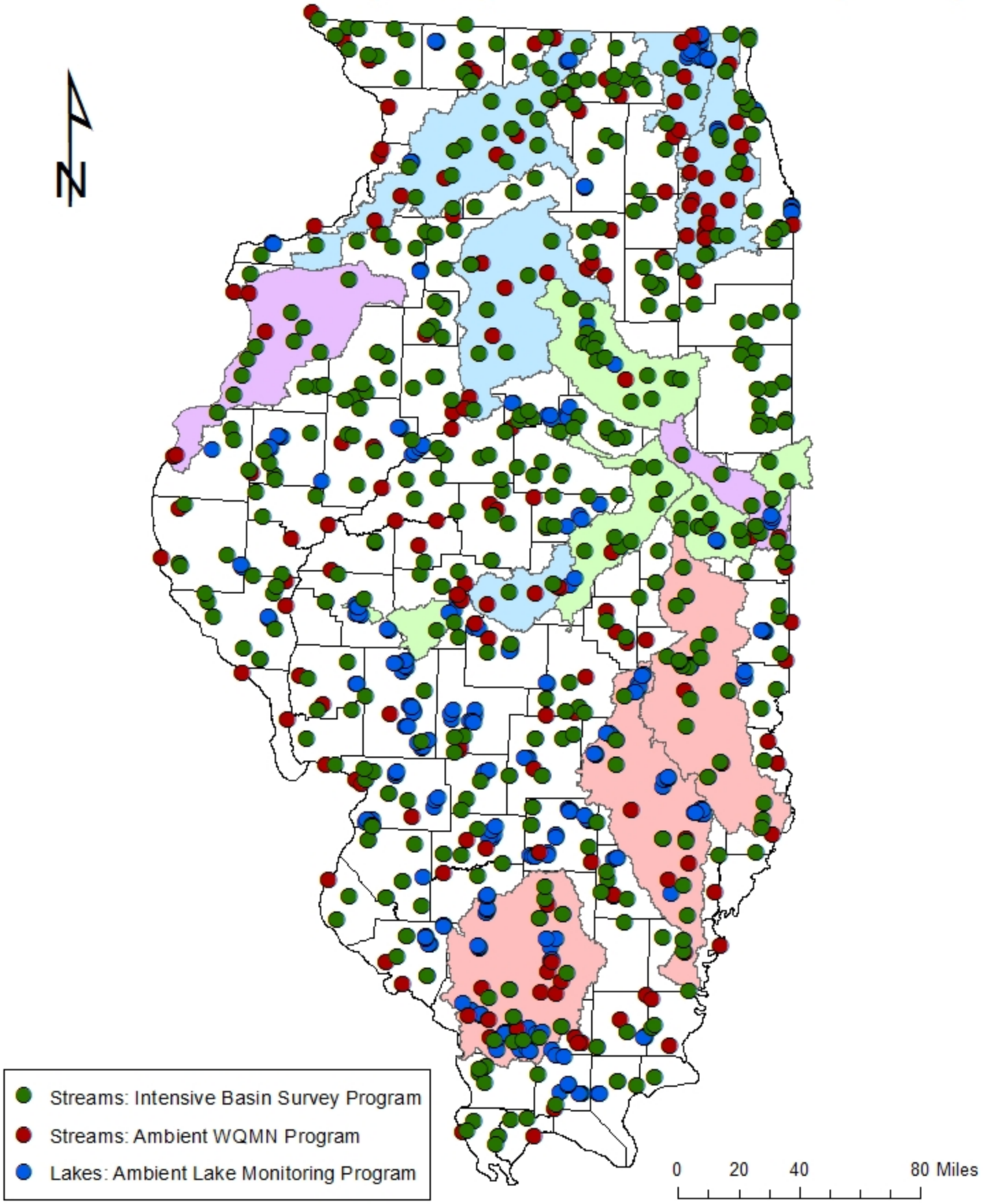

INHS/IDNR Sampling Locations

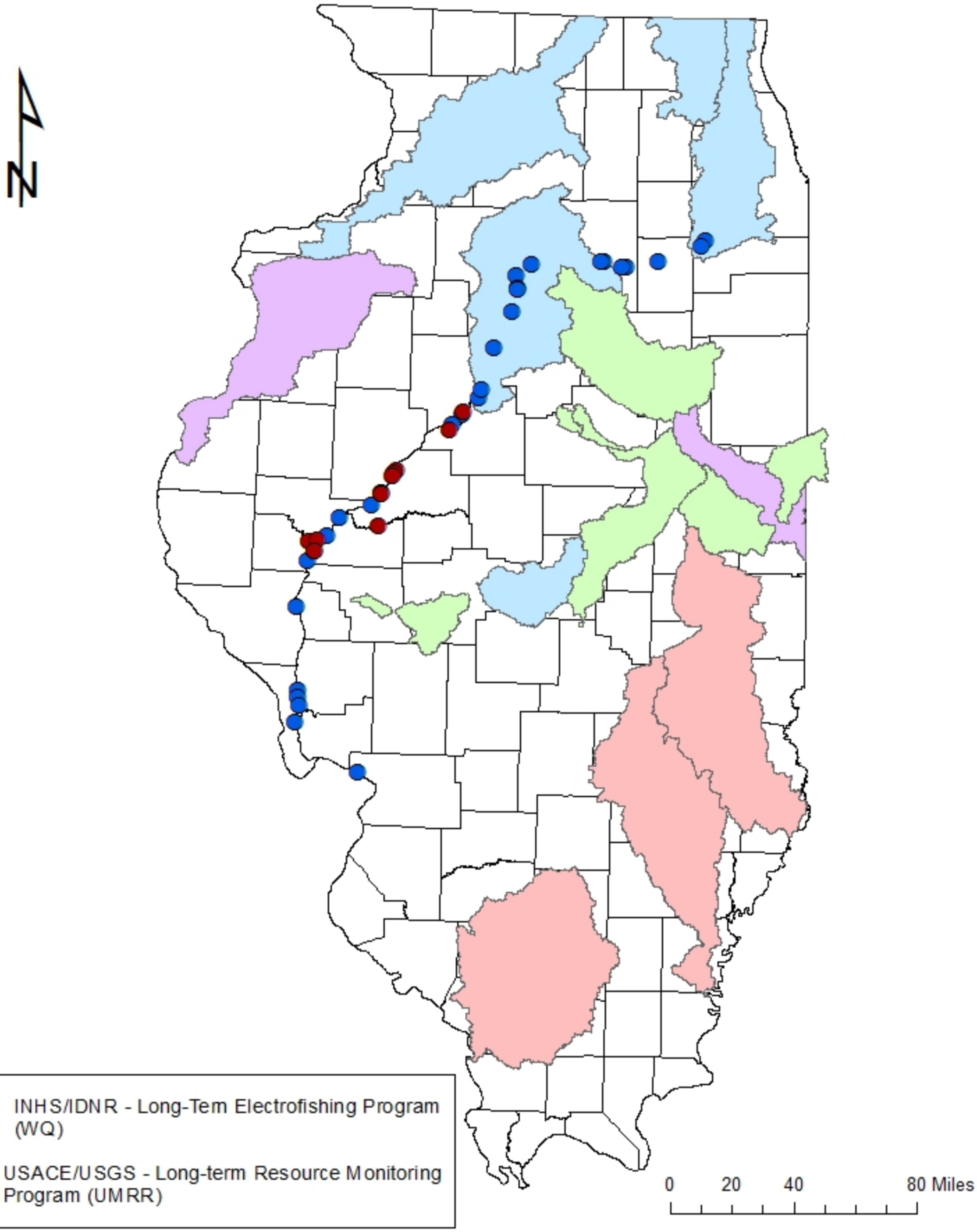

ISWS Sampling Locations

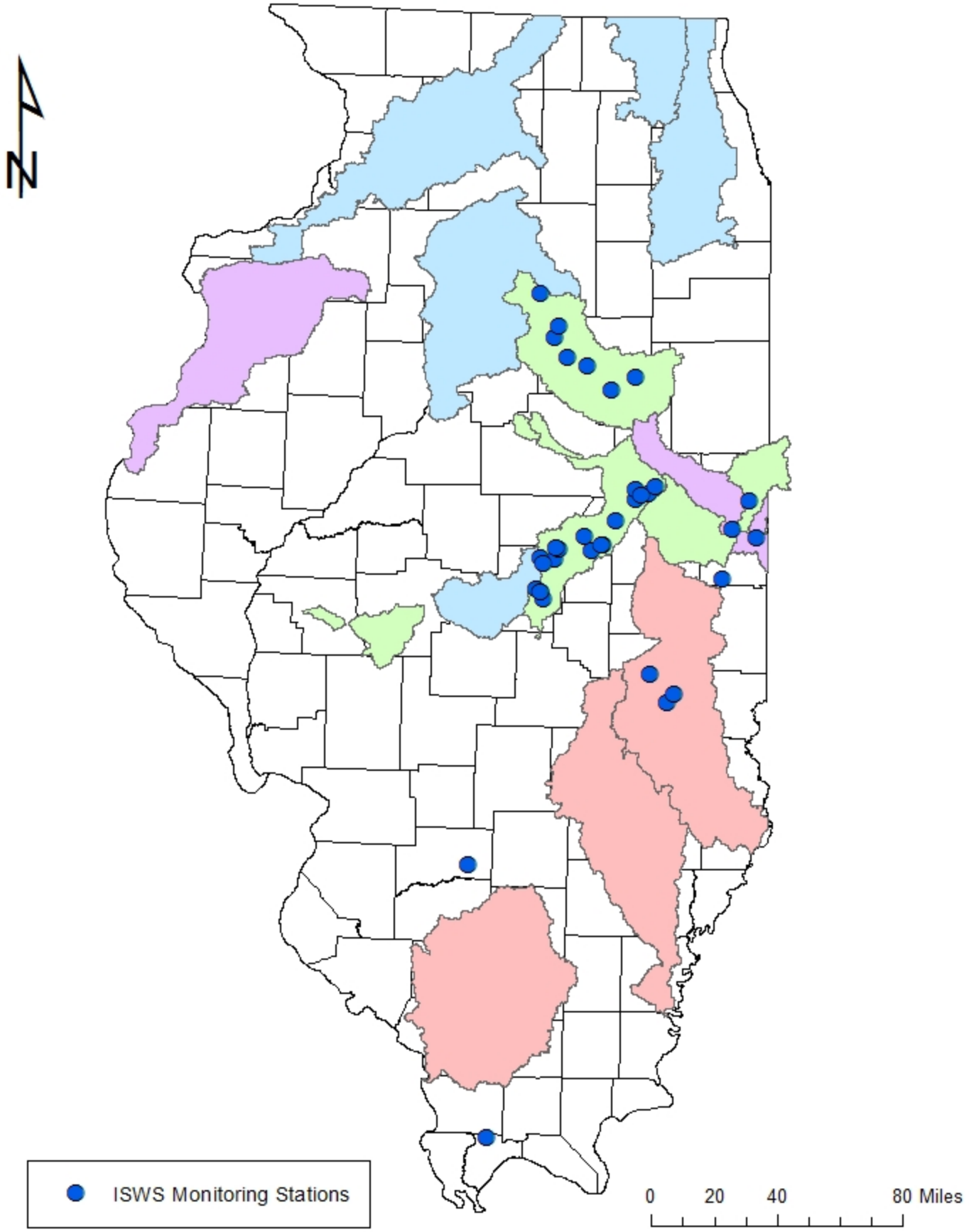

Macroinvertebrate Sampling Locations

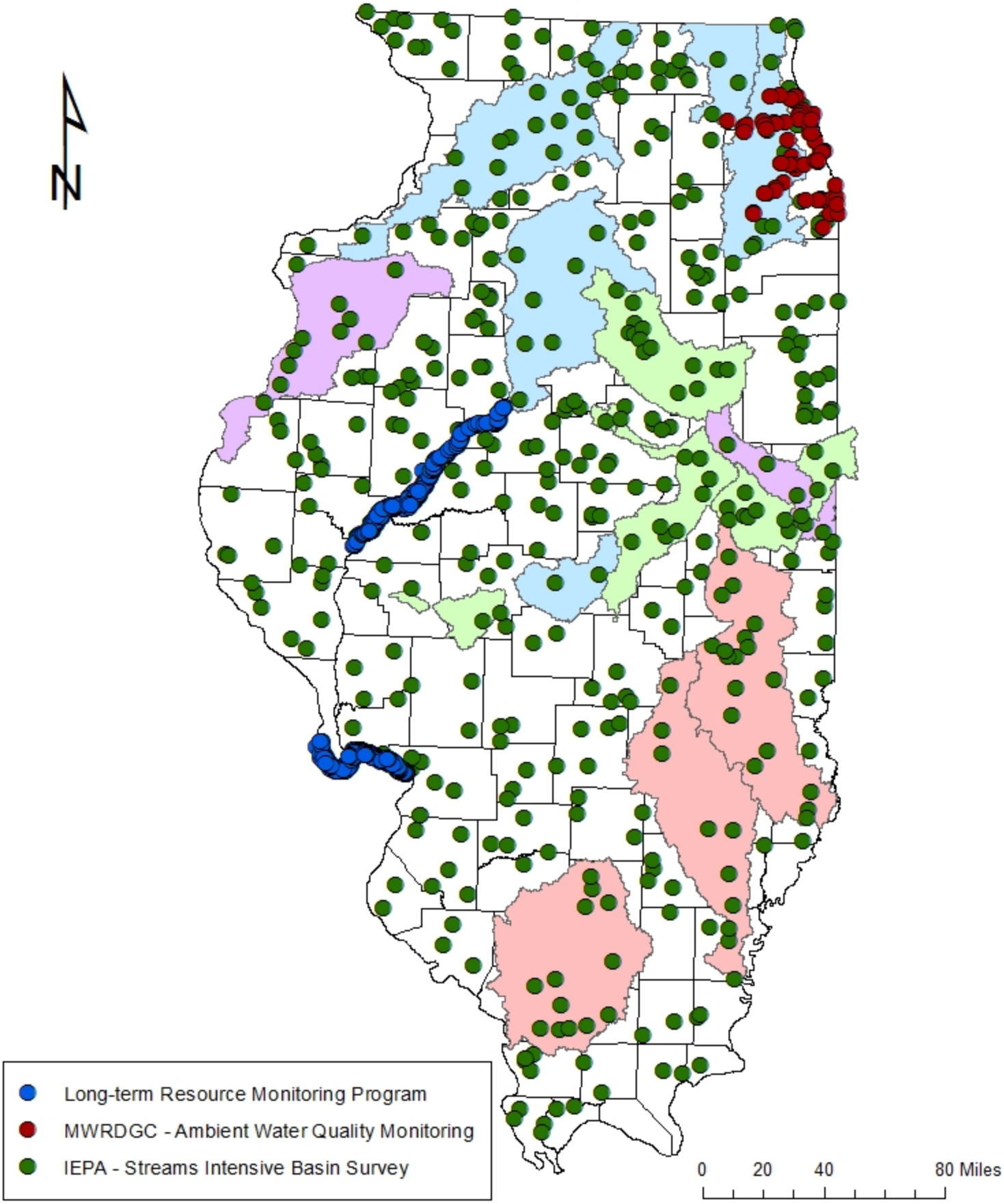

MWRDGC Sampling Locations

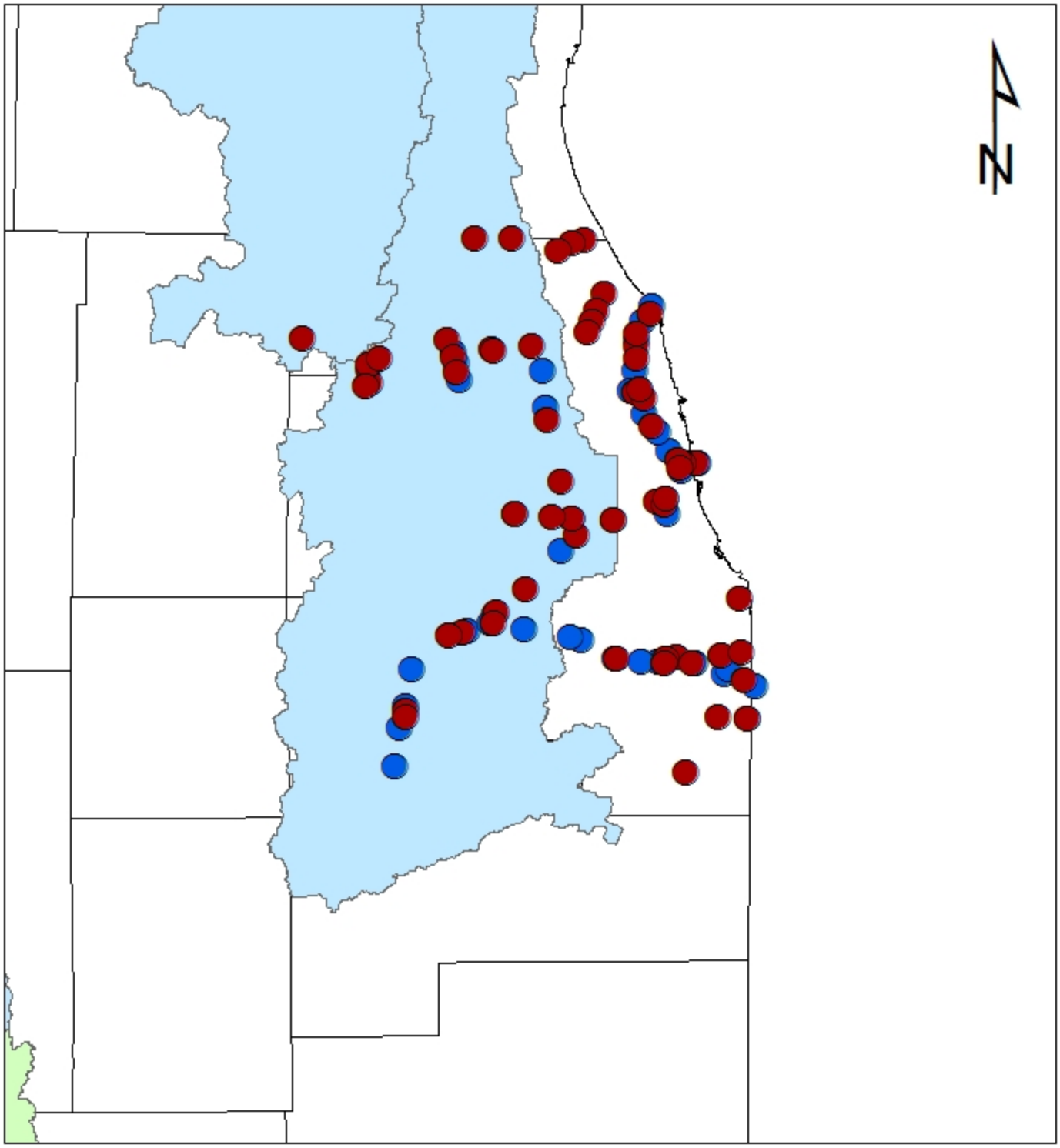

AWQM Program

CDOM Program

0 5 10 20 Miles

GREON, LTRMP, and Riverwatch Sampling Locations

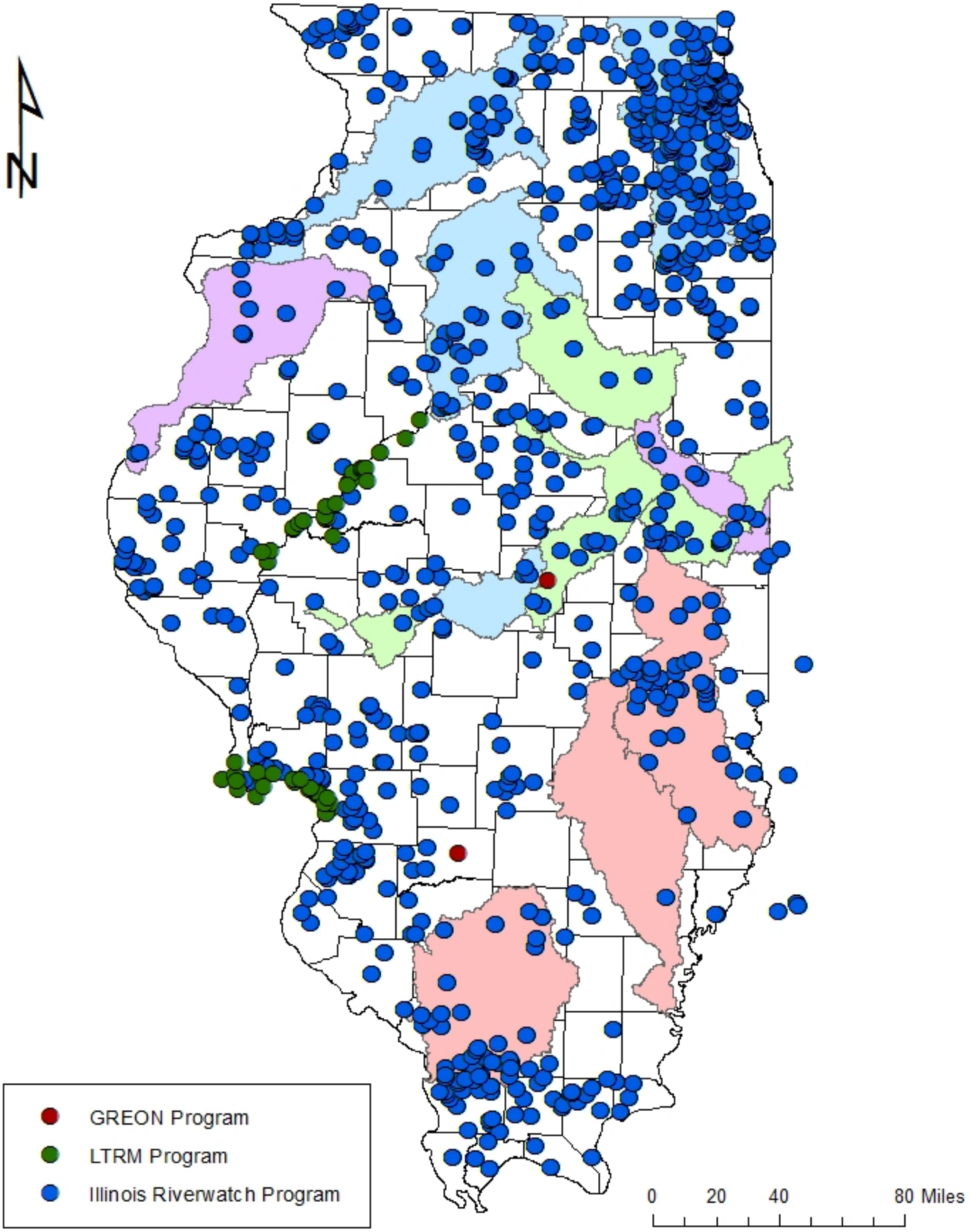

NLA Sampling Locations

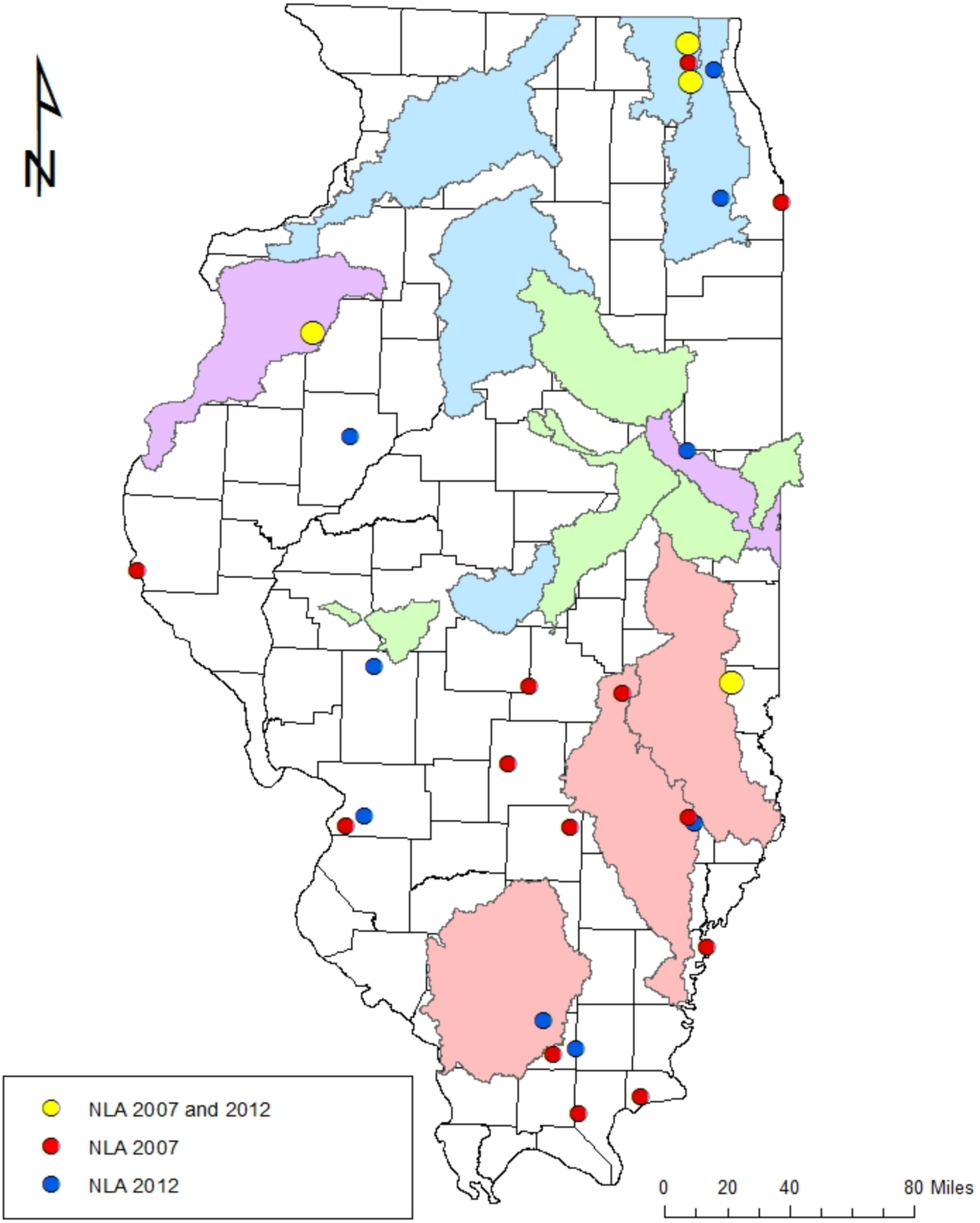

Aggregated Chicago/Little Calumet Watershed*

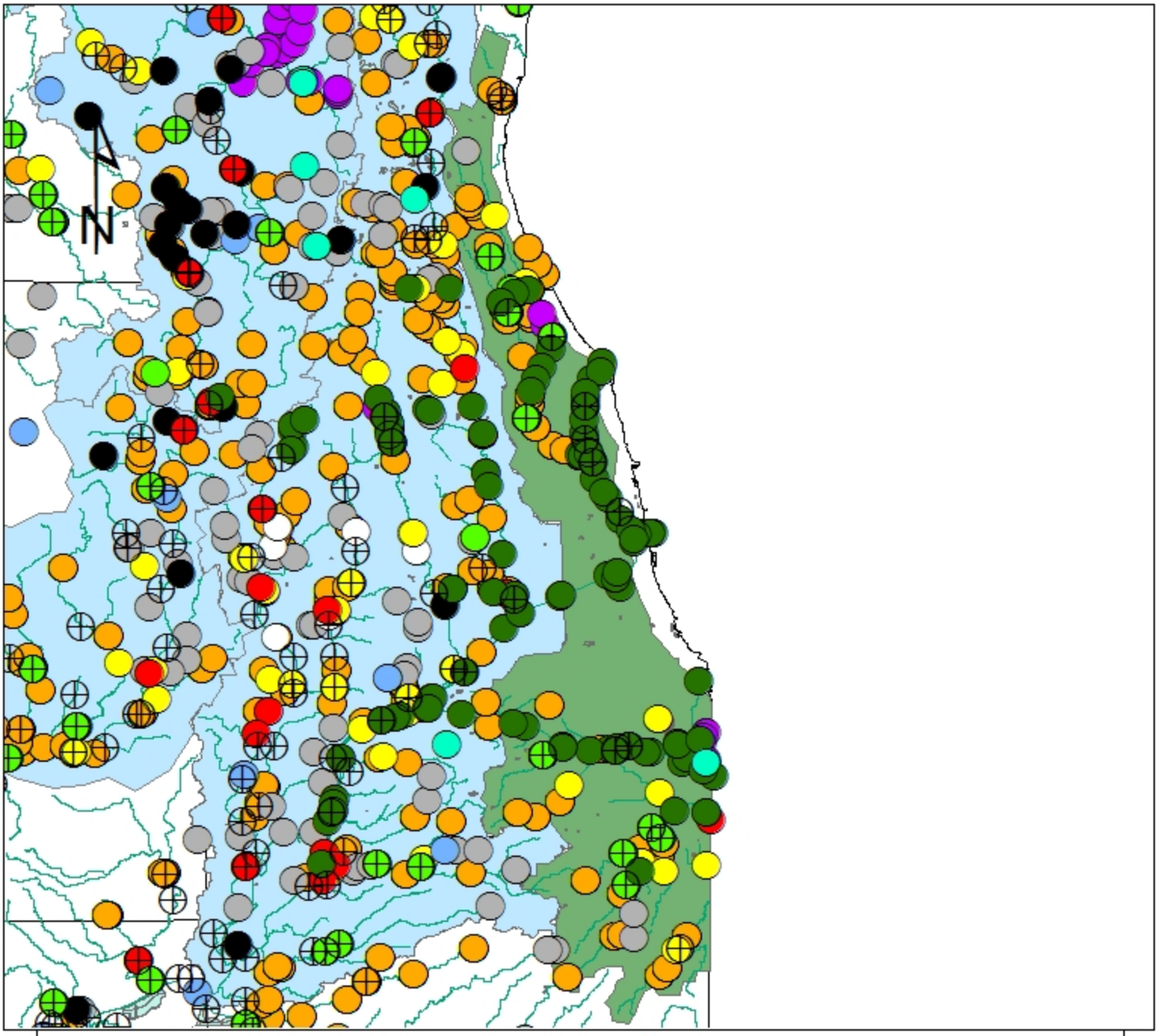

- INHS/IDNR Fish Basin Surveys
- USGS Ground Water
- USGS Surface Water
- National Lakes Assessment
- IEPA Lakes Ambient Lakes Monitoring Program
- IEPA Streams Ambient Water Quality Monitoring Network Program
- IEPA Streams Intensive Basin Survey Program
- Sierra Club Prairie River Group
- IEPA Ground Water Programs
- Illinois Riverwatch
- National Rivers and Streams Assessment
- MWRDGC CDOM and AWQN Programs
- NMC identified watersheds
- NLRS priority watersheds

0 5 10 20 Miles

*As identified by the Illinois Nutrient Monitoring Council

Aggregated Lake Decatur Watershed*

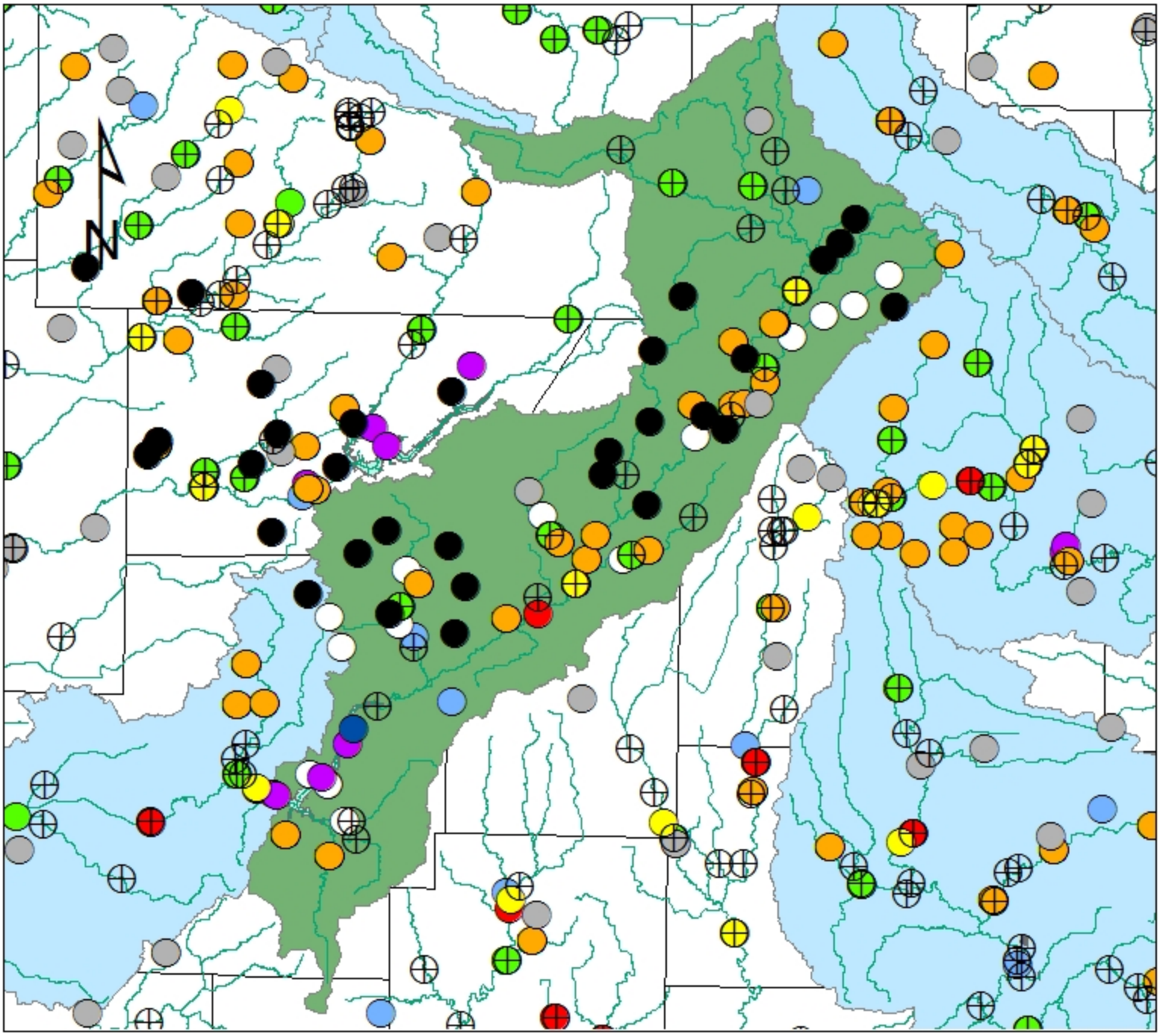

INHS/IDNR Fish Basin Surveys
USGS Ground Water
USGS Surface Water
GREON Program
IEPA Lakes Ambient Lakes Monitoring Program
IEPA Streams Ambient Water Quality Monitoring Network Program
IEPA Streams Intensive Basin Survey Program
NMC identified watersheds
NLRS priority watersheds
ISWS Streams Monitoring Stations
IEPA Ground Water Programs
Illinois Riverwatch
National Rivers and Streams Assessment

0 5 10 20 Miles

*As identified by the Illinois Nutrient Monitoring Council

Aggregated Rock River Watershed*

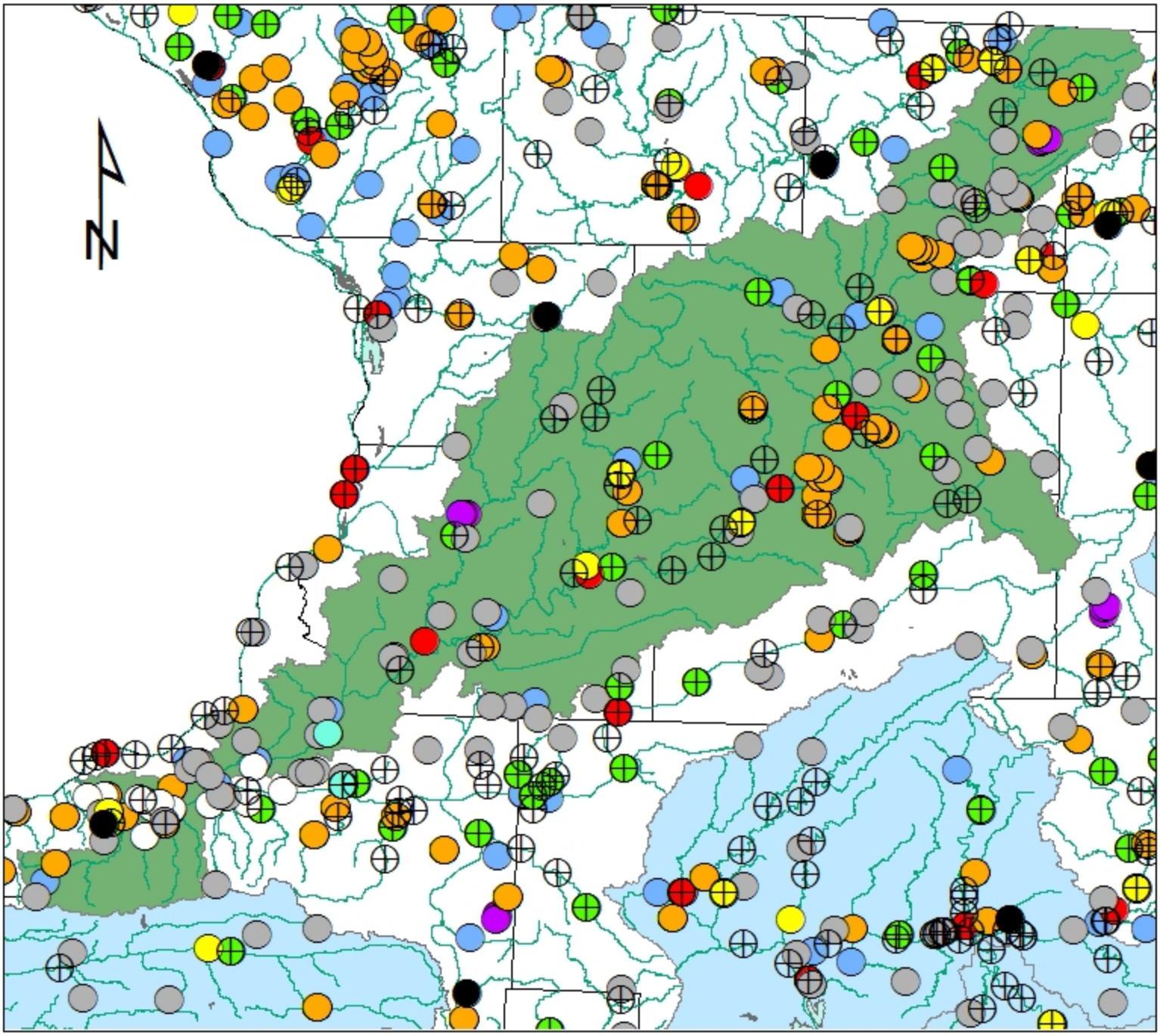

INHS/IDNR Fish Basin Surveys
USGS Ground Water
USGS Surface Water
USGS Superstations
IEPA Lakes Ambient Lakes Monitoring Program
IEPA Streams Ambient Water Quality Monitoring Network Program
IEPA Streams Intensive Basin Survey Program
NMC identified watersheds
NLRS priority watersheds
Sierra Club Rock River Group
IEPA Ground Water Programs
Illinois Riverwatch
National Rivers and Streams Assessment

0 5 10 20 Miles

*As identified by the Illinois Nutrient Monitoring Council

Aggregated Salt Fork Watershed*

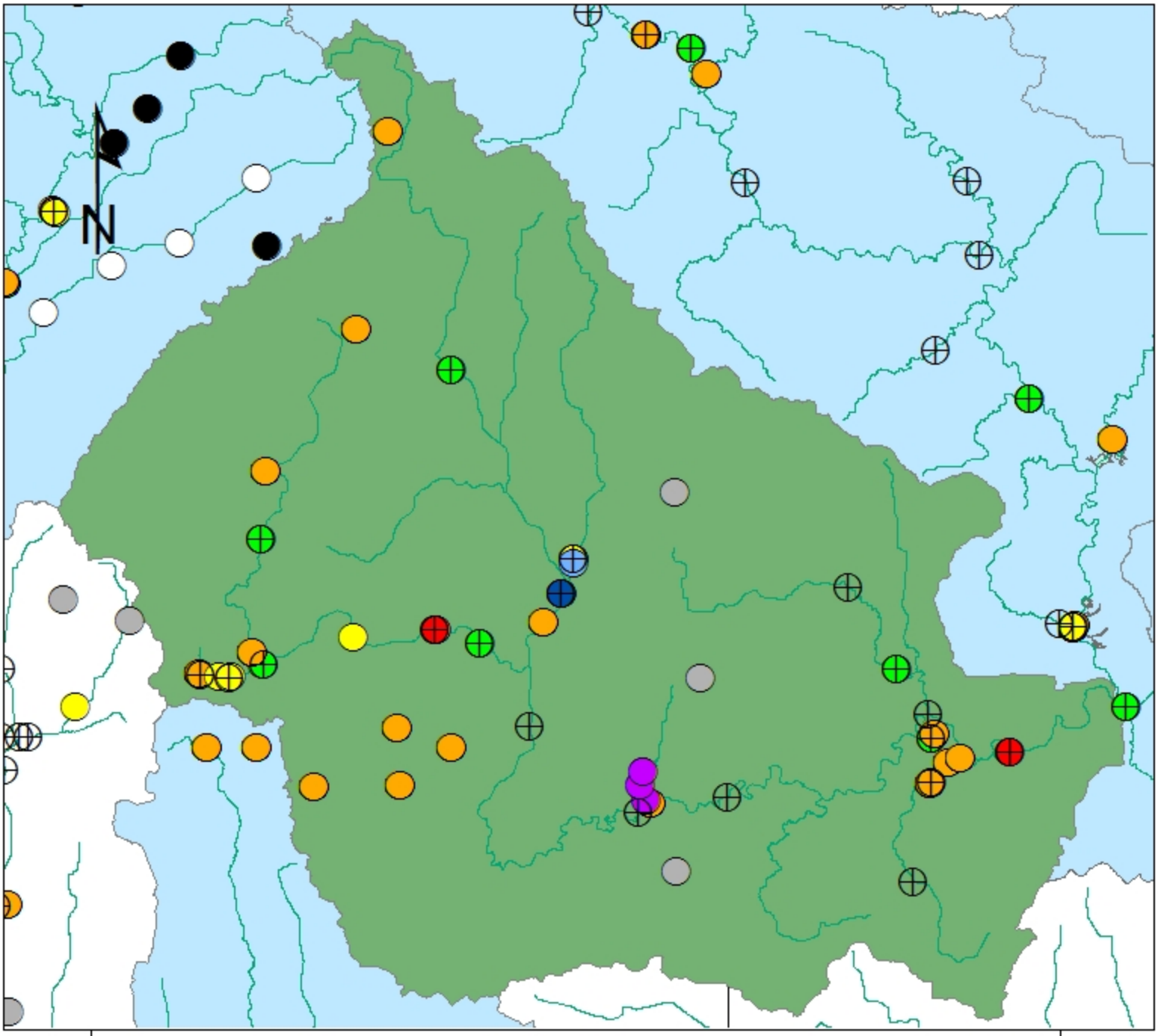

INHS/IDNR Fish Basin Surveys
USGS Ground Water
USGS Surface Water
UIUC Monitoring Locations
IEPA Lakes Ambient Lakes Monitoring Program
IEPA Streams Ambient Water Quality Monitoring Network Program
IEPA Streams Intensive Basin Survey Program
NMC identified watersheds
NLRS priority watersheds
ISWS Stream Monitoring Stations
IEPA Ground Water Programs
Illinois Riverwatch
National Rivers and Streams Assessment

0 2.25 4.5 9 Miles

*As identified by the Illinois Nutrient Monitoring Council

Aggregated Lake Springfield Watershed*

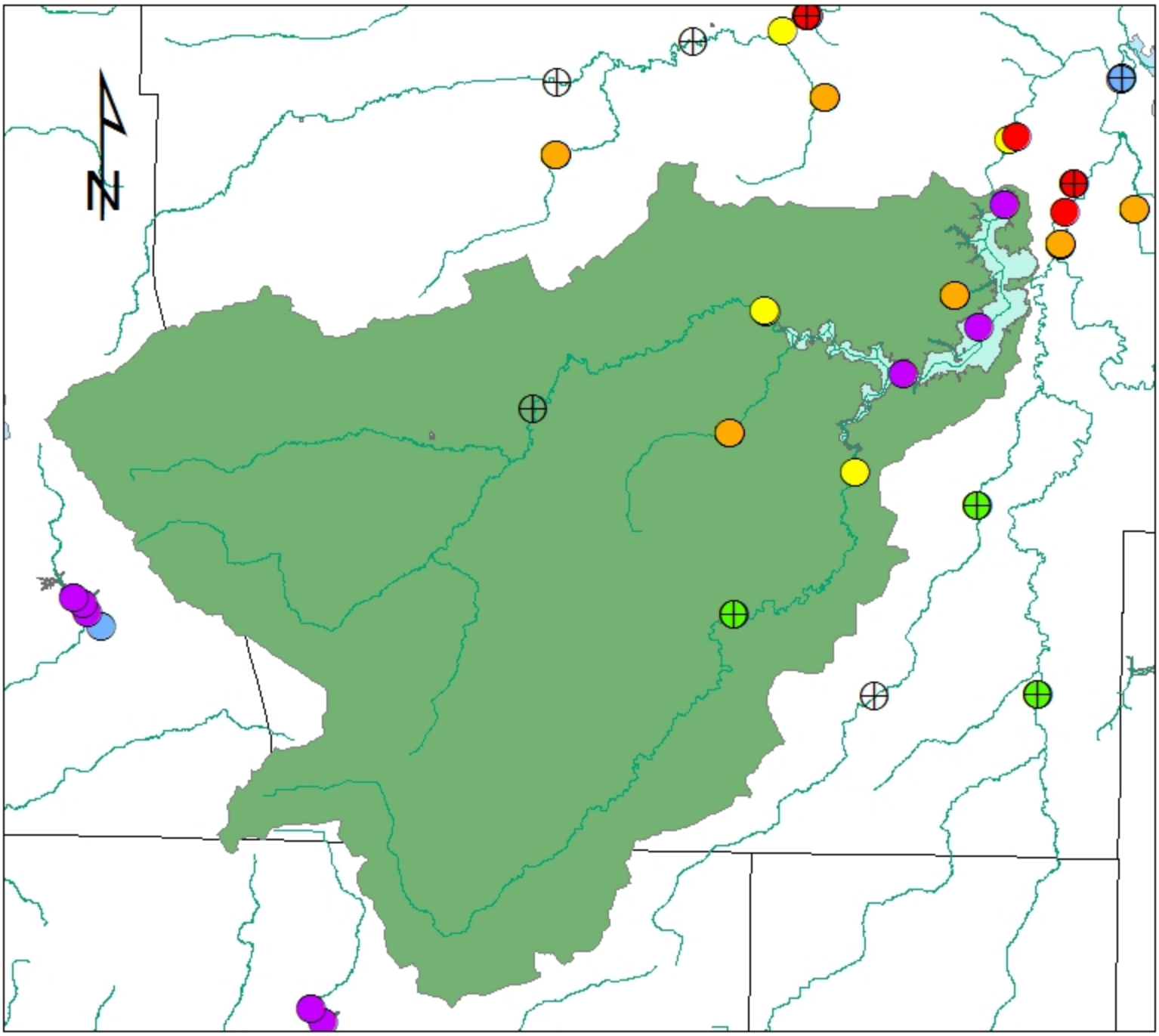

IEPA Lakes Ambient Lakes Monitoring Problem
Illinois Riverwatch Program
INHS/IDNR Fish Basin Surveys
IEPA Steams Ambient Water Quality Monitoring Network Program
NMC identified watersheds
NLRS priority watersheds
IEPA Streams Intensive Basin Survey Program
USGS Surface Water
National Rivers and Streams Assessment

0 1.75 3.5 7 Miles

*As identified by the Illinois Nutrient Monitoring Council

Aggregated Upper Fox/Northern Lower Fox ??? Watershed*

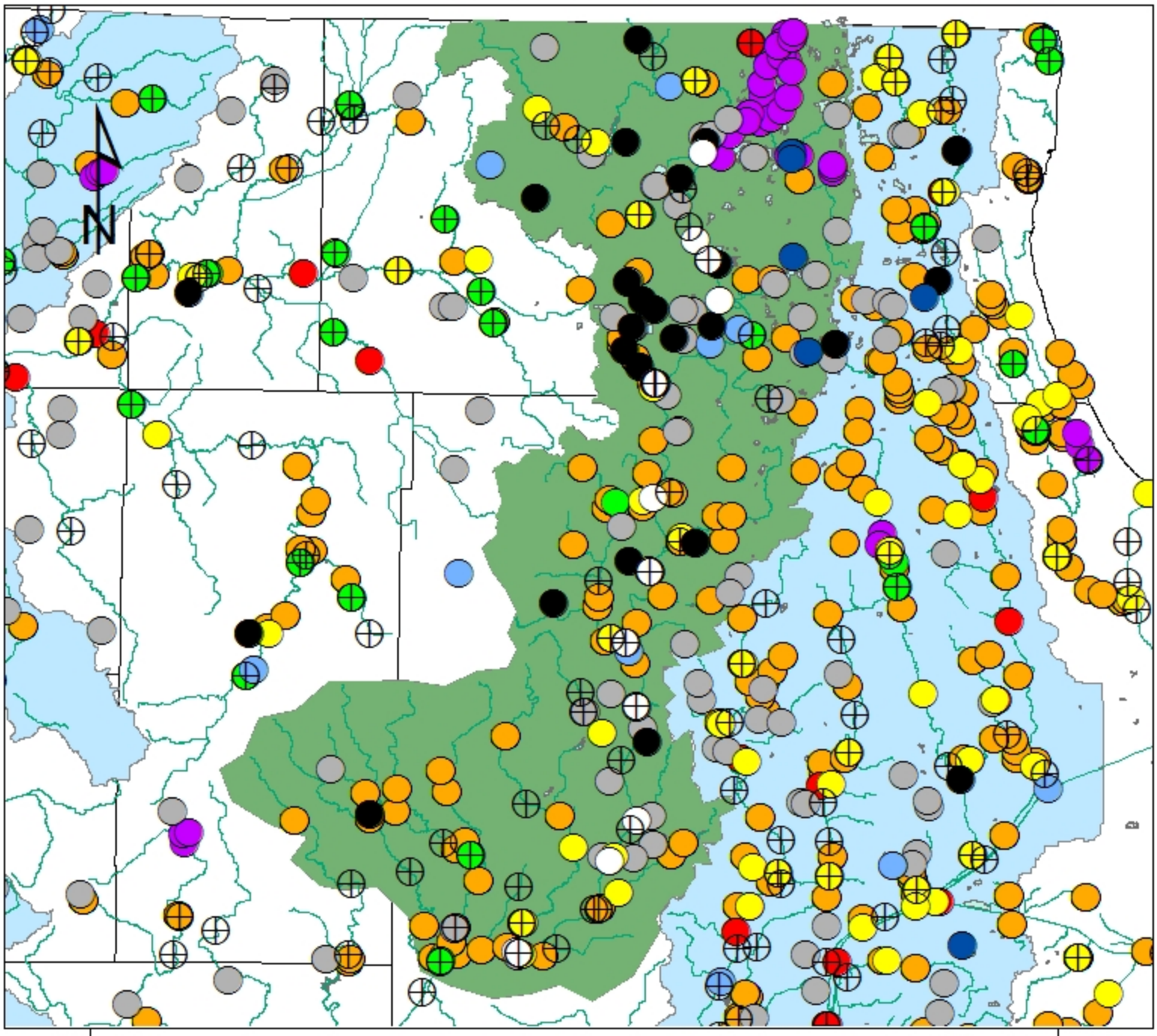

INHS/IDNR Fish Basin Surveys
USGS Ground Water
USGS Surface Water
National Lakes Assessment
IEPA Lakes Ambient Lakes Monitoring Program
IEPA Streams Ambient Water Quality Monitoring Network Program
IEPA Streams Intensive Basin Survey Program
NMC-identified watersheds
NLRS priority watersheds
Sierra Club Fox River Study Group
IEPA Ground Water Programs
Illinois Riverwatch
National Rivers and Streams Assessment

0 4.75 9.5 19 Miles

*As identified by the Illinois Nutrient Monitoring Council

NRSA Sampling Locations

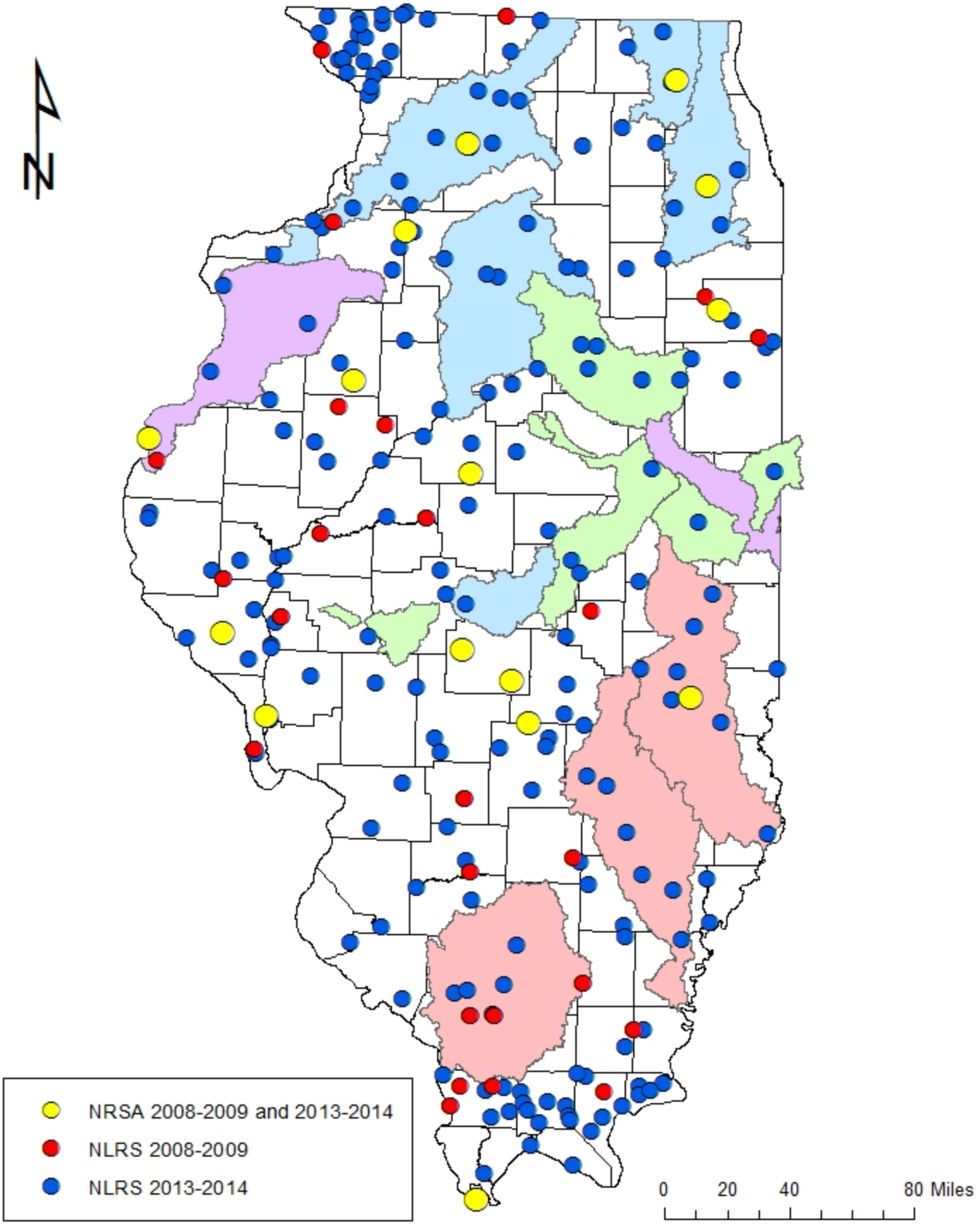

Sierra Club Sampling Locations

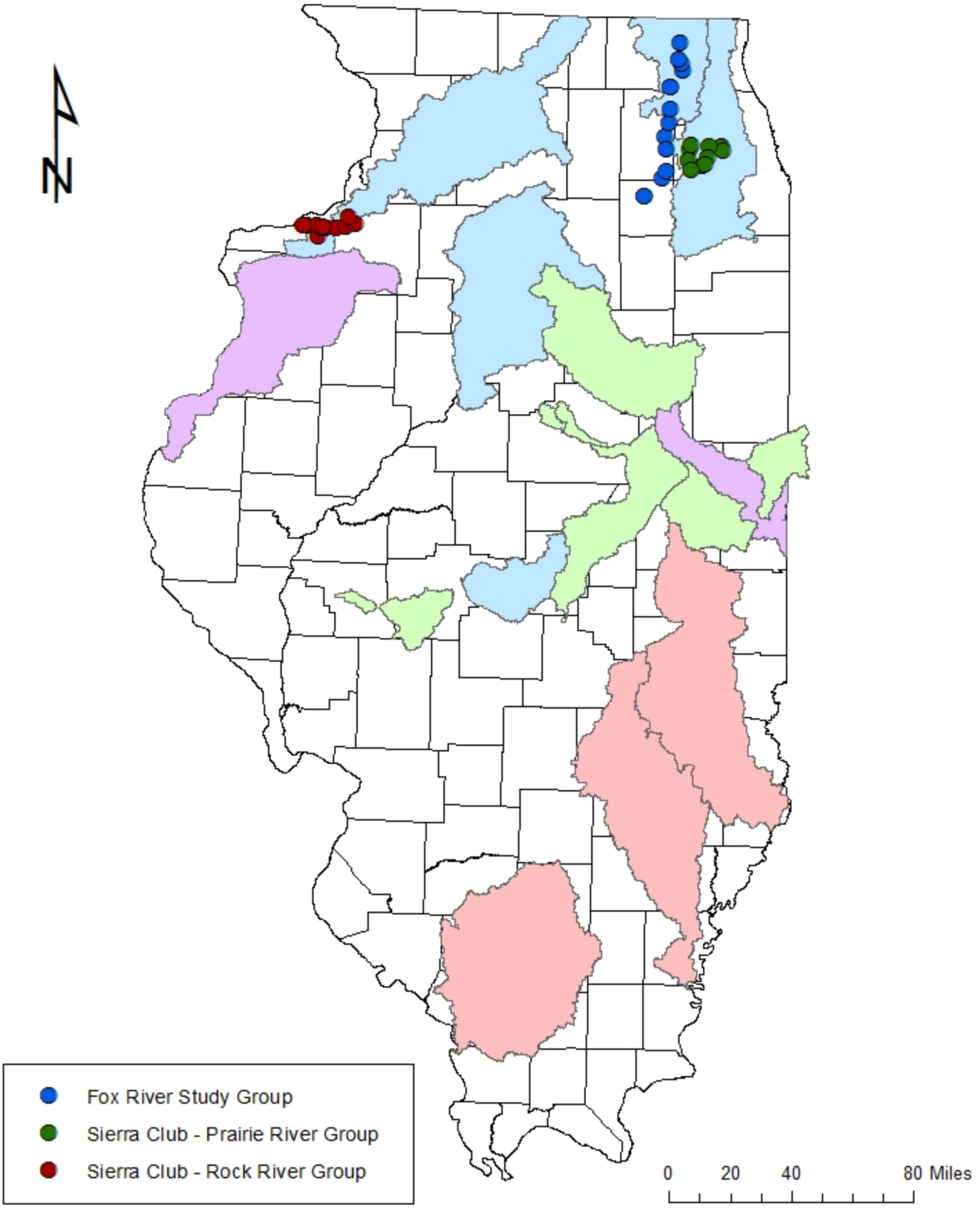

UIUC Sampling Locations

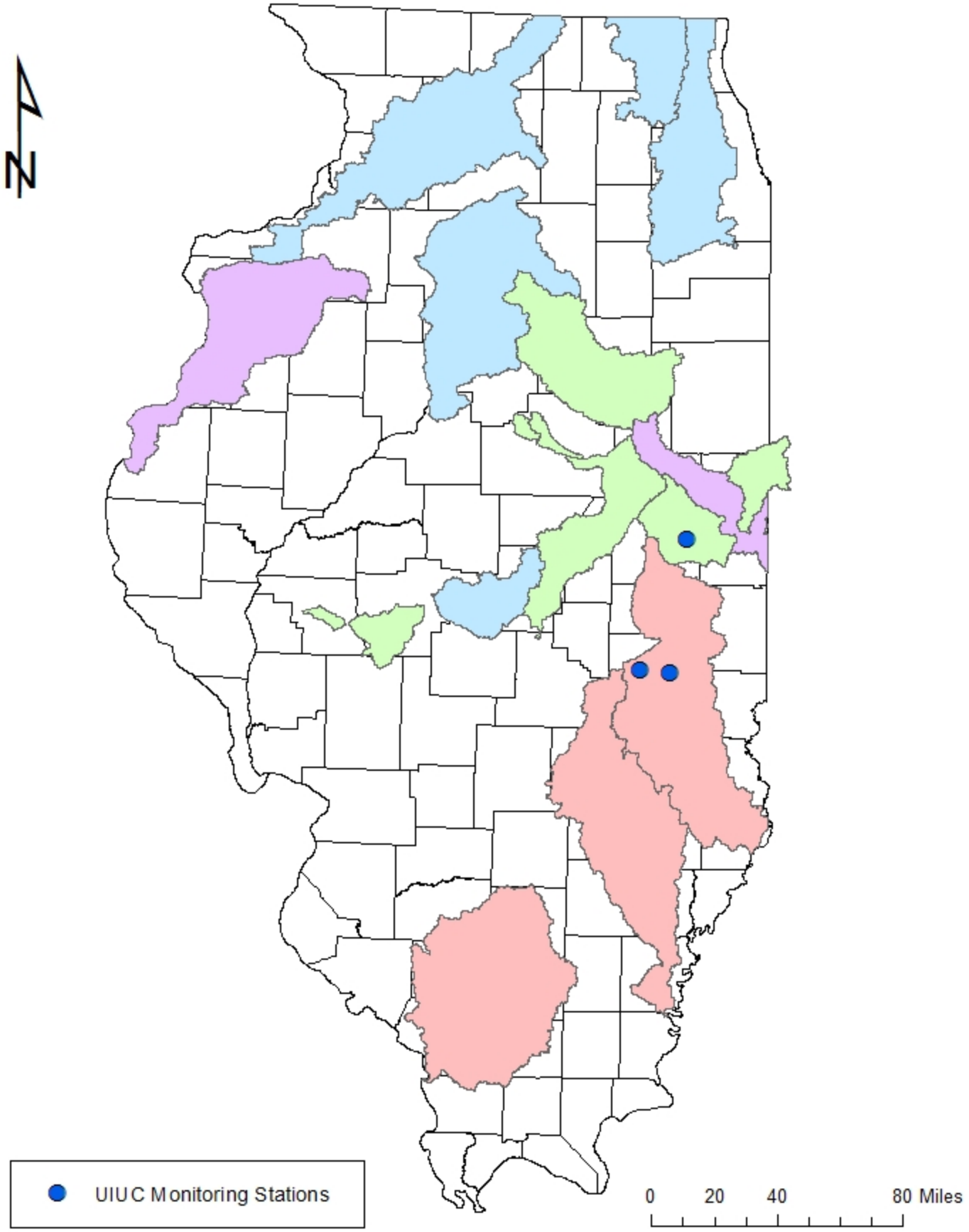
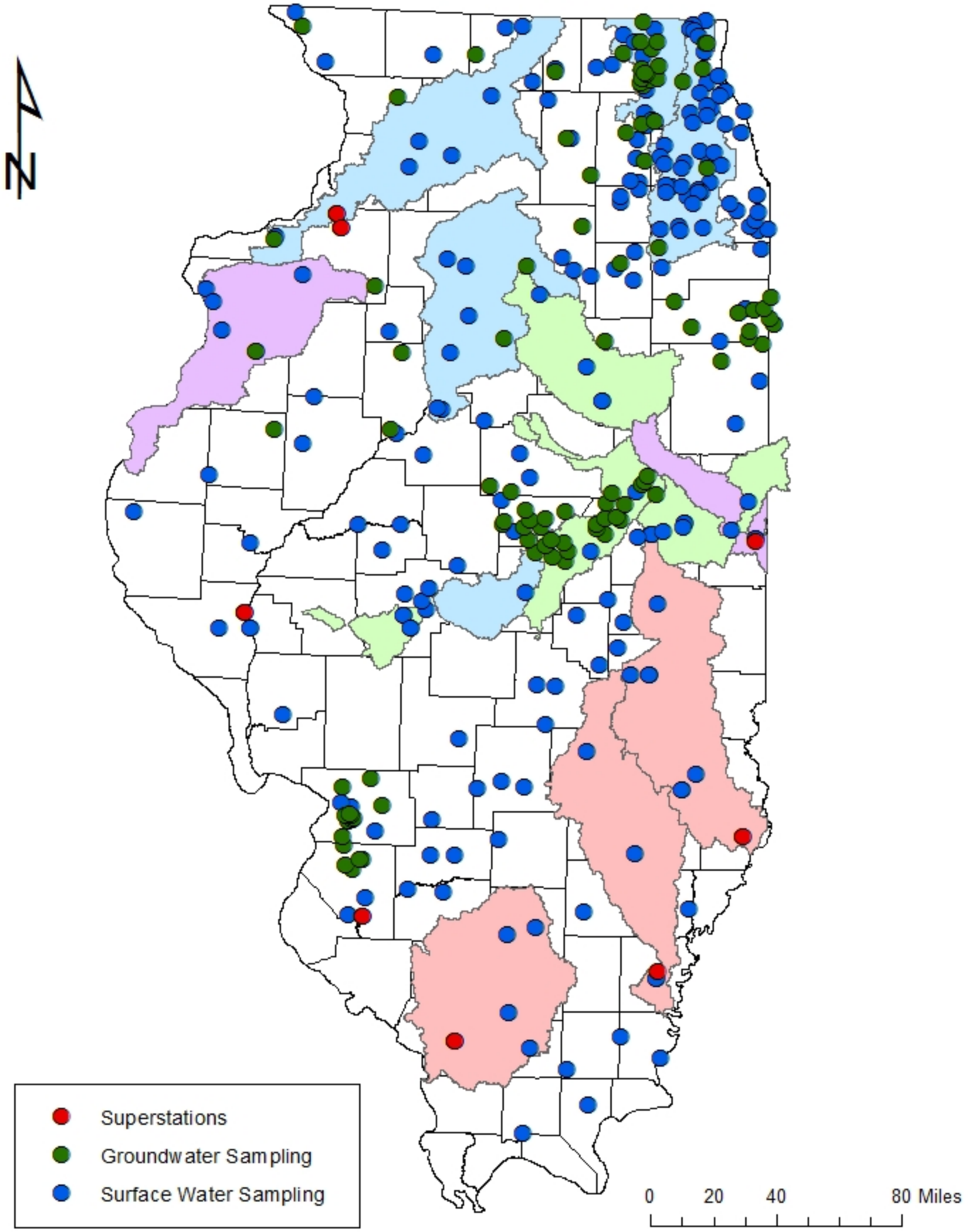
USGS Sampling Locations