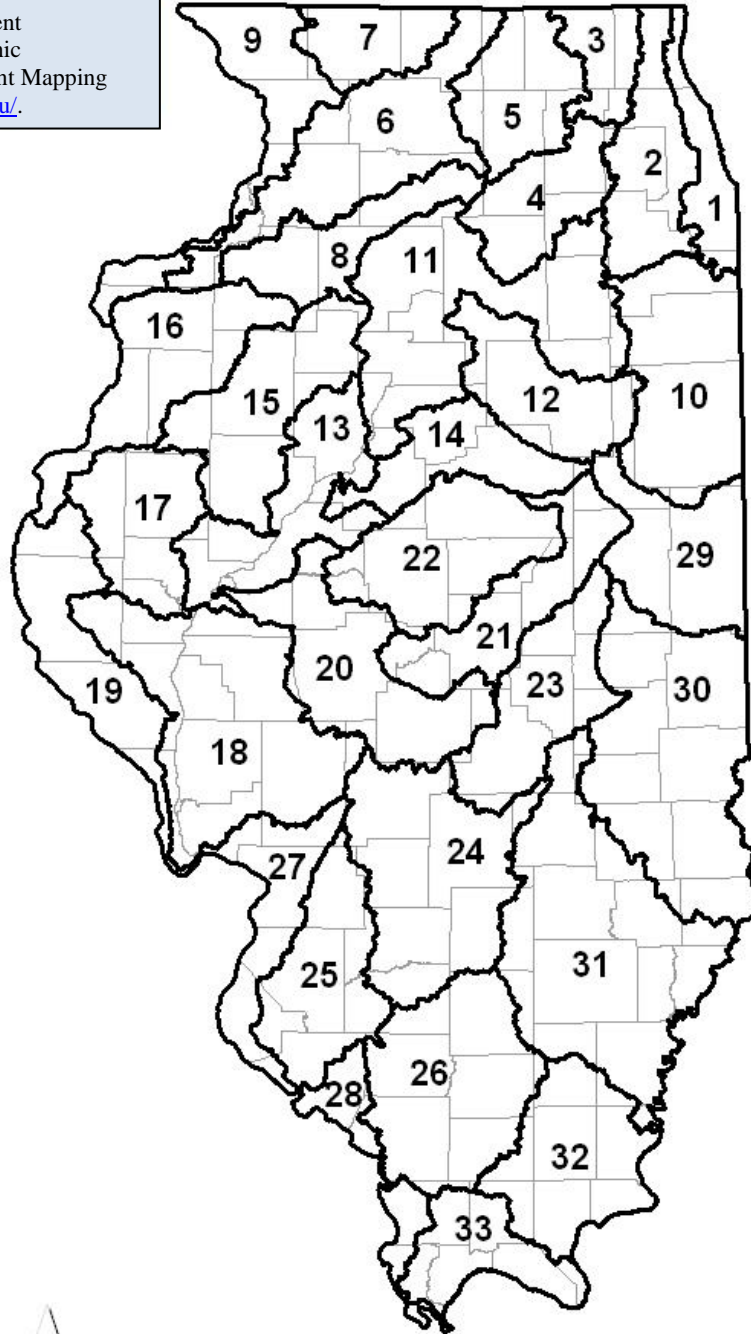


Appendix B-1. Illinois EPA Basins.



For more detailed location and assessment information use the interactive geographic information tool, "Resource Management Mapping Service" at <http://www.rmms.illinois.edu/>.

Major Illinois Basins

1. Great Lakes/Calumet River
2. Des Plaines River
3. Upper Fox River
4. Lower Fox River
5. Kishwaukee River
6. Rock River
7. Peconica River
8. Green River
9. Mississippi North River
10. Kankakee/roquois River
11. Upper Illinois/Mazon River
12. Vermilion (Illinois) River
13. Middle Illinois River
14. Mackinaw River
15. Spoon River
16. Mississippi North Central River
17. La Moine River
18. Lower Illinois/Macoupin Creek
19. Mississippi Central River
20. Lower Sangamon River
21. Upper Sangamon River
22. Salt Creek of Sangamon River
23. Upper Kaskaskia River
24. Middle Kaskaskia River/Shoal Creek
25. Lower Kaskaskia River
26. Big Muddy River
27. Mississippi South Central River
28. Mississippi South River
29. Vermilion (Wabash) River
30. Embarras/Middle Wabash River
31. Little and Lower Wabash River/Skillet Fork River
32. Saline River/Bay Creek
33. Cache River



Legend

-  Watershed Boundary
-  County Boundary

