18-012

[ORIGINAL]

LONG-TERM CARE
APPLICATION FOR PERMIT

SECTION I. IDENTIFICATION, GENERAL INFORMATION, AND CERTIFICATION

This Section must be completed for all projects.

RECEIVED
MAR 12 2018
HEALTH FACILITIES & SERVICES REVIEW BOARD

DESCRIPTION OF PROJECT

Project Type

[Check one]	[check one]
☒ General Long-term Care ☐ Specialized Long-term Care	☒ Establishment of a new LTC facility ☐ Establishment of new LTC services ☐ Expansion of an existing LTC facility or service ☐ Modernization of an existing facility

Narrative Description

Provide in the space below, a brief narrative description of the project. Explain **WHAT** is to be done, **NOT WHY** it is being done. If the project site does NOT have a street address, include a legal description of the site. Include the rationale regarding the project's classification as substantive or non-substantive.
Include: the number and type of beds involved; the actions proposed (establishment, expansion and/or modernization); the ESTIMATED total project cost and the funding source(s) for the project.

Lifespace Communities, Inc. d/b/a Beacon Hill (the "Applicant" or "Lifespace") owns and operates Beacon Hill, a continuing care retirement community ("CCRC") located at 2400 S. Finley Road, Lombard, Illinois 60148. Beacon Hill opened in 1984 and consists of 378 independent living apartments and 110 general long-term care beds.

Beacon Hill is a life care community licensed under the Illinois Life Care Facilities Act. Beacon Hill's current Certificate of Need was authorized under a CCRC variance. The CCRC variance limits admission to the skilled unit to only those residents residing in the Independent Living units at Beacon Hill. The Applicant submits this application to request to remove the CCRC variance restriction limiting admissions to internal residents of the CCRC.

Although Beacon Hill currently operates 110 licensed beds, this Project is substantive per Section 1110.40 of the Illinois Health Care Facilities plan because it proposes the establishment of a new long term care facility. This Project is a no-cost project.

Facility/Project Identification

Facility Name: Beacon Hill		
Street Address: 2400 S. Finley Road		
City and Zip Code: Lombard 60148		
County: DuPage	Health Service Area: 007	Health Planning Area: 7-C

Applicant /Co-Applicant Identification

[Provide for each co-applicant [refer to Part 1130.220].

Exact Legal Name: Lifespace Communities, Inc.
Address: 4201 Corporate Drive, West Des Moines, Iowa 50266
Name of Registered Agent: Jodi Hirsch
Name of Chief Executive Officer: M. Sloan Bentley
CEO Address: 4201 Corporate Drive, West Des Moines, Iowa 50266
Telephone Number: (515) 309-4467

Type of Ownership (Applicant/Co-Applicants)

- ☒ Non-profit Corporation
- ☐ For-profit Corporation
- ☐ Limited Liability Company
- ☐ Partnership
- ☐ Governmental
- ☐ Sole Proprietorship
- ☐ Other

- Corporations and limited liability companies must provide an **Illinois certificate of good standing.**
- Partnerships must provide the name of the state in which organized and the name and address of each partner specifying whether each is a general or limited partner.

APPEND DOCUMENTATION AS ATTACHMENT-1 IN NUMERIC SEQUENTIAL ORDER AFTER THE LAST PAGE OF THE APPLICATION FORM.

Primary Contact

[Person to receive ALL correspondence or inquiries)

Name: Kara Friedman
Title: Shareholder
Company Name: Polsinelli
Address: 150 N. Riverside, Suite 3000, Chicago, IL 60606
Telephone Number: (312) 873-3639
E-mail Address: kfriedman@polsinelli.com
Fax Number:

Additional Contact

[Person who is also authorized to discuss the application for permit]

Name: Jodi Hirsch
Title: Senior Vice President and General Counsel
Company Name: Lifespace Communities, Inc.
Address: 4201 Corporate Drive, West Des Moines, Iowa 50266
Telephone Number: (515) 288-5805
E-mail Address: Jodi.hirsch@lifespacecommunities.com
Fax Number:

Co-Applicant Identification

[Provide for each co-applicant [refer to Part 1130.220].

Exact Legal Name: Lifespace, Inc.
Address: 4201 Corporate Drive, West Des Moines, Iowa 50266
Name of Registered Agent: Jodi Hirsch
Name of Chief Executive Officer: M. Sloan Bentley
CEO Address: 4201 Corporate Drive, West Des Moines, Iowa 50266
Telephone Number: (515) 309-4467

Type of Ownership (Co-Applicant)

☒ Non-profit Corporation
☐ For-profit Corporation
☐ Limited Liability Company
☐ Partnership
☐ Governmental
☐ Sole Proprietorship
☐ Other

- Corporations and limited liability companies must provide an **Illinois certificate of good standing.**
- Partnerships must provide the name of the state in which organized and the name and address of each partner specifying whether each is a general or limited partner.

APPEND DOCUMENTATION AS ATTACHMENT-1 IN NUMERIC SEQUENTIAL ORDER AFTER THE LAST PAGE OF THE APPLICATION FORM.

Post Permit Contact

[Person to receive all correspondence subsequent to permit issuance. **This person must be an employee of the applicant.**]

Name: Jodi Hirsch
Title: Senior Vice President and General Counsel
Company Name: Lifespace Communities, Inc.
Address: 4201 Corporate Drive, West Des Moines, Iowa 50266
Telephone Number: (515) 288-5805
E-mail Address: Jodi.hirsch@lifespacecommunities.com
Fax Number: (515) 288-5911

Site Ownership

[Provide this information for each applicable site]

Exact Legal Name of Site Owner: Lifespace Communities, Inc.
Address of Site Owner: 4201 Corporate Drive, West Des Moines, Iowa 50266
Street Address or Legal Description of Site: 2400 S. Finley Road, Lombard, IL 60148
Proof of ownership or control of the site is to be provided as . Examples of proof of ownership are property tax statement, tax assessor's documentation, deed, notarized statement of the corporation attesting to ownership, an option to lease, a letter of intent to lease or a lease.
APPEND DOCUMENTATION AS ATTACHMENT-2, IN NUMERIC SEQUENTIAL ORDER AFTER THE LAST PAGE OF THE APPLICATION FORM.

Operating Identity/Licensee

[Provide this information for each applicable facility, and insert after this page.]

Exact Legal Name: Lifespace Communities, Inc.
Address: 4201 Corporate Drive, West Des Moines, Iowa 50266

☒ Non-profit Corporation ☐ Partnership
☐ For-profit Corporation ☐ Governmental
☐ Limited Liability Company ☐ Sole Proprietorship ☐ Other

- Corporations and limited liability companies must provide an Illinois Certificate of Good Standing.
- Partnerships must provide the name of the state in which organized and the name and address of each partner specifying whether each is a general or limited partner.
- **Persons with 5 percent or greater interest in the licensee must be identified with the % of ownership.**

APPEND DOCUMENTATION AS ATTACHMENT-3, IN NUMERIC SEQUENTIAL ORDER AFTER THE LAST PAGE OF THE APPLICATION FORM.

Organizational Relationships

Provide (for each co-applicant) an organizational chart containing the name and relationship of any person or entity who is related (as defined in Part 1130.140). If the related person or entity is participating in the development or funding of the project, describe the interest and the amount and type of any financial contribution.

APPEND DOCUMENTATION AS ATTACHMENT-4, IN NUMERIC SEQUENTIAL ORDER AFTER THE LAST PAGE OF THE APPLICATION FORM.

Flood Plain Requirements

[Refer to application instructions.]

Provide documentation that the project complies with the requirements of Illinois Executive Order #2005-5 pertaining to construction activities in special flood hazard areas. As part of the flood plain requirements please provide a map of the proposed project location showing any identified floodplain areas. Floodplain maps can be printed at **www.FEMA.gov** or **www.illinoisfloodmaps.org**. **This map must be in a readable format**. In addition please provide a statement attesting that the project complies with the requirements of Illinois Executive Order #2005-5 **(http://www.hfsrb.illinois.gov)**.

APPEND DOCUMENTATION AS ATTACHMENT -5, IN NUMERIC SEQUENTIAL ORDER AFTER THE LAST PAGE OF THE APPLICATION FORM.

Historic Resources Preservation Act Requirements

[Refer to application instructions.]

Provide documentation regarding compliance with the requirements of the Historic Resources Preservation Act.

APPEND DOCUMENTATION AS ATTACHMENT-6, IN NUMERIC SEQUENTIAL OROER AFTER THE LAST PAGE OF THE APPLICATION FORM.

State Agency Submittals

The following submittals are up- to- date, as applicable:

☒ All formal document requests such as IDPH Questionnaires and Annual Bed Reports been submitted

☒ All reports regarding outstanding permits

If the applicant fails to submit updated information for the requirements listed above, the application for permit will be deemed incomplete.

CERTIFICATION

The application must be signed by the authorized representative(s) of the applicant entity. The authorized representative(s) are:

- in the case of a corporation, any two of its officers or members of its Board of Directors;
- in the case of a limited liability company, any two of its managers or members (or the sole manger or member when two or more managers or members do not exist);
- in the case of a partnership, two of its general partners (or the sole general partner, when two or more general partners do not exist);
- in the case of estates and trusts, two of its beneficiaries (or the sole beneficiary when two or more beneficiaries do not exist); and
- in the case of a sole proprietor, the individual that is the proprietor.

This Application for Permit is filed on the behalf of Lifespace Communities, Inc. * in accordance with the requirements and procedures of the Illinois Health Facilities Planning Act. The undersigned certifies that he or she has the authority to execute and file this application for permit on behalf of the applicant entity. The undersigned further certifies that the data and information provided herein, and appended hereto, are complete and correct to the best of his or her knowledge and belief. The undersigned also certifies that the permit application fee required for this application is sent herewith or will be paid upon request.

SIGNATURE

Larry Smith

Senior VP & Chief Financial Officer

Notarization:
Subscribed and sworn to before me
this 17th day of March, 2018

Signature of Notary

JANE M. VANHORN
COMMISSION NO. 132162
MY COMMISSION EXPIRES
5-17-2020

Seal

SIGNATURE

Jodi Hirsch

Senior VP & General Counsel

Notarization:
Subscribed and sworn to before me
this 17th day of March, 2018

Signature of Notary

JANE M. VANHORN
COMMISSION NO. 132162
MY COMMISSION EXPIRES
5-17-2020

Seal

*Insert EXACT legal name of the applicant

CO-APPLICANT CERTIFICATION

The application must be signed by the authorized representative(s) of the applicant entity. The authorized representative(s) are:

- in the case of a corporation, any two of its officers or members of its Board of Directors;
- in the case of a limited liability company, any two of its managers or members (or the sole manger or member when two or more managers or members do not exist);
- in the case of a partnership, two of its general partners (or the sole general partner, when two or more general partners do not exist);
- in the case of estates and trusts, two of its beneficiaries (or the sole beneficiary when two or more beneficiaries do not exist); and
- in the case of a sole proprietor, the individual that is the proprietor.

This Application for Permit is filed on the behalf of Lifespace, Inc. *
in accordance with the requirements and procedures of the Illinois Health Facilities Planning Act. The undersigned certifies that he or she has the authority to execute and file this application for permit on behalf of the applicant entity. The undersigned further certifies that the data and information provided herein, and appended hereto, are complete and correct to the best of his or her knowledge and belief. The undersigned also certifies that the permit application fee required for this application is sent herewith or will be paid upon request.

SIGNATURE

Larry Smith

Senior VP & Chief Financial Officer

Notarization:
Subscribed and sworn to before me
this 7th day of March, 2018

Signature of Notary

JANE M. VANHORN
COMMISSION NO. 132132
MY COMMISSION EXPIRES
5-17-2020

Seal

SIGNATURE

Jodi Hirsch

Senior VP & General Counsel

Notarization:
Subscribed and sworn to before me
this 7th day of March, 2018

Signature of Notary

JANE M. VANHORN
COMMISSION NO. 132132
MY COMMISSION EXPIRES
5-17-2020

Seal

*Insert EXACT legal name of the applicant

SECTION II – PURPOSE OF THE PROJECT, AND ALTERNATIVES – INFORMATION REQUIREMENTS

This Section is applicable to ALL projects.

Criterion 1125.320 – Purpose of the Project

READ THE REVIEW CRITERION and provide the following required information:

PURPOSE OF PROJECT

1. Document that the project will provide health services that improve the health care or well-being of the market area population to be served.
2. Define the planning area or market area, or other, per the applicant's definition.
3. Identify the existing problems or issues that need to be addressed, as applicable and appropriate for the project.
4. Cite the sources of the information provided as documentation.
5. Detail how the project will address or improve the previously referenced issues, as well as the population's health status and well-being.
6. Provide goals with quantified and measurable objectives, with specific timeframes that relate to achieving the stated goals **as appropriate**.

For projects involving modernization, describe the conditions being upgraded if any. For facility projects, include statements of age and condition and regulatory citations if any. For equipment being replaced, include repair and maintenance records.

NOTE: Information regarding the "Purpose of the Project" will be included in the State Board Report. APPEND DOCUMENTATION AS ATTACHMENT-10, IN NUMERIC SEQUENTIAL ORDER AFTER THE LAST PAGE OF THE APPLICATION FORM. Each Item (1-6) must be identified in Attachment 10.

Criterion 1125.330 – Alternatives

READ THE REVIEW CRITERION and provide the following required information:

ALTERNATIVES

1. Identify **ALL** of the alternatives to the proposed project:

   Alternative options **must** include:

   a. Proposing a project of greater or lesser scope and cost;

   b. Pursuing a joint venture or similar arrangement with one or more providers or entities to meet all or a portion of the project's intended purposes; developing alternative settings to meet all or a portion of the project's intended purposes;

   c. Utilizing other health care resources that are available to serve all or a portion of the population proposed to be served by the project; and

   d. Provide the reasons why the chosen alternative was selected.

2. Documentation shall consist of a comparison of the project to alternative options. The comparison shall address issues of total costs, patient access, quality and financial benefits in both the short term (within one to three years after project completion) and long

term. This may vary by project or situation. **FOR EVERY ALTERNATIVE IDENTIFIED THE TOTAL PROJECT COST AND THE REASONS WHY THE ALTERNATIVE WAS REJECTED MUST BE PROVIDED.**

3. The applicant shall provide empirical evidence, including quantified outcome data that verifies improved quality of care, as available.

APPEND DOCUMENTATION AS ATTACHMENT-11, IN NUMERIC SEQUENTIAL ORDER AFTER THE LAST PAGE OF THE APPLICATION FORM.

SECTION III – BED CAPACITY, UTILIZATION AND APPLICABLE REVIEW CRITERIA

This Section is applicable to all projects proposing establishment, expansion or modernization of LTC categories of service that are subject to CON review, as provided in the Illinois Health Facilities Planning Act [20 ILCS 3960]. It is comprised of information requirements for each LTC category of service, as well as charts for each service, indicating the review criteria that must be addressed for each action (establishment, expansion and modernization). After identifying the applicable review criteria for each category of service involved , read the criteria and provide the required information, AS APPLICABLE TO THE CRITERIA THAT MUST BE ADDRESSED:

Criterion 1125.510 – Introduction

Bed Capacity

Applicants proposing to establish, expand and/or modernize General Long Term Care must submit the following information:

Indicate bed capacity changes by Service:

Category of Service	Total # Existing Beds*	Total # Beds After Project Completion
☒ General Long-Term Care	110	110
☐ Specialized Long-Term Care		
☐		

***Existing number of beds as authorized by IDPH and posted in the "LTC Bed Inventory" on the HFSRB website (www.hrfsb.illinois.gov). PLEASE NOTE:** ANY bed capacity discrepancy from the Inventory will result in the application being deemed **incomplete**.

Utilization

Utilization for the most current CALENDAR YEAR:

Category of Service	Year	Admissions	Patient Days
☒ General Long Term Care	2017	119	36,251
☐ Specialized Long-Term Care			

Applicable Review Criteria - Guide
The review criteria listed below must be addressed, per the LTC rules contained in 77 Ill. Adm. Code 1125. See HFSRB's website to view the subject criteria for each project type - (http://hfsrb.illinois.gov). To view LTC rules, click on "Board Administrative Rules" and then click on "77 Ill. Adm. Code 1125".

READ THE APPLICABLE REVIEW CRITERIA OUTLINED BELOW and **submit the required documentation for the criteria, as described in SECTIONS IV and V:**

GENERAL LONG-TERM CARE

PROJECT TYPE	REQUIRED REVIEW CRITERIA	
	Section	**Subject**
Establishment of Services or Facility	.520	Background of the Applicant
	.530(a)	Bed Need Determination
	.530(b)	Service to Planning Area Residents
	.540(a) or (b) + (c) + (d) or (e)	Service Demand – Establishment of General Long Term Care
	.570(a) & (b)	Service Accessibility
	.580(a) & (b)	Unnecessary Duplication & Maldistribution
	.580(c)	Impact of Project on Other Area Providers
	.590	Staffing Availability
	.600	Bed Capacity
	.610	Community Related Functions
	.620	Project Size
	.630	Zoning
	.640	Assurances
	.800	Estimated Total Project Cost
	Appendix A	Project Costs and Sources of Funds
	Appendix B	Related Project Costs
	Appendix C	Project Status and Completion Schedule
	Appendix D	Project Status and Completion Schedule

Expansion of Existing Services	.520	Background of the Applicant
	.530(b)	Service to Planning Area Residents
	.550(a) + (b) or (c)	Service Demand – Expansion of General Long-Term Care
	.590	Staffing Availability
	.600	Bed Capacity
	.620	Project Size
	.640	Assurances
	.560(a)(1) through (3)	Continuum of Care Components
	.590	Staffing Availability
	.600	Bed Capacity
	.610	Community Related Functions

	.630	Zoning
	.640	Assurances
	.800	Estimated Total Project Cost
	Appendix A	Project Costs and Sources of Funds
	Appendix B	Related Project Costs
	Appendix C	Project Status and Completion Schedule
	Appendix D	Project Status and Completion Schedule

Continuum of Care – Establishment or Expansion	.520	Background of the Applicant
	.560(a)(1) through (3)	Continuum of Care Components
	.590	Staffing Availability
	.600	Bed Capacity
	.610	Community Related Functions
	.630	Zoning
	.640	Assurances
	.800	Estimated Total Project Cost
	Appendix A	Project Costs and Sources of Funds
	Appendix B	Related Project Costs
	Appendix C	Project Status and Completion Schedule
	Appendix D	Project Status and Completion Schedule

Defined Population – Establishment or Expansion	.520	Background of the Applicant
	.560(b)(1) & (2)	Defined Population to be Served
	.590	Staffing Availability
	.600	Bed Capacity
	.610	Community Related Functions
	.630	Zoning
	.640	Assurances
	.800	Estimated Total Project Cost
	Appendix A	Project Costs and Sources of Funds
	Appendix B	Related Project Costs
	Appendix C	Project Status and Completion Schedule
	Appendix D	Project Status and Completion Schedule

Modernization	.650(a)	Deteriorated Facilities
	.650(b) & (c)	Documentation
	.650(d)	Utilization
	.600	Bed Capacity
	.610	Community Related Functions
	.620	Project Size
	.630	Zoning
	.800	Estimated Total Project Cost
	Appendix A	Project Costs and Sources of Funds
	Appendix B	Related Project Costs
	Appendix C	Project Status and Completion Schedule
	Appendix D	Project Status and Completion Schedule

SPECIALIZED LONG-TERM CARE

PROJECT TYPE	REQUIRED REVIEW CRITERIA	
	Section	Subject
Establishment of LTC Developmentally Disabled – (Adult)	.720(a)	Facility Size
	.720(b)	Community Related Functions
	.720(c)	Availability of Ancillary and Support Programs
	.720(d)	Recommendations from State Departments
	.720(f)	Zoning
	.720(g)	Establishment of Beds – Developmentally Disable -Adult
	.720(j)	State Board Consideration of Public Hearing Testimony
	.800	Estimated Total Project Cost
	Appendix A	Project Costs and Sources of Funds
	Appendix B	Related Project Costs
	Appendix C	Project Status and Completion Schedule
	Appendix D	Project Status and Completion Schedule

Establishment of LTC Developmentally Disabled - Children	.720(a)	Facility Size
	.720(b)	Community Related Functions
	.720(c)	Availability of Ancillary and Support Programs
	.720(d)	Recommendations from State Departments
	.720(f)	Zoning
	.720(j)	State Board Consideration of Public Hearing Testimony
	.800	Estimated Total Project Cost
	Appendix A	Project Costs and Sources of Funds
	Appendix B	Related Project Costs
	Appendix C	Project Status and Completion Schedule
	Appendix D	Project Status and Completion Schedule

Establishment of Chronic Mental Illness	.720(a)	Facility Size
	.720(b)	Community Related Functions
	.720(c)	Availability of Ancillary and Support Programs
	.720(f)	Zoning
	.720(g)	Establishment of Chronic Mental Illness
	.720(j)	State Board Consideration of Public Hearing Testimony
	.800	Estimated Total Project Cost

	Appendix A	Project Costs and Sources of Funds
	Appendix B	Related Project Costs
	Appendix C	Project Status and Completion Schedule
	Appendix D	Project Status and Completion Schedule

Establishment of Long Term Medical Care for Children	.720(a)	Facility Size
	.720(b)	Community Related Functions
	.720(c)	Availability of Ancillary and Support Programs
	.720(e)	Long-Term Medical Care for Children-Category of Service
	.720(f)	Zoning
	.720(j)	State Board Consideration of Public Hearing Testimony
	.800	Estimated Total Project Cost
	Appendix A	Project Costs and Sources of Funds
	Appendix B	Related Project Costs
	Appendix C	Project Status and Completion Schedule
	Appendix D	Project Status and Completion Schedule

SECTION IV - SERVICE SPECIFIC REVIEW CRITERIA

GENERAL LONG-TERM CARE

Criterion 1125.520 – Background of the Applicant

BACKGROUND OF APPLICANT

The applicant shall provide:

1. A listing of all health care facilities owned or operated by the applicant, including licensing, and certification if applicable.
2. A certified listing of any adverse action taken against any facility owned and/or operated by the applicant during the three years prior to the filing of the application.
3. Authorization permitting HFSRB and DPH access to any documents necessary to verify the information submitted, including, but not limited to: official records of DPH or other State agencies; the licensing or certification records of other states, when applicable; and the records of nationally recognized accreditation organizations. **Failure to provide such authorization shall constitute an abandonment or withdrawal of the application without any further action by HFSRB.**
4. If, during a given calendar year, an applicant submits more than one application for permit, the documentation provided with the prior applications may be utilized to fulfill the information requirements of this criterion. In such instances, the applicant shall attest the information has been previously provided, cite the project number of the prior application, and certify that no changes have occurred regarding the information that has been previously provided. The applicant is able to submit amendments to previously submitted information, as needed, to update and/or clarify data.

APPEND DOCUMENTATION AS ATTACHMENT-12, IN NUMERIC SEQUENTIAL ORDER AFTER THE LAST PAGE OF THE APPLICATION FORM. EACH ITEM (1-4) MUST BE IDENTIFIED IN ATTACHMENT 11.

Criterion 1125.530 - Planning Area Need

1. Identify the calculated number of beds needed (excess) in the planning area. See HFSRB website (http://hfsrb.illinois.gov) and click on "Health Facilities Inventories & Data".
2. Attest that the primary purpose of the project is to serve residents of the planning area and that at least 50% of the patients will come from within the planning area.
3. Provide letters from referral sources (hospitals, physicians, social services and others) that attest to total number of prospective residents (by zip code of residence) who have received care at existing LTC facilities located in the area during the 12-month period prior to submission of the application. Referral sources shall verify their projections and the methodology used, as described in Section 1125.540.

APPEND DOCUMENTATION AS ATTACHMENT-13, IN NUMERIC SEQUENTIAL ORDER AFTER THE LAST PAGE OF THE APPLICATION FORM.

Criterion 1125.540 - Service Demand – Establishment of General Long Term Care

- **If the applicant is an existing facility wishing to establish this category of service or a new facility, #1 – 4 must be addressed. Requirements under #5 must also be addressed if applicable.**
- **If the applicant is not an existing facility and proposes to establish a new general LTC facility, the applicant shall submit the number of annual projected referrals.**

1. Document the number of referrals to other facilities, for each proposed category of service, for each of the latest two years. Documentation of the referrals shall include: resident/patient origin by zip code; name and specialty of referring physician or identification of another referral source; and name and location of the recipient LTC facility.

2. Provide letters from referral sources (hospitals, physicians, social services and others) that attest to total number of prospective residents (by zip code of residence) who have received care at existing LTC facilities located in the area during the 12-month period prior to submission of the application. Referral sources shall verify their projections and the methodology used.

3. Estimate the number of prospective residents whom the referral sources will refer annually to the applicant's facility within a 24-month period after project completion. Please note:

   - The anticipated number of referrals cannot exceed the referral sources' documented historical LTC caseload.

   - The percentage of project referrals used to justify the proposed expansion cannot exceed the historical percentage of applicant market share, within a 24-month period after project completion

   - Each referral letter shall contain the referral source's Chief Executive Officer's notarized signature, the typed or printed name of the referral source, and the referral source's address

4. Provide verification by the referral sources that the prospective resident referrals have not been used to support another pending or approved Certificate of Need (CON) application for the subject services.

5. **If a projected demand for service is based upon rapid population growth in the applicant facility's existing market area** (as experienced annually within the latest 24-month period), the projected service demand shall be determined as follows:

   a. The applicant shall define the facility's market area based upon historical resident/patient origin data by zip code or census tract;

   b. Population projections shall be produced, using, as a base, the population census or estimate for the most recent year, for county, incorporated place, township or community area,by the U.S. Bureau of the Census or IDPH;

   c. Projections shall be for a maximum period of 10 years from the date the application is submitted;

   d. Historical data used to calculate projections shall be for a number of years no less

than the number of years projected;

e. Projections shall contain documentation of population changes in terms of births, deaths and net migration for a period of time equal to or in excess of the projection horizon;

f. Projections shall be for total population and specified age groups for the applicant's market area, as defined by HFSRB, for each category of service in the application (see the HFSRB Inventory); and

g. Documentation on projection methodology, data sources, assumptions and special adjustments shall be submitted to HFSRB.

APPEND DOCUMENTATION AS ATTACHMENT- 14, IN NUMERIC SEQUENTIAL ORDER AFTER THE LAST PAGE OF THE APPLICATION FORM.

Criterion 1125.550 - Service Demand – Expansion of General Long-Term Care

The applicant shall document #1 and either #2 or #3:

1. Historical Service Demand

   a. An average annual occupancy rate that has equaled or exceeded occupancy standards for general LTC, as specified in Section 1125.210(c), for each of the latest two years.

   b. If prospective residents have been referred to other facilities in order to receive the subject services, the applicant shall provide documentation of the referrals, including completed applications that could not be accepted due to lack of the subject service and documentation from referral sources, with identification of those patients by initials and date.

2. Projected Referrals
   The applicant shall provide documentation as described in Section 1125.540(d).

3. **If a projected demand for service is based upon rapid population growth in the applicant facility's existing market area** (as experienced annually within the latest 24-month period), the projected service demand shall be determined as described in Section 1125.540 (e).

APPEND DOCUMENTATION AS ATTACHMENT- 15, IN NUMERIC SEQUENTIAL ORDER AFTER THE LAST PAGE OF THE APPLICATION FORM.

Criterion 1125.560 - Variances to Computed Bed Need

Continuum of Care:

The applicant proposing a continuum of care project shall demonstrate the following:

1. The project will provide a continuum of care for a geriatric population that includes independent living and/or congregate housing (such as unlicensed apartments, high rises for the elderly and retirement villages) and related health and social services. The housing complex shall be on the same site as the health facility component of the project.

2. The proposal shall be for the purposes of and serve only the residents of the housing complex

and shall be developed either after the housing complex has been established or as a part of a total housing construction program, provided that the entire complex is one inseparable project, that there is a documented demand for the housing, and that the licensed beds will not be built first, but will be built concurrently with or after the residential units.

3. The applicant shall demonstrate that:

   a. The proposed number of beds is needed. Documentation shall consist of a list of available patients/residents needing the proposed project. The proposed number of beds shall not exceed one licensed LTC bed for every five apartments or independent living units;

   b. There is a provision in the facility's written operational policies assuring that a resident of the retirement community who is transferred to the LTC facility will not lose his/her apartment unit or be transferred to another LTC facility solely because of the resident's altered financial status or medical indigency; and

   c. Admissions to the LTC unit will be limited to current residents of the independent living units and/or congregate housing.

Defined Population:

The applicant proposing a project for a defined population shall provide the following:

1. The applicant shall document that the proposed project will serve a defined population group of a religious, fraternal or ethnic nature from throughout the entire health service area or from a larger geographic service area (GSA) proposed to be served and that includes, at a minimum, the entire health service area in which the facility is or will be physically located.

2. The applicant shall document each of the following:

   a. A description of the proposed religious, fraternal or ethnic group proposed to be served;

   b. The boundaries of the GSA;

   c. The number of individuals in the defined population who live within the proposed GSA, including the source of the figures;

   d. That the proposed services do not exist in the GSA where the facility is or will be located;

   e. That the services cannot be instituted at existing facilities within the GSA in sufficient numbers to accommodate the group's needs. The applicant shall specify each proposed service that is not available in the GSA's existing facilities and the basis for determining why that service could not be provided.

   f. That at least 85% of the residents of the facility will be members of the defined population group. Documentation shall consist of a written admission policy insuring that the requirements of this subsection (b)(2)(F) will be met.

   g. That the proposed project is either directly owned or sponsored by, or affiliated with, the religious, fraternal or ethnic group that has been defined as the population to be served by the project. The applicant shall provide legally binding documents that prove ownership, sponsorship or affiliation.

APPEND DOCUMENTATION AS ATTACHMENT- 16, IN NUMERIC SEQUENTIAL ORDER AFTER THE LAST PAGE OF THE APPLICATION FORM.

Criterion 1125.570 - Service Accessibility

1. Service Restrictions

   The applicant shall document that **at least one** of the following factors exists in the planning area, as applicable:

   - The absence of the proposed service within the planning area;
   - Access limitations due to payor status of patients/residents, including, but not limited to, individuals with LTC coverage through Medicare, Medicaid, managed care or charity care;
   - Restrictive admission policies of existing providers; or
   - The area population and existing care system exhibit indicators of medical care problems, such as an average family income level below the State average poverty level, or designation by the Secretary of Health and Human Services as a Health Professional Shortage Area, a Medically Underserved Area, or a Medically Underserved Population.

2. Additional documentation required:

   The applicant shall provide the following documentation, as applicable, concerning existing restrictions to service access:

   a. The location and utilization of other planning area service providers;

   b. Patient/resident location information by zip code;

   c. Independent time-travel studies;

   d. Certification of a waiting list;

   e. Admission restrictions that exist in area providers;

   f. An assessment of area population characteristics that document that access problems exist;

   g. Most recently published IDPH Long Term Care Facilities Inventory and Data (see www.hfsrb.illinois.gov).

APPEND DOCUMENTATION AS ATTACHMENT- 17, IN NUMERIC SEQUENTIAL ORDER AFTER THE LAST PAGE OF THE APPLICATION FORM.

Criterion 1125.580 - Unnecessary Duplication/Maldistribution

1. The applicant shall provide the following information:
   a. A list of all zip code areas that are located, in total or in part, within 30 minutes normal travel time of the project's site;
   b. The total population of the identified zip code areas (based upon the most recent population numbers available for the State of Illinois); and
   c. The names and locations of all existing or approved LTC facilities located within 30 minutes normal travel time from the project site that provide the categories of bed service that are proposed by the project.
2. The applicant shall document that the project will not result in maldistribution of services.
3. The applicant shall document that, within 24 months after project completion, the proposed project:
   a. Will not lower the utilization of other area providers below the occupancy standards specified in Section 1125.210(c); and
   b. Will not lower, to a further extent, the utilization of other area facilities that are currently (during the latest 12-month period) operating below the occupancy standards.

APPENO DOCUMENTATION AS ATTACHMENT- 18, IN NUMERIC SEQUENTIAL OROER AFTER THE LAST PAGE OF THE APPLICATION FORM.

Criterion 1125.590 - Staffing Availability

1. For each category of service, document that relevant clinical and professional staffing needs for the proposed project were considered and that licensure and JCAHO staffing requirements can be met.
2. Provide the following documentation:
   a. The name and qualification of the person currently filling the position, if applicable; and
   b. Letters of interest from potential employees; and
   c. Applications filed for each position; and
   d. Signed contracts with the required staff; or
   e. A narrative explanation of how the proposed staffing will be achieved.

APPEND DOCUMENTATION AS ATTACHMENT- 19, IN NUMERIC SEQUENTIAL ORDER AFTER THE LAST PAGE OF THE APPLICATION FORM.

Criterion 1125.600 Bed Capacity

The maximum bed capacity of a general LTC facility is 250 beds, unless the applicant documents that a larger facility would provide personalization of patient/resident care and documents provision of quality care based on the experience of the applicant and compliance with IDPH's licensure standards (77 Ill. Adm. Code: Chapter I, Subchapter c (Long-Term Care Facilities)) over a two-year period.

APPEND DOCUMENTATION AS ATTACHMENT- 20, IN NUMERIC SEQUENTIAL ORDER AFTER THE LAST PAGE OF THE APPLICATION FORM.

Criterion 1125.610 - Community Related Functions

The applicant shall document cooperation with and the receipt of the endorsement of community groups in the town or municipality where the facility is or is proposed to be located, such as, but not limited to, social, economic or governmental organizations or other concerned parties or groups. Documentation shall consist of copies of all letters of support from those organizations.

APPEND DOCUMENTATION AS ATTACHMENT- 21, IN NUMERIC SEQUENTIAL ORDER AFTER THE LAST PAGE OF THE APPLICATION FORM.

Criterion 1125.620 - Project Size

The applicant shall document that the amount of physical space proposed for the project is necessary and not excessive. The proposed gross square footage (GSF) cannot exceed the GSF standards as stated in Appendix A of 77 Ill. Adm. Code 1125 (LTC rules), unless the additional GSF can be justified by documenting one of the following:

1. Additional space is needed due to the scope of services provided, justified by clinical or operational needs, as supported by published data or studies;
2. The existing facility's physical configuration has constraints or impediments and requires an architectural design that results in a size exceeding the standards of Appendix A;
3. The project involves the conversion of existing bed space that results in excess square footage.

APPEND DOCUMENTATION AS ATTACHMENT- 22, IN NUMERIC SEQUENTIAL ORDER AFTER THE LAST PAGE OF THE APPLICATION FORM.

Criterion 1125.630 - Zoning

The applicant shall document **one** of the following:

1. The property to be utilized has been zoned for the type of facility to be developed;
2. Zoning approval has been received; or
3. A variance in zoning for the project is to be sought.

APPEND DOCUMENTATION AS ATTACHMENT- 23, IN NUMERIC SEQUENTIAL ORDER AFTER THE LAST PAGE OF THE APPLICATIDN FORM.

Criterion 1125.640 - Assurances

1. The applicant representative who signs the CON application shall submit a signed and dated statement attesting to the applicant's understanding that, by the second year of operation after the project completion, the applicant will achieve and maintain the occupancy standards specified in Section 1125.210(c) for each category of service involved in the proposal.

2. For beds that have been approved based upon representations for continuum of care (Section 1125.560(a)) or defined population (Section 1125.560(b)), the facility shall provide assurance that it will maintain admissions limitations as specified in those Sections for the life of the facility. To eliminate or modify the admissions limitations, prior approval of HFSRB will be required.

APPEND DOCUMENTATION AS ATTACHMENT- 24, IN NUMERIC SEQUENTIAL ORDER AFTER THE LAST PAGE OF THE APPLICATION FORM.

Criterion 1125.650 - Modernization

1. If the project involves modernization of a category of LTC bed service, the applicant shall document that the bed areas to be modernized are deteriorated or functionally obsolete and need to be replaced or modernized, due to such factors as, but not limited to:

   a. High cost of maintenance;

   b. non-compliance with licensing or life safety codes;

   c. Changes in standards of care (e.g., private versus multiple bed rooms); or

   d. Additional space for diagnostic or therapeutic purposes.

2. Documentation shall include the most recent:

   a. IDPH and CMMS inspection reports; and

   b. Accrediting agency reports.

3. Other documentation shall include the following, as applicable to the factors cited in the application:

   a. Copies of maintenance reports;

   b. Copies of citations for life safety code violations; and

   c. Other pertinent reports and data.

4. Projects involving the replacement or modernization of a category of service or facility shall meet or exceed the occupancy standards for the categories of service, as specified in Section 1125.210(c).

APPEND DOCUMENTATION AS ATTACHMENT- 25, IN NUMERIC SEQUENTIAL ORDER AFTER THE LAST PAGE OF THE APPLICATION FORM.

SPECIALIZED LONG-TERM CARE

Criterion 1125.720 - Specialized Long-Term Care – Review Criteria

This section is applicable to all projects proposing specialized long-term care services or beds.

1. **Community Related Functions**

   Read the criterion and submit the following information:

   a. a description of the process used to inform and receive input from the public including those residents living in close proximity to the proposed facility's location;

   b. letters of support from social, social service and economic groups in the community;

   c. letters of support from municipal/elected officials who represent the area where the project is located.

2. **Availability of Ancillary and Support Services**

   Read the criterion, which applies only to ICF/DD 16 beds and fewer facilities, and submit the following:

   a. a copy of the letter, sent by certified mail return receipt requested, to each of the day programs in the area requesting their comments regarding the impact of the project upon their programs and any response letters;

   b. a description of the public transportation services available to the proposed residents;

   c. a description of the specialized services (other than day programming) available to the residents;

   d. a description of the availability of community activities available to the facility's residents.

   e. documentation of the availability of community workshops.

3. **Recommendation from State Departments**

   Read the criterion and submit a copy of the letters sent, including the date when the letters were sent, to the Departments of Human Services and Healthcare and Family Services requesting these departments to indicate if the proposed project meets the department's planning objectives regarding the size, type, and number of beds proposed, whether the project conforms or does not conform to the department's plan, and how the project assists or hinders the department in achieving its planning objectives.

4. **Long-term Medical Care for Children Category of Service**

Read the criterion and submit the following information:

   a. a map outlining the target area proposed to be served;

   b. the number of individuals age 0-18 in the target area and the number of individuals in the target area that require the type of care proposed, include the source documents for this estimate;

   c. any reports/studies that show the points of origin of past patients/residents admissions to the facility;

d. describe the special programs or services proposed and explain the relationship of these programs to the needs of the specialized population proposed to be served.

e. indicate why the services in the area are insufficient to meet the needs of the area population;

f. documentation that the 90% occupancy target will be achieved within the first full year of

5. **Zoning**

Read the criterion and provide a letter from an authorized zoning official that verifies appropriate zoning.

6. **Establishment of Chronic Mental Illness**

Read the criterion and provide the following:

a. documentation of how the resident population has changed making the proposed project necessary.

b. indicate which beds will be closed to accommodate these additional beds.

c. the number of admissions for this type of care for each of the last two years.

7. **Variance to Computed Bed Need for Establishment of Beds for Developmentally Disabled Placement of Residents from DHS State Operated Beds**

Read this criterion and submit the following information:

a. documentation that all of the residents proposed to be served are now residents of a DHS facility;

b. documentation that each of the proposed residents has at least one interested family member who resides in the planning area or at least one interested family member that lives out of state but within 15 miles of the planning area boundary where the facility is or will be located;

c. if the above is not the case then you must document that the proposed resident has lived in a DHS operated facility within the planning area in which the proposed facility is to be located for more than 2 years and that the consent of the legal guardian has been obtained;

d. a letter from DHS indicating which facilities in the planning area have refused to accept referrals from the department and the dates of any refusals and the reasons cited for each refusal;

e. a copy of the letter (sent certified--return receipt requested) to each of the underutilized facilities in the planning area asking if they accept referrals from DHS-operated facilities, listing the dates of each past refusal of a referral, and requesting an explanation of the basis for each refusal;

f. documentation that each of the proposed relocations will save the State money;

g. a statement that the facility will only accept future referrals from an area DHS facility if a bed is available;

h. an explanation of how the proposed facility conforms with or deviates from the DHS comprehensive long range development plan for developmental disabilities services.

APPEND DOCUMENTATION AS ATTACHMENT-26, IN NUMERIC SEQUENTIAL ORDER AFTER THE LAST PAGE OF THE APPLICATION FORM.

SECTION V – FINANCIAL AND ECONOMIC FEASIBILITY REVIEW

Criterion 1125.800 Estimated Total Project Cost

The following Sections DO NOT need to be addressed by the applicants or co-applicants responsible for funding or guaranteeing the funding of the project if the applicant has a bond rating of A- or better from Fitch's or Standard and Poor's rating agencies, or A3 or better from Moody's (the rating shall be affirmed within the latest 18 month period prior to the submittal of the application):

- **Availability of Funds – Review Criteria**
- **Financial Viability – Review Criteria**
- **Economic Feasibility – Review Criteria, subsection (a)**

Availability of Funds

The applicant shall document that financial resources shall be available and be equal to or exceed the estimated total project cost plus any related project costs by providing evidence of sufficient financial resources from the following sources, as applicable: **Indicate the dollar amount to be provided from the following sources:**

_____	a. Cash and Securities – statements (e.g., audited financial statements, letters from financial institutions, board resolutions) as to: 1) the amount of cash and securities available for the project, including the identification of any security, its value and availability of such funds; and 2) interest to be earned on depreciation account funds or to be earned on any asset from the date of applicant's submission through project completion;
_____	b. Pledges – for anticipated pledges, a summary of the anticipated pledges showing anticipated receipts and discounted value, estimated time table of gross receipts and related fundraising expenses, and a discussion of past fundraising experience.
_____	c. Gifts and Bequests – verification of the dollar amount, identification of any conditions of use, and the estimated time table of receipts;
_____	d. Debt – a statement of the estimated terms and conditions (including the debt time period, variable or permanent interest rates over the debt time period, and the anticipated repayment schedule) for any interim and for the permanent financing proposed to fund the project, including: 1. For general obligation bonds, proof of passage of the required referendum or evidence that the governmental unit has the authority to issue the bonds and evidence of the dollar amount of the issue, including any discounting anticipated; 2. For revenue bonds, proof of the feasibility of securing the specified amount and interest rate; 3. For mortgages, a letter from the prospective lender attesting to the expectation of making the loan in the amount and time indicated, including the anticipated interest rate and any conditions associated with the mortgage, such as, but not limited to, adjustable interest rates, balloon payments, etc.; 4. For any lease, a copy of the lease, including all the terms and conditions, including any purchase options, any capital improvements to the property and provision of capital equipment; 5. For any option to lease, a copy of the option, including all terms and conditions.

_____	e.	Governmental Appropriations – a copy of the appropriation Act or ordinance accompanied by a statement of funding availability from an official of the governmental unit. If funds are to be made available from subsequent fiscal years, a copy of a resolution or other action of the governmental unit attesting to this intent;
_____	f.	Grants – a letter from the granting agency as to the availability of funds in terms of the amount and time of receipt;
_____	g.	All Other Funds and Sources – verification of the amount and type of any other funds that will be used for the project.
		TOTAL FUNDS AVAILABLE

APPEND DOCUMENTATION AS ATTACHMENT-27, IN NUMERIC SEQUENTIAL ORDER AFTER THE LAST PAGE OF THE APPLICATION FORM.

Financial Viability

All the applicants and co-applicants shall be identified, specifying their roles in the project funding or guaranteeing the funding (sole responsibility or shared) and percentage of participation in that funding.

Financial Viability Waiver

The applicant is not required to submit financial viability ratios if:

1. **"A" Bond rating or better**
2. **All of the projects capital expenditures are completely funded through internal sources**
3. **The applicant's current debt financing or projected debt financing is insured or anticipated to be insured by MBIA (Municipal Bond Insurance Association Inc.) or equivalent**
4. **The applicant provides a third party surety bond or performance bond letter of credit from an A rated guarantor.**

See Section 1120.130 Financial Waiver for information to be provided

APPEND DOCUMENTATION AS ATTACHMENT-28, IN NUMERIC SEQUENTIAL ORDER AFTER THE LAST PAGE OF THE APPLICATION FORM.

1. The applicant or co-applicant that is responsible for funding or guaranteeing funding of the project shall provide viability ratios for the latest three years for which **audited financial statements are available and for the first full fiscal year at target utilization, but no more than two years following project completion.** When the applicant's facility does not have facility specific financial statements and the facility is a member of a health care system that has combined or consolidated financial statements, the system's viability ratios shall be provided. If the health care system includes one or more hospitals, the system's viability ratios shall be evaluated for conformance with the applicable hospital standards.

Provide Data for Projects Classified as:	**Category A or Category B (last three years)**			**Category B (Projected)**
Enter Historical and/or Projected Years:				
Current Ratio				
Net Margin Percentage				
Percent Debt to Total Capitalization				
Projected Debt Service Coverage				
Days Cash on Hand				
Cushion Ratio				

Provide the methodology and worksheets utilized in determining the ratios detailing the calculation and

applicable line item amounts from the financial statements. Complete a separate table for each co-applicant and provide worksheets for each.

2. Variance

Applicants not in compliance with any of the viability ratios shall document that another organization, public or private, shall assume the legal responsibility to meet the debt obligations should the applicant default.

APPEND DOCUMENTATION AS ATTACHMENT 29, IN NUMERICAL ORDER AFTER THE LAST PAGE OF THE APPLICATION FORM.

Economic Feasibility

This section is applicable to all projects

A. Reasonableness of Financing Arrangements

The applicant shall document the reasonableness of financing arrangements by submitting a notarized statement signed by an authorized representative that attests to one of the following:

1. That the total estimated project costs and related costs will be funded in total with cash and equivalents, including investment securities, unrestricted funds, received pledge receipts and funded depreciation; or

2. That the total estimated project costs and related costs will be funded in total or in part by borrowing because:

   A. A portion or all of the cash and equivalents must be retained in the balance sheet asset accounts in order to maintain a current ratio of at least 1.5 times for LTC facilities; or

   B. Borrowing is less costly than the liquidation of existing investments, and the existing investments being retained may be converted to cash or used to retire debt within a 60-day period.

B. Conditions of Debt Financing

This criterion is applicable only to projects that involve debt financing. The applicant shall document that the conditions of debt financing are reasonable by submitting a notarized statement signed by an authorized representative that attests to the following, as applicable:

1. That the selected form of debt financing for the project will be at the lowest net cost available;

2. That the selected form of debt financing will not be at the lowest net cost available, but is more advantageous due to such terms as prepayment privileges, no required mortgage, access to additional indebtedness, term (years), financing costs and other factors;

3. That the project involves (in total or in part) the leasing of equipment or facilities and that the expenses incurred with leasing a facility or equipment are less costly than constructing a new facility or purchasing new equipment.

C. Reasonableness of Project and Related Costs

Read the criterion and provide the following:

Identify each area impacted by the proposed project and provide a cost and square footage allocation for new construction and/or modernization using the following format (insert after this page).

COST AND GROSS SQUARE FEET BY SERVICE									
Area (list below)	A	B	C	D	E	F	G	H	Total Cost (G + H)
	Cost/Square Foot New	Cost/Square Foot Mod.	Gross Sq. Ft. New	Gross Sq. Ft. Circ.*	Gross Sq. Ft. Mod.	Gross Sq. Ft. Circ.*	Const. $ (A x C)	Mod. $ (B x E)	
Contingency									
TOTALS									

* Include the percentage (%) of space for circulation

D. Projected Operating Costs

The applicant shall provide the projected direct annual operating costs (in current dollars per equivalent patient day or unit of service) for the first full fiscal year at target utilization but no more than two years following project completion. Direct cost means the fully allocated costs of salaries, benefits and supplies for the service.

E. Total Effect of the Project on Capital Costs

The applicant shall provide the total projected annual capital costs (in current dollars per equivalent patient day) for the first full fiscal year at target utilization but no more than two years following project completion.

APPEND DOCUMENTATION AS ATTACHMENT - 30, IN NUMERIC SEQUENTIAL ORDER AFTER THE LAST PAGE OF THE APPLICATION FORM.

APPENDIX A

Project Costs and Sources of Funds

Complete the following table listing all costs associated with the project. When a project or any component of a project is to be accomplished by lease, donation, gift, or other means, the fair market or dollar value (refer to Part 1130.140) of the component must be included in the estimated project cost. If the project contains non-reviewable components that are not related to the provision of health care, complete the second column of the table below. Note, the use and sources of funds must equal.

Project Costs and Sources of Funds			
USE OF FUNDS	**CLINICAL**	**NONCLINICAL**	**TOTAL**
Preplanning Costs			
Site Survey and Soil Investigation			
Site Preparation			
Off Site Work			
New Construction Contracts			
Modernization Contracts			
Contingencies			
Architectural/Engineering Fees			
Consulting and Other Fees			
Movable or Other Equipment (not in construction contracts)			
Bond Issuance Expense (project related)			
Net Interest Expense During Construction (project related)			
Fair Market Value of Leased Space or Equipment			
Other Costs To Be Capitalized			
Acquisition of Building or Other Property (excluding land)			
TOTAL USES OF FUNDS			
SOURCE OF FUNDS	**CLINICAL**	**NONCLINICAL**	**TOTAL**
Cash and Securities			
Pledges			
Gifts and Bequests			
Bond Issues (project related)			
Mortgages			
Leases (fair market value)			
Governmental Appropriations			
Grants			
Other Funds and Sources			
TOTAL SOURCES OF FUNDS			

APPENDIX B

Related Project Costs

Provide the following information, as applicable, with respect to any land related to the project that will be or has been acquired during the last two calendar years:

Land acquisition is related to project ☐ Yes ☐ No
Purchase Price: $_____
Fair Market Value: $_____

The project involves the establishment of a new facility or a new category of service
☐ Yes ☐ No

If yes, provide the dollar amount of all **non-capitalized** operating start-up costs (including operating deficits through the first full fiscal year when the project achieves or exceeds the target utilization specified in Part 1100.

Estimated start-up costs and operating deficit cost is $ _____.

APPENDIX C

Project Status and Completion Schedules

Indicate the stage of the project's architectural drawings:

☐ None or not applicable ☐ Preliminary

☐ Schematics ☐ Final Working

Anticipated project completion date (refer to Part 1130.140): _____

Indicate the following with respect to project expenditures or to obligation (refer to Part 1130.140):

☐ Purchase orders, leases or contracts pertaining to the project have been executed.
☐ Project obligation is contingent upon permit issuance. Provide a copy of the contingent "certification of obligation" document, highlighting any language related to CON Contingencies

☐ Project obligation will occur after permit issuance.

APPENDIX D

Cost/Space Requirements

Provide in the following format, the department/area **DGSF** or the building/area **BGSF** and cost. The type of gross square footage either **DGSF** or **BGSF** must be identified. The sum of the department costs **MUST** equal the total estimated project costs. Indicate if any space is being reallocated for a different purpose. Include outside wall measurements plus the department's or area's portion of the surrounding circulation space. **Explain the use of any vacated space.**

		Gross Square Feet		Amount of Proposed Total Gross Square Feet That Is:			
Dept. / Area	**Cost**	**Existing**	**Proposed**	**New Const.**	**Modernized**	**As Is**	**Vacated Space**
CLINICAL							
Total Review							
NON CLINICAL							
Total Non-clinical							
TOTAL							

After paginating the entire, completed application, indicate in the chart below, the page numbers for the attachments included as part of the project's application for permit:

INDEX OF ATTACHMENTS

ATTACHMENT NO.		PAGES
1	Applicant/Co-applicant Identification including Certificate of Good Standing	34-37
2	Site Ownership	38-42
3	Operating Identity/Licensee	43-44
4	Organizational Relationships	45-46
5	Flood Plain Requirements	47-49
6	Historic Preservation Act Requirements	50-51
	General Information Requirements	
10	Purpose of the Project	52-54
11	Alternatives to the Project	55-56
	Service Specific - General Long-Term Care	
12	Background of the Applicant	57-63
13	Planning Area Need	64-67
14	Establishment of General LTC Service or Facility	68-75
15	Expansion of General LTC Service or Facility	
16	Variances	
17	Accessibility	76-79
18	Unnecessary Duplication/Maldistribution	80-201
19	Staffing Availability	202-204
20	Bed Capacity	205-206
21	Community Relations	207-213
22	Project Size	214-215
23	Zoning	216-217
24	Assurances	218-219
25	Modernization	
	Service Specific - Specialized Long-Term Care	
26	Specialized Long-Term Care – Review Criteria	
	Financial and Economic Feasibility:	
27	Availability of Funds	
28	Financial Waiver	
29	Financial Viability	
30	Economic Feasibility	
	APPENDICES	
A	Project Costs and Sources of Funds	
B	Related Project Costs	
C	Project Status and Completion Schedule	
D	Cost/Space Requirements	

Attachment - 1

Illinois Certificate of Good Standing

Certificate of Good Standing

Included in this Attachment 1 are the following:

- **Lifespace Communities, Inc. as Applicant - Illinois Certificate of Good Standing**
- **Lifespace, Inc. as Co-Applicant - Certificate of Good Standing**

Lifespace, Inc. is domiciled in Iowa and does not do business in Illinois. Therefore, the Applicants are supplying the Certificate of Good Standing of Lifespace, Inc. issued by the Secretary of the State of Iowa.

File Number 5219-172-6



To all to whom these Presents Shall Come, Greeting:

I, Jesse White, Secretary of State of the State of Illinois, do hereby certify that I am the keeper of the records of the Department of Business Services. I certify that

LIFESPACE COMMUNITIES, INC., INCORPORATED IN IOWA AND LICENSED TO CONDUCT AFFAIRS IN THIS STATE ON OCTOBER 20, 1980, APPEARS TO HAVE COMPLIED WITH ALL THE PROVISIONS OF THE GENERAL NOT FOR PROFIT CORPORATION ACT OF THIS STATE, AND AS OF THIS DATE, IS A FOREIGN CORPORATION IN GOOD STANDING AND AUTHORIZED TO CONDUCT AFFAIRS IN THE STATE OF ILLINOIS.

In Testimony Whereof, *I hereto set my hand and cause to be affixed the Great Seal of the State of Illinois, this* 22ND *day of* DECEMBER *A.D.* 2016 .

Authentication #: 1635702040 verifiable until 12/22/2017
Authenticate at: http://www.cyberdriveillinois.com

Jesse White
SECRETARY OF STATE

ATTACHMENT-1

IOWA SECRETARY OF STATE
PAUL D. PATE

CERTIFICATE OF EXISTENCE

Date: 3/2/2018

Name: LIFESPACE, INC. (504RDN - 402725)
Date of Incorporation: 8/12/2010
Duration: PERPETUAL

I, Paul D. Pate, Secretary of State of the State of Iowa, custodian of the records of incorporations, certify the following for the nonprofit corporation named on this certificate:

a. The entity is in existence and duly incorporated under the laws of Iowa.

b. All fees required under the Revised Iowa Nonprofit Corporation Act due the Secretary of State have been paid.

c. The most recent biennial report required has been filed with the Secretary of State.

d. Articles of dissolution have not been filed.

Certificate ID: **CS146074**

To validate certificates visit:
sos.iowa.gov/ValidateCertificate

Paul D. Pate, Iowa Secretary of State

ATTACHMENT-1

Attachment - 2

Site Ownership

WARRANTY DEED

PARCEL NO. 04-075

THE GRANTOR(S), LIFE CARE RETIREMENT COMMUNITIES, INC., of the Village of Lombard, County of DuPage, State of Illinois, for and in consideration of FOUR THOUSAND EIGHT HUNDRED DOLLARS, ($4,800.00), in hand paid, CONVEY(S) and WARRANT(S) to THE ILLINOIS STATE TOLL HIGHWAY AUTHORITY, an Instrumentality and Administrative Agency of the State of Illinois, Grantee, with principal offices at 2001 W. 22nd St., Oak Brook, Illinois 60521 the following described Real Estate situated in the County of DuPage in the State of Illinois, to wit:

THAT PART OF LOT 1 IN ASSUMPTION CEMETARY PLAT OF SURVEY, BEING A PART OF THE NORTH HALF OF SECTION 30, TOWNSHIP 39 NORTH, RANGE 11, EAST OF THE THIRD PRINCIPAL MERIDIAN, IN DUPAGE COUNTY, ILLINOIS; BEING MORE PARTICULARLY DESCRIBED AS FOLLOWS:

COMMENCING AT THE SOUTHWEST CORNER OF SAID LOT 1; THENCE NORTH 87 DEGREES 49 MINUTES 32 SECONDS EAST ALONG THE SOUTH LINE OF SAID LOT 1 (SAID LINE ALSO BEING THE SOUTH LINE OF THE NORTHWEST QUARTER OF SAID SECTION 30), 401.57 FEET TO A POINT OF BEGINNING; THENCE NORTH 2 DEGREES 03 MINUTES 39 SECONDS WEST ALONG THE EASTERLY LINE OF F. A. ROUTE 61 (PER COURT CASE C-72-76), 166.34 FEET; THENCE SOUTH 9 DEGREES 15 MINUTES 30 SECONDS EAST, 167.62 FEET TO A POINT ON SAID SOUTH LINE OF LOT 1; THENCE SOUTH 87 DEGREES 49 MINUTES 32 SECONDS WEST, 21.00 FEET TO THE POINT OF BEGINNING; SAID PROPERTY CONTAINING 1,747 SQUARE FEET (0.0401 ACRES) MORE OR LESS.

PIN: 06-30-114-004
ADDRESS: 2400 South Finley Road, Lombard, IL 60148

Exempt under provisions of Paragraph B Section 4, Real Estate Transfer Tax Act.
8/16/88 Date
Buyer, Seller or Representative

hereby releasing and waiving all rights under and by virtue of the Homestead Exemption Laws of the State of Illinois, TO HAVE AND TO HOLD said premises forever.

The Grantor, without limiting the fee simple interest above granted and conveyed, does hereby release the Grantee, its successors and assigns, forever, from any and all claims for damages and damages to remaining property sustained by the Grantor, its successors, lessees, mortgagees and assigns by reason of the improving, operating and maintaining the above-described premises for toll highway purposes; and for the consideration hereinabove stated, said Grantor also, sells, conveys and relinquishes to the Grantee any and all rights, title and reversionary interests the Grantor may have in adjoining streets and alleyways, and all existing, future or potential easements or rights of access, crossing, light, air or view, to, from or over the premises herein described and the toll highways from or to any remaining real property of the Grantor abutting said premises or the toll highway whether consisting of one tract or contiguous parcels.

DATED this 1st day of August, 1988.

(SEAL) LIFE CARE RETIREMENT COMMUNITIES, INC. (SEAL)

(SEAL) By: President (SEAL)

By: Secretary

R89-026188
RECORDER
DU PAGE COUNTY
89 MAR -9 PM 3:15

86-17091 A 23950

CHARGE DUPAGE CO. DIVISION

ATTACHMEN

STATE OF IOWA)
) SS
COUNTY OF POLK)

I, the undersigned, a Notary Public in and for said County, in the State aforesaid DO HEREBY CERTIFY that James B. Smith, as President, and L. Call Dickinson, Jr., as Secretary, of LIFE CARE RETIREMENT COMMUNITIES, INC., an Iowa corporation, personally known to me to be the same persons whose names are subscribed to the foregoing as such President and Secretary, appeared before me this day in person and acknowledged that they signed and delivered the said instrument as their own free and voluntary acts, and as the free and voluntary act of said corporation, as officers thereof for the uses and purposes therein set forth. The corporation has no corporate seal.

Given under my hand and official seal, this 8th day of August, 1988.

Commission expires Aug 29, 1990 Betsy Wagner
Notary Public

BETSY WAGNER
MY COMMISSION EXPIRES
AUGUST 29, 1990

This instrument was prepared by Robert E. Douglas, 2001 W. 22nd St., Oak Brook, IL 60521.

Mail Recorded Deed to:
Robert E. Douglas
The Illinois State Toll
Highway Authority
2001 W. 22nd Street
Oak Brook, IL 60521

Address of Property:
2400 South Finley Road
Lombard, IL 60148

The above address is for statistical purposes only and is not a part of this deed.

Send Subsequent Tax Bills To:

The Illinois State Toll
Highway Authority
2001 West 22nd Street
Oak Brook, Illinois 60521

R89- 26188

ATTACHMENT-2

TRUSTEE'S DEED

NO. 970
OCTOBER, 1967

GEORGE E. COLE®
LEGAL FORMS

600190

R83 60913

This Indenture, made this First day of August, 19 83, between

JOSEPH L. IMESCH, BISHOP OF THE ROMAN CATHOLIC DIOCESE OF JOLIET,

in the State of Illinois, as Successor Trustee under the provisions

of a certain Trust Agreement dated December 31, 1949, and known as

THE ROMAN CATHOLIC DIOCESE OF JOLIET TRUST, GRANTOR,

AND

LIFE CARE RETIREMENT COMMUNITIES, INC., a Corporation organized and

existing under and by virtue of the laws of the State of Iowa, having its principal

office at 1600 Financial Center Des Moines in the County of Polk and State of Iowa, GRANTEE

WITNESSETH, That the grantor, in consideration of the sum of Ten ($10) dollars, and

other valuable consideration

receipt whereof is hereby acknowledged, and in pursuance of the power and authority vested in the

grantor as said trustee and of every other power and authority the grantor hereunto enabling, do

hereby convey and quitclaim unto the grantee, in fee simple, the following described real estate, situated

in the County of DuPage and State of Illinois, to wit:

Lot 1 (except that part lying East of the West line of Finley Road as per Document #74-00397 and except that part lying West of the East line of F. A. Route 61 as described in Circuit Court Case No. C 72-76 Parcel 2-69, recorded March 12, 1973) of the Plat of Survey of Assumption Cemetery, a Subdivision in part of Section 30, Township 39 North, Range 11, East of the Third Principal Meridian, in DuPage County, Illinois.

Subject to real estate taxes for the year 1983 and subsequent years, and to easements of record.

together with the tenements, hereditaments and appurtenances thereunto belonging or in any wise appertaining.

IN WITNESS WHEREOF, the grantor, as Successor trustee as aforesaid, has hereunto set his

hand and seal the day and year first above written.

(SEAL)
JOSEPH L. IMESCH,
as Bishop and Successor Trustee,
as aforesaid.

(SEAL)
as trustee as aforesaid

This instrument prepared by:
James C. Byrne, Attorney at Law
150 N. Wacker Drive, Suite 2400
Chicago, Illinois 60606

EXEMPT under provisions of Paragraph B, Section 4 of the Real Estate Transfer Tax Act. 8-1-83 Dated James C. Byrne Seller or Representative

ATTACHMENT-2

COUNTY OF Will
STATE OF Illinois } ss.

I, Betty Stryuk, a notary public

in and for said County, in the State aforesaid, do hereby certify that JOSEPH L. IMESCH, Bishop of the ROMAN CATHOLIC DIOCESE OF JOLIET, in the State of Illinois, as Successor Trustee under the provisions of a certain Trust Agreement dated Dec. 31, 1949, and known as the ROMAN CATHOLIC DIOCESE OF JOLIET TRUST

personally known to me to be the same person whose name is subscribed to the foregoing instrument, appeared before me this day in person and acknowledged that as Successor trustee as therein mentioned he signed, sealed and delivered the said instrument as his free and voluntary act, for the uses and purposes therein set forth.

GIVEN under my hand and official seal, this First day of August 19 83.

Betty Stryuk
Notary Public

Commission expires Feb 5 1985

1983 AUG 30 PM 1:15

R83-60913
RECORDER
DU PAGE COUNTY

TRUSTEE'S DEED

JOSEPH L. IMESCH, Bishop of the ROMAN CATHOLIC DIOCESE OF JOLIET, a Trust, under a Trust Agreement dated 12-31-49

As Successor Trustee

TO

LIFE CARE RETIREMENT COMMUNITIES, INC.

of Polk County in the State of Iowa

CENTURY TITLE COMPANY
211 S. WHEATON AVENUE
WHEATON, ILLINOIS 60187

GEORGE E. COLE®
LEGAL FORMS

ATTACHMENT-2

Attachment - 3

Illinois Certificate of Good Standing

File Number 5219-172-6

To all to whom these Presents Shall Come, Greeting:

I, Jesse White, Secretary of State of the State of Illinois, do hereby certify that I am the keeper of the records of the Department of Business Services. I certify that

LIFESPACE COMMUNITIES, INC., INCORPORATED IN IOWA AND LICENSED TO CONDUCT AFFAIRS IN THIS STATE ON OCTOBER 20, 1980, APPEARS TO HAVE COMPLIED WITH ALL THE PROVISIONS OF THE GENERAL NOT FOR PROFIT CORPORATION ACT OF THIS STATE, AND AS OF THIS DATE, IS A FOREIGN CORPORATION IN GOOD STANDING AND AUTHORIZED TO CONDUCT AFFAIRS IN THE STATE OF ILLINOIS.

In Testimony Whereof, *I hereto set my hand and cause to be affixed the Great Seal of the State of Illinois, this* 22ND *day of* DECEMBER *A.D.* 2016 .

Authentication #: 1635702040 verifiable until 12/22/2017
Authenticate at: http://www.cyberdriveillinois.com

Jesse White

SECRETARY OF STATE

ATTACHMENT-3

Attachment - 4

Organizational Chart

LIFESPACE
COMMUNITIES

Organizational Chart
Lifespace, Inc. and Affiliates

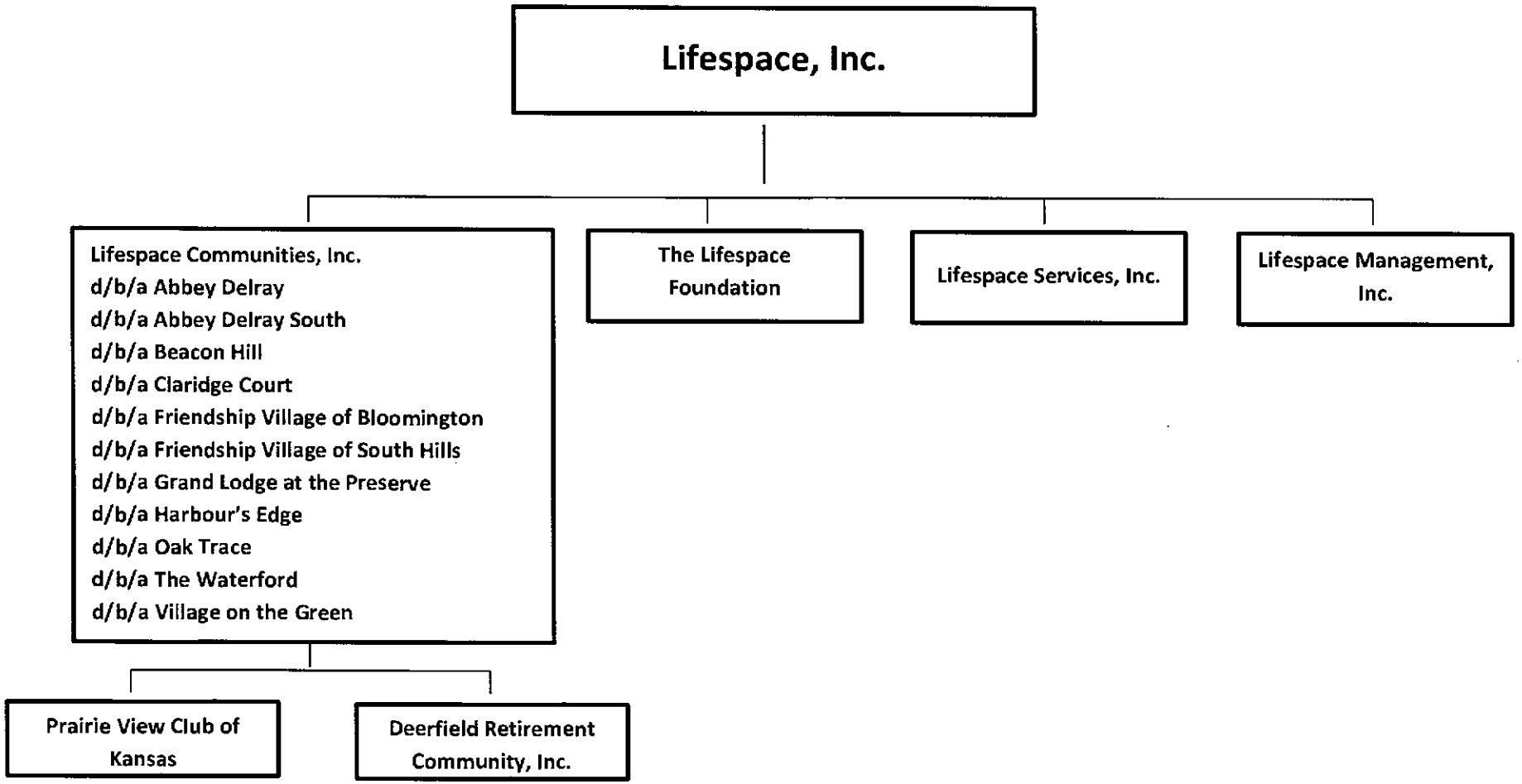

ATTACHMENT-4

Attachment – 5

Flood Plain Requirements

Flood Plain Requirements

This application for permit does not involve construction and will not change the existing site plan relative to flood hazard areas. A flood map of the location of the Beacon Hill campus is included in this attachment depicting that no floodplain areas have been identified on the campus.

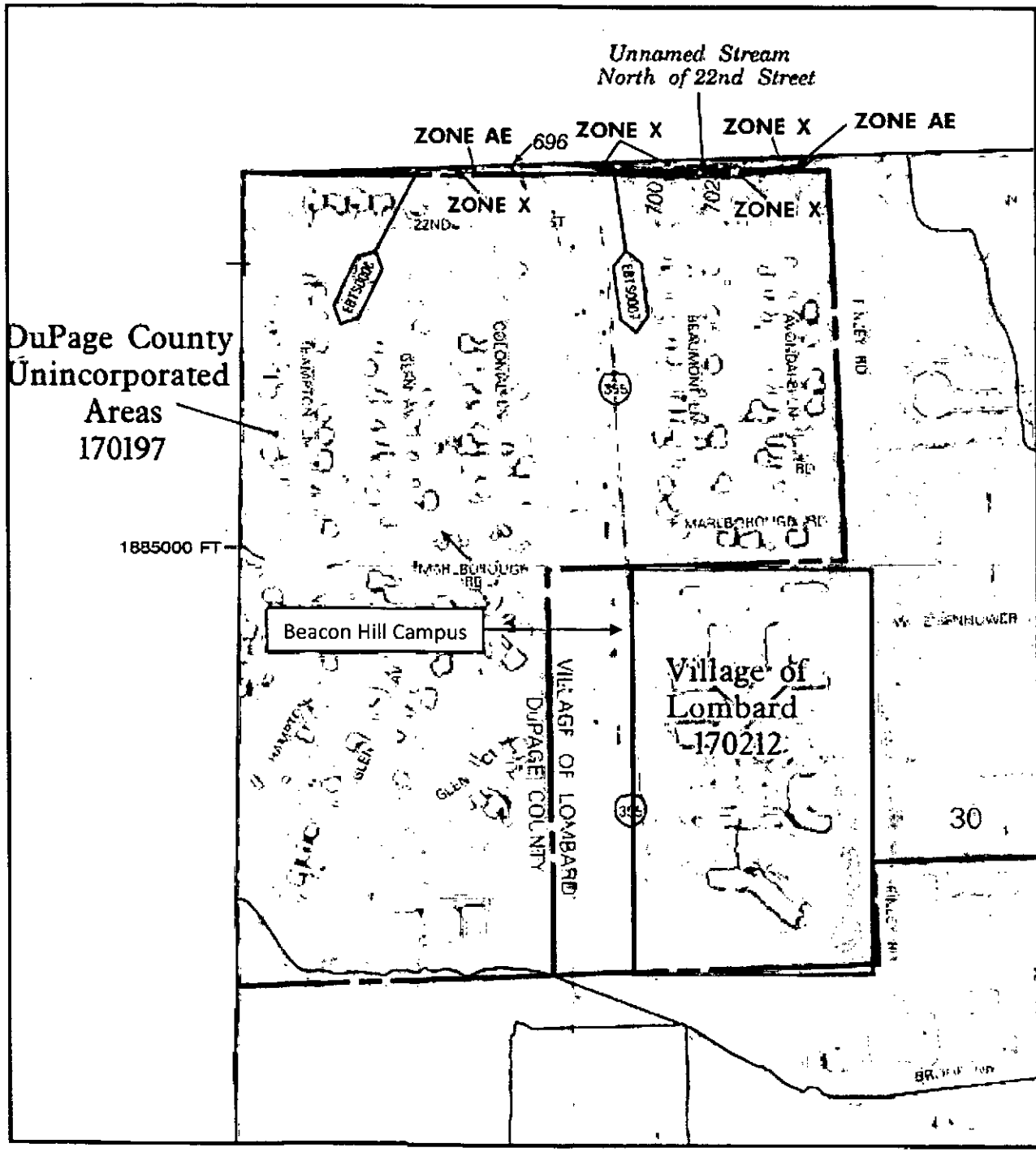

MAP SCALE 1" = 500'

250 0 500 1000 FEET

NFIP NATIONAL FLOOD INSURANCE PROGRAM

PANEL 0607H

FIRM
FLOOD INSURANCE RATE MAP
DuPAGE COUNTY,
ILLINOIS
AND INCORPORATED AREAS

PANEL 0607 OF 1006

(SEE MAP INDEX FOR FIRM PANEL LAYOUT)

CONTAINS:

COMMUNITY	NUMBER	PANEL	SUFFIX
DOWNERS GROVE, VILLAGE OF	[illegible]	[illegible]	H
DuPAGE COUNTY	[illegible]	[illegible]	H
LOMBARD, VILLAGE OF	[illegible]	[illegible]	H
GLEN ELLYN, VILLAGE OF	[illegible]	[illegible]	H

Notice to User: The Map Number shown below should be used when placing map orders; the Community Number shown above should be used on insurance applications for the subject community.

MAP NUMBER
17043C0607H

EFFECTIVE DATE
DECEMBER 16, 2004

Federal Emergency Management Agency

This is an official copy of a portion of the above referenced flood map. It was extracted using F-MIT On-Line. This map does not reflect changes or amendments which may have been made subsequent to the date on the title block. For the latest product information about National Flood Insurance Program flood maps check the FEMA Flood Map Store at msc.fema.gov

ATTACHMENT 5

Attachment – 6

Historic Resources Preservation Act

Historic Resources Preservation Act

This application for permit does not involve demolition of any structures; construction of new buildings; or modernization of existing buildings and will not affect historic resources.

Attachment – 10

Criterion 1125.320 Purpose of the Project

Purpose of the Project

The purpose of this application is to allow Beacon Hill, a senior living community located in Lombard, to admit residents to its skilled nursing unit from the service area at large rather than limiting admissions strictly to existing residents of the Beacon Hill continuing care retirement community ("CCRC").

Beacon Hill has been serving seniors in Lombard and the surrounding communities since 1984 and currently consists of 378 independent living apartments, and a 110-bed licensed nursing facility. Beacon Hill is a life care community licensed under the Illinois Life Care Facilities Act. Beacon Hill is located in Health Service Area 007, Health Planning Area 7-C and currently operates the long term care facility under a CCRC variance.

Beacon Hill is sponsored by and affiliated with Lifespace Communities, Inc. ("Lifespace"), a 42 year old not-for-profit provider located in Des Moines, Iowa, that owns and operates twelve continuing care retirement communities in five states including Oak Trace and Beacon Hill in Downers Grove and Lombard, Illinois, respectively.

Beacon Hill has historically maintained average occupancy at or greater than 90% in the general long term care facility by serving residents from within the retirement community. In recent years, Beacon Hill has experienced a decline in occupancy in the long term care facility. Occupancy was 92.5%, 92.0% and 90.3% in 2015, 2016 and 2017, respectively. Occupancy varies and, at any given time, Beacon Hill has between 4 – 14 beds available. Removal of the CCRC variance would allow Beacon Hill to accept admissions from the Planning Area to increase average occupancy levels during times of lower demand from the existing resident population.

Beacon Hill realizes significant losses in revenue due to unoccupied long term care beds every year. Lifespace estimates that if the facility could fill five unoccupied long term care beds from outside admissions, the increase in operating revenue would approximate $520,000 based on the current daily private pay rate of $285. The financial strength of the Community allows Beacon Hill to keep the cost of care for all residents at the lowest feasible cost and to provide benevolent care for residents who need financial assistance. Beacon Hill provided benevolent care for eleven residents in 2016 totaling approximately $177,000 and eight residents in 2017 totaling approximately $125,000.

Beacon Hill's priority remains to provide long term care services for the residents of Beacon Hill. Removal of the CCRC variance, as proposed under this Project, would allow Beacon Hill to provide services to a limited number of admissions from outside of the retirement community only to the extent those beds are not needed by the Beacon Hill resident population. Additionally, Beacon Hill has physical plant and site restrictions and does not intend to increase the number of long term care beds in service.

Since Beacon Hill has been operational since 1984, it is well known to referral sources (hospitals, physicians, social workers, etc.) within the Planning Area that the long term care facility operates under a CCRC variance and is not able to accept admissions from outside of the senior living community. Beacon Hill receives inquiries from prospective residents and Beacon Hill has to

notify the prospects that they are not able to apply for admission to the long term care facility. Beacon Hill estimates that approximately one to three inquiries per month are denied due to the CCRC variance.

Additionally, Lifespace is currently executing a modernization and expansion of Beacon Hill's sister campus in Downer's Grove, Oak Trace, that will ultimately result in downsizing and replacing the existing long term care facility in a new building located on the same parcel of land to modernize the nursing facility. On March 14, 2017, Oak Trace's application for permit relative to the new modernized nursing facility was approved by the Illinois Health Facilities and Services Review Board (Project Number 16-056). The project will result in a reduction of the number of general long term care beds at Oak Trace from 160 semi-private beds to 102 rooms (90 private rooms and 6 semi-private rooms).

Oak Trace had 296 admissions from outside of the senior living community in 2017. While Lifespace anticipates being able to meet demand from outside admissions for long term care services at Oak Trace, in the event of an unexpected increase in demand the opportunity to refer to Beacon Hill would provide another option for seniors.

Attachment – 11

Criterion 1125.330 Alternatives

Alternatives

Since the Applicant currently operates the long term care facility and is not proposing new construction or the modernization of the existing facility, this application will focus on the two relevant alternatives:

- Continue to operate Beacon Hill under the CCRC variance; or
- Remove the CCRC variance

a. Operate Beacon Hill under the CCRC variance ("Do nothing" alternative)

This alternative was not considered feasible for the following reasons:

1) Beacon Hill receives inquiries from prospective residents and Beacon Hill has to notify the prospects that they are not able to apply for admission to the long term care facility. Beacon Hill estimates that approximately one to three inquiries per month are denied due to the CCRC variance. The restrictive admission policy of Beacon Hill limits the long term care options offered to seniors in Planning Area 7-C.

2) In recent years, Beacon Hill has experienced a decline in occupancy in the long term care facility. Average annual occupancy was 92.5%, 92.0% and 90.3% in 2015, 2016 and 2017, respectively. This reduction is consistent with a reduction in average length of stay which has been noted industry wide. Occupancy of the long term care facility varies and, at any given time, Beacon Hill's facility has between 4 and 14 beds available. Without any flexibility to fill the available long term beds from outside admissions, Beacon Hill experiences months when occupancy falls below 90% which negatively impacts the budgeting process and could potentially have a long term financial impact on the Community. With an average daily payment rate in 2017 of $274, the lower occupancy for the year compared to the 2015 average occupancy rate resulted in the loss of $200,000 in revenue. Loss of revenue impacts the ability for Beacon Hill to keep the cost of care for all residents at the lowest feasible cost and to provide benevolent care for residents who need financial assistance.

b. Remove the CCRC variance

The alternative selected by the Applicant as the optimal path involves the removal of the CCRC variance to permit the admission of residents from Lombard and the surrounding communities. If the facility were able to admit patients from the general population, it would provide the following benefits:

- Allow Beacon Hill to maintain occupancy levels at or greater than 90% consistent with Section 1125.210(c) during periods of lower demand from the internal population
- Provides access and another choice for seniors in Planning Area 7-C
- Does not impact bed inventory for the Planning Area

Attachment – 12

Criterion 1125.520 Background of Applicant

Background of the Applicant

Lifespace Communities, Inc. owns and operates the following two licensed long term care facilities in Illinois:

Beacon Hill
2400 S. Finley Rd.
Lombard, IL 60148

Oak Trace
200 Village Drive
Downers Grove, IL 60516

In accordance with Section 1125.520 c.1. copies of the licenses for both communities are provided in Attachment 12.

In accordance with Section 1125.520 c.2. a letter regarding no adverse actions taken against Lifespace Communities, Inc. is provided in Attachment 12.

In accordance with Section 1125.520 c.3. a letter authorizing HFSRB and IDPH access to any documents necessary to verify the information submitted is provided in Attachment 12.

DISPLAY THIS PART IN A CONSPICUOUS PLACE

State of Illinois
Department of Public Health

LICENSE, PERMIT, CERTIFICATION, REGISTRATION

The person, firm or corporation whose name appears on this certificate has complied with the provisions of the Illinois Statutes and/or rules and regulations and is hereby authorized to engage in the activity as indicated below.

NIRAV D. SHAH, M.D., J.D.
DIRECTOR

Issued under the authority of
The State of Illinois
Department of Public Health

EXPIRATION DATE	I.D. NUMBER
10/16/2018	0028688

LONG TERM CARE LICENSE CATEGORY BGBE
SKILLED 45 INTERMEDIATE 65

UNRESTRICTED 110 TOTAL BEDS

BUSINESS ADDRESS
LICENSEE
LIFESPACE COMMUNITIES,INC.

BEACON HILL
2400 SOUTH FINLEY ROAD
LOMBARD IL 60148
EFFECTIVE DATE: 10/17/17

The face of this license has a colored background. Printed by Authority of the State of Illinois • 5/16

ATTACHMENT-12

CENTERS FOR MEDICARE & MEDICAID SERVICES

CLINICAL LABORATORY IMPROVEMENT AMENDMENTS

CERTIFICATE OF WAIVER

LABORATORY NAME AND ADDRESS	CLIA ID NUMBER
BEACON HILL LIFESPACE COMMUNITIES INC 2400 S FINLEY RD LOMBARD, IL 60148-4868	14D0711098
	EFFECTIVE DATE 09/01/2016
LABORATORY DIRECTOR	EXPIRATION DATE
HEIDI M ZIMMERMAN	08/31/2018

Pursuant to Section 353 of the Public Health Services Act (42 U.S.C. 263a) as revised by the Clinical Laboratory Improvement Amendments (CLIA), the above named laboratory located at the address shown hereon (and other approved locations) may accept human specimens for the purposes of performing laboratory examinations or procedures.

This certificate shall be valid until the expiration date above, but is subject to revocation, suspension, limitation, or other sanctions for violation of the Act or the regulations promulgated thereunder.

CMS
CENTERS FOR MEDICARE & MEDICAID SERVICES

Karen W. Dyer, Director
Division of Laboratory Services
Survey and Certification Group
Center for Clinical Standards and Quality

1450 Certs1_082316

- If this is a Certificate of Registration, it represents only the enrollment of the laboratory in the CLIA program and does not indicate a Federal certification of compliance with other CLIA requirements. The laboratory is permitted to begin testing upon receipt of this certificate, but is not determined to be in compliance until a survey is successfully completed.
- If this is a Certificate for Provider-Performed Microscopy Procedures, it certifies the laboratory to perform only those laboratory procedures that have been specified as provider-performed microscopy procedures and, if applicable, examinations or procedures that have been approved as waived tests by the Department of Health and Human Services.
- If this is a Certificate of Waiver, it certifies the laboratory to perform only examinations or procedures that have been approved as waived tests by the Department of Health and Human Services.

FOR MORE INFORMATION ABOUT CLIA, VISIT OUR WEBSITE AT WWW.CMS.GOV/CLIA
OR CONTACT YOUR LOCAL STATE AGENCY. PLEASE SEE THE REVERSE FOR
YOUR STATE AGENCY'S ADDRESS AND PHONE NUMBER.
PLEASE CONTACT YOUR STATE AGENCY FOR ANY CHANGES TO YOUR CURRENT CERTIFICATE.

ATTACHMENT-12

DISPLAY THIS PART IN A CONSPICUOUS PLACE

State of Illinois
Department of Public Health

LICENSE, PERMIT, CERTIFICATION, REGISTRATION

The person, firm or corporation whose name appears on this certificate has complied with the provisions of the Illinois Statutes and/or rules and regulations and is hereby authorized to engage in the activity as indicated below.

NIRAV D. SHAH, M.D., J.D.
DIRECTOR

Issued under the authority of
The State of Illinois
Department of Public Health

EXPIRATION DATE	I.D. NUMBER
11/26/2018	0051565

LONG TERM CARE LICENSE CATEGORY BGBE
SKILLED 160 SHELTERED 72

UNRESTRICTED 232 TOTAL BEDS

BUSINESS ADDRESS
LICENSEE

LIFESPACE DG,LLC

OAK TRACE
250 VILLAGE DRIVE
DOWNERS GROVE IL 60516
EFFECTIVE DATE: 11/27/16

The face of this license has a colored background. Printed by Authority of the State of Illinois • 5/16

ATTACHMENT-12

LIFESPACE
COMMUNITIES®

March 7, 2018

Ms. Courtney R. Avery
Administrator
Illinois Health Facilities and Services Review Board
525 West Jefferson Street, 2nd Floor
Springfield, IL 62761

RE: Lifespace Communities, Inc. Certificate of Need Application – No Adverse Action

Dear Ms. Avery:

Please be advised that no disciplinary action relative to "Adverse Action" as defined under Section 1125.140 of the rules of the Illinois Health Facilities and Services Review Board has been adjudicated against Lifespace Communities, Inc., or any Illinois health care facility owned or operated by it, directly or indirectly, within three (3) years preceding the filing of this Certificate of Need permit application.

Sincerely,

Lifespace Communities, Inc.

Jodi Hirsch
Senior Vice President & General Counsel

Notarization:
Subscribed and sworn to before me
this 7th day of March, 2018

Signature of Notary Public

NOTARIAL SEAL IOWA
JANE M. VANHORN
COMMISSION NO. 132132
MY COMMISSION EXPIRES
5-17-2020

4201 Corporate Drive
West Des Moines, IA 50266

P 515.288.5805
Toll-Free 1.866.471.5556

LifespaceCommunities.com

ATTACHMENT-D

LIFESPACE
COMMUNITIES®

March 7, 2018

Ms. Courtney R. Avery
Administrator
Illinois Health Facilities and Services Review Board
525 West Jefferson Street, 2nd Floor
Springfield, IL 62761

RE: Lifespace Communities, Inc. Certificate of Need Application – Access to Information

Dear Ms. Avery:

I hereby authorize the State Board and State Agency access to information from any licensing/certification agency in order to verify any and all documentation or information submitted in relation to this Certificate of Need application. I further authorize the Illinois Health Facilities and Services Review Board (HFSRB) and the Illinois Department of Public Health to obtain any additional documentation or information that is deemed necessary for the review of the application as it pertains to Section 1125.520 of the HFSRB Rules.

Sincerely,

Lifespace Communities, Inc.

Jodi Hirsch
Senior Vice President and General Counsel

Notarization:
Subscribed and sworn to before me
this 7th day of March, 2018

Signature of Notary Public

NOTARIAL SEAL IOWA
JANE M. VANHORN
COMMISSION NO. 132162
MY COMMISSION EXPIRES
5-17-2020

4201 Corporate Drive
West Des Moines, IA 50266

P 515.288.5805
Toll-Free 1.866.471.5556

LifespaceCommunities.com

ATTACHMENT-D

Attachment – 13

Criterion 1125.530 Planning Area Need

Planning Area Need

Bed Need Determination

1) Beacon Hill opened in 1984 and currently operates a long term care facility with 110 licensed beds. For the Project, Beacon Hill proposes to maintain the current number of licensed beds and it will not expend any capital to change the admissions policy of the facility.

   Beacon Hill is located in Health Service Area 007, Health Planning Area 7-C. There is a very small excess of general long term care beds in the 7-C Planning Area. The bed excess, as reflected in the September 1, 2017 Inventory of Long-Term Care Services (attached) was 163 and reflects the 110 beds included in this Application. More recently, the excess is even smaller. The monthly update to inventory of long-term care services dated January 10, 2018 reflects an excess of 151 beds. Approval of this Project will not impact the current Bed Inventory.

   Beacon Hill's affiliated community, Oak Trace located in Downer's Grove (also located in 7-C), is undergoing a modernization including the downsizing of the existing skilled nursing facility. On March 14, 2017, Oak Trace's application for CON permit relative to the new modernized long term care facility was approved by the Illinois Health Facilities and Services Review Board (Project Number 16-056). The project will result in the discontinuation of the 58 long term care beds at Oak Trace which is also reflected in the current Bed Inventory. As such, LifeSpace is doing its part to address the concern some Board members have raised that it is the responsibility of LTC providers to reduce or eliminate ghost beds in the State. The need numbers for Planning Area 7-C include the 110 beds operated by Beacon Hill and even including those beds, the deviation between existing beds and needed beds is very small with 5,848 beds needed and only an excess of 151 beds currently. This is a .26% excess, effectively a quarter of a percent deviation from the identified need. This difference from beds needed and beds in service is inconsequential. Therefore, we do not believe the technical excess should be considered as a barrier to approval of this Project.

2) Beacon Hill currently maintains annual average occupancy higher than the 90% standard specified. Beacon Hill will continue to maintain occupancy at a minimum of 90% or higher as specified in 77 Ill. Adm. Code 1100 for the general long term care category of service.

Service to Planning Area Residents

In accordance with the Review Criterion specified under Section 1125.530b, the Applicant is proposing to establish a long term care program which does not have a restriction on its admission policy. The primary purpose of the project will be to provide long term care services to the residents in Planning Area 7-C.

Planning Area: Planning Area 7-C

Facility Name	City	County/Area	General Nursing Care Beds	General Nursing Care 2015 Patient Days
ABBINGTON REHAB & NURSING CTR	ROSELLE	Bloomingdale Township	82	25,926
ALDEN ESTATES OF BARTLETT (PERMIT)	BARTLETT	Wayne Township	68	
5/18/2016 16-006 Permit issued to construct and establish a nursing care facility with 68 Nursing Care beds on Route 59 between Apple Valley Drive and Congress Drive in Bartlett.				
ALDEN ESTATES OF NAPERVILLE	NAPERVILLE	Naperville Township	203	51,706
ALDEN-VALLEY RIDGE REHAB &CARE	BLOOMINGDALE	Bloomingdale Township	207	65,618
BEACON HILL	LOMBARD	York Township	110	37,113
BRIA OF WESTMONT	WESTMONT	Downers Grove Township	215	58,588
BRIDGEWAY SENIOR LIVING	BENSENVILLE	Addison Township	226	59,782
4/15/2016 Bed Change Added 4 Nursing Care beds; facility now has 226 Nursing Care beds.				
BROOKDALE BURR RIDGE	BURR RIDGE	Downers Grove Tawnship	29	8,580
12/16/2016 Bed Change Facility discontinued 1 Nursing Care bed and 7 Sheltered Care beds. Facility now has 29 Nursing Care beds and 113 Sheltered Care beds.				
BROOKDALE PLAZA LISLE SNF	LISLE	Lisle Township	55	20,075
BURGESS SQUARE	WESTMONT	Downers Grove Township	203	51,529
CHATEAU NRSG & REHAB CENTER	WILLOWBROOK	Downers Grove Township	150	49,766
COMMUNITY NSG & REHAB CENTER	NAPERVILLE	Naperville Township	153	35,799
DUPAGE CARE CENTER	WHEATON	Milton Township	368	114,793
ELMHURST EXTENDED CARE CENTER	ELMHURST	York Township	108	27,179
FOREST VIEW REHAB & NURSING CENTER	ITASCA	Addison Township	144	36,838
LEXINGTON HLTH CARE CTR-BLOOMINGDALE	BLOOMINGDALE	Bloomingdale Township	166	51,187
LEXINGTON HLTH CARE CTR-LOMBARD	LOMBARD	York Township	224	61,005
LEXINGTON OF ELMHURST	ELMHURST	York Township	145	36,557
MANOR CARE - NAPERVILLE	NAPERVILLE	Naperville Township	118	21,789
MANORCARE OF HINSDALE	HINSDALE	Downers Grove Township	202	58,862
MANORCARE OF WESTMONT	WESTMONT	Downers Grove Township	149	39,250
MARIANJOY REHAB HOSPITAL	WHEATON	Milton Township	27	8,975
MEADOWBROOK MANOR	NAPERVILLE	Naperville Township	245	83,240
OAK BROOK HEALTH CARE CENTER	OAK BROOK	York Township	156	35,635
9/23/2015 Bed Change Facility discontinued 2 Nursing Care beds; facility now has 154 Nursing Care beds.				
3/21/2016 Bed Change Added 2 Nursing Care beds to existing facility. Facility is now authorized for 156 Nursing Care beds.				
OAK TRACE	DOWNERS GROVE	Downers Grove Township	160	40,880
OAK TRACE (PERMIT)	DOWNERS GROVE	Downers Grove Township	-58	
3/14/2017 16-056 permit issued to discontinue 58 nursing care beds from existing long-term care facility; facility will have 182 nursing care beds upon project completion.				
PARK PLACE CHRISTIAN VILLAGE	ELMHURST	York Township	37	11,918
PROVIDENCE OF DOWNERS GROVE	DOWNERS GROVE	Downers Grove Township	145	30,068
ST. PATRICK'S RESIDENCE	NAPERVILLE	Naperville Township	209	68,266
TABOR HILLS HEALTHCARE	NAPERVILLE	Naperville Township	211	61,709
THE GROVE OF ELMHURST	ELMHURST	York Township	180	58,704

Planning Area: Planning Area 7-C

Facility Name	City	County/Area	General Nursing Care Beds	General Nursing Care 2015 Patient Days
11/6/2015 CHOW Change of ownership occurred.				
THE SPRINGS AT MONARCH LANDING	NAPERVILLE	Naperville Township	96	10,018
TRANSITIONAL CARE OF FOX VALLEY (PERMIT)	AURORA	Naperville Township	68	
5/10/2016 16-002 Permit issued to construct and establish a nursing care facility with 68 Nursing Care beds at 4020 East New York Street in Aurora.				
TRANSITIONAL CARE OF LISLE (PERMIT)	LISLE	Lisle Township	68	
5/10/2016 15-056 Permit issued to construct and establish a nursing care facility with 68 Nursing Care beds at 2850 Ogden Avenue in Lisle.				
WEST CHICAGO TERRACE NURSING HOME	WEST CHICAGO	Winfield Township	120	39,889
WEST SUBURBAN NURSING & REHAB CENTER	BLOOMINGDALE	Bloomingdale Township	259	68,219
WHEATON CARE CENTER	WHEATON	Milton Township	123	42,236
WINDSOR PARK MANOR	CAROL STREAM	Bloomingdale Township	80	24,524
WINFIELD WOODS HEALTHCARE CENTER	WINFIELD	Winfield Township	138	47,989
WOOD GLEN NURSING & REHAB CENTER	WEST CHICAGO	Wayne Township	213	63,822
WYNSCAPE HEALTH & REHAB	WHEATON	Milton Township	209	41,405
		Planning Area Totals	6,011	1,649,439

HEALTH SERVICE AREA	AGE GROUPS	2015 Patient Days	2015 Population	2015 Use Rates (Per 1,000)	2015 Minimum Use Rates	2015 Maximum Use Rates
007	0-64 Years Old	1,632,103	2,946,300	554.0	332.4	886.3
	65-74 Years Old	1,233,183	286,600	4,302.8	2,581.7	6,884.5
	75+ Years Old	4,506,534	233,300	19,316.5	11,589.9	30,906.4

	2015 PSA Patient Days	2015 PSA Estimated Populations	2015 PSA Use Rates (Per 1,000)	2015 HSA Minimum Use Rates	2015 HSA Maximum Use Rates	2020 PSA Planned Use Rates	2020 PSA Projected Populations	2020 PSA Planned Patient Days	Planned Average Daily Census	Planned Bed Need (90% Occ.)	Excess Beds
0-64 Years Old	334,945	803,200	417.0	332.4	086.3	417.0	773,200	322,435			
65-74 Years Old	249,598	77,100	3,237.3	2,581.7	6,884.5	3,237.3	101,200	327,618			
75+ Years Old	1,064,896	53,900	19,756.9	11,509.9	30,906.4	19,756.9	64,600	1,276,295			
						Planning Area Totals		1,926,347	5,263.2	5,848	163

ATTACHMENT-13

Attachment – 14

Criterion 1125.540 Service Demand

Service Demand – Establishment of a Long Term Care Facility

a) Beacon Hill opened in 1984 and currently operates a long term care facility with 110 licensed beds. Due to the CCRC variance, Beacon Hill is restricted to providing long term care services to residents from its associated Independent Living Units within the retirement community. Despite the variance, Beacon Hill has been able to maintain average occupancy equal to or greater than 90%. Average occupancy has been 92.5%, 92.0% and 90.3% in 2015, 2016 and 2017, respectively. Given Beacon Hill's long history of providing long term care services in the Planning Area, the number of long term care beds currently at Beacon Hill is sufficient and necessary to accommodate the service demand experienced annually. However, occupancy varies and, at any given time, Beacon Hill has between 4 to 14 beds available. Occupancy trend reports for 2015, 2016 and 2017 are provided in this Attachment 14. For the Project, Beacon Hill proposes to maintain the current number of licensed beds.

c) Historical Referrals
Since Beacon Hill has been operational since 1984, it is well known to referral sources (hospitals, physicians, social workers, etc.) within the Planning Area that the long term care facility operates under a CCRC variance and is not able to accept admissions from outside of the senior living community. Nevertheless, Beacon Hill receives approximately one to three inquiries from prospective residents for its long term care services. Due to the CCRC variance, Beacon Hill has not recorded specific documentation regarding inquiries from outside admissions since the community has not historically been able to provide services to those individuals. That said, because it operates at 90% utilization or higher, its historical referrals justify the 110 beds requested.

d) Projected Referrals
Beacon Hill has historically maintained average occupancy at or greater than 90% in the general long term care facility by serving residents from within the retirement community. The long term care facility at Beacon Hill had 144 admissions in 2016 and 119 admissions in 2017 from current residents. Beacon Hill's priority remains to provide long term care services for the residents of Beacon Hill. Removal of the CCRC variance, as proposed under this Project, would allow Beacon Hill to provide services to a limited number of admissions from outside of the retirement community only to the extent those beds are not needed by the Beacon Hill resident population. A letter is provided in Attachment 14 from Jim Standish, Beacon Hill Administrator, documenting the expected source for future referrals to Beacon Hill's long term care facility.

Additionally, letters from Mohammad T. Siddique, MD, CMD, Medical Director for Beacon Hill, and Vyjayanthi Atluri, MD, CMD, physicians from Midwest Geriatrics, LLC is provided in Attachment 14 stating that they would refer to Beacon Hill if it were open to outside admissions.

Beacon Hill
Trend Report
Health Center Recap

Mo/Yr	SNF Bed	Ave Cen	Occ %	MCD	MCD BHL	HSP	INS	PRV	PRM	TMP	PRV BHL	MCR	HMO	OTH	% PRM	% TMP
Dec-15	110	102.4	93.1%	0	0	0	0	2	76	15	0	9	0	0	15.3	3.1
Nov-15	110	102.4	93.1%	0	0	0	0	2	77	12	0	11	0	0	15.7	2.5
Oct-15	110	102.5	93.2%	0	0	0	0	3	77	13	0	10	0	0	15.7	2.7
Sep-15	110	100.0	90.9%	0	0	0	0	2	75	13	0	10	0	0	15.5	2.7
Aug-15	110	103.5	94.1%	0	0	0	0	2	74	12	0	16	0	0	15.3	2.4
Jul-15	110	101.1	91.9%	0	0	0	0	3	75	11	0	12	0	0	15.6	2.4
Jun-15	110	96.8	88.0%	0	0	0	0	3	73	12	0	9	0	0	15.1	2.5
May-15	110	98.5	89.6%	0	0	0	0	3	73	12	0	10	0	0	15.1	2.5
Apr-15	110	102.2	92.9%	0	0	0	0	3	73	14	0	13	0	0	15.1	2.8
Mar-15	110	105.1	95.5%	0	0	0	0	3	76	16	0	11	0	0	15.6	3.2
Feb-15	110	102.7	93.4%	0	0	0	0	3	73	15	0	12	0	0	15.0	3.1
Jan-15	110	103.2	93.8%	0	0	0	0	3	72	16	0	11	0	0	14.9	3.3
Rpt Avg	110	101.7	92.5%	0	0	0	0	3	75	14	0	11	0	0	15.3	2.8

Beacon Hill
Trend Report
Health Center Recap

Mo/Yr	SNF Bed	Ave Cen	Occ %	MCD	MCD BHL	HSP	INS	PRV	PRM	TMP	PRV BHL	MCR	HMO	OTH	% PRM	% TMP
Dec-16	110	103.5	94.0%	0	0	0	0	3	77	13	0	9	0	2	15.2	2.6
Nov-16	110	103.8	94.4%	0	0	0	0	3	79	15	0	7	0	0	15.6	2.9
Oct-16	110	100.1	91.0%	0	0	0	0	3	79	11	0	7	0	0	15.6	2.1
Sep-16	110	106.1	96.5%	0	0	0	0	3	77	16	0	9	0	2	15.2	3.1
Aug-16	110	106.2	96.5%	0	0	0	0	3	74	20	0	8	0	1	15.1	4.0
Jul-16	110	103.4	94.0%	0	0	0	0	3	72	17	0	9	0	3	14.6	3.3
Jun-16	110	101.4	92.2%	0	0	0	0	3	71	18	0	9	0	2	14.3	3.6
May-16	110	97.2	88.4%	0	0	0	0	3	71	15	0	7	0	1	14.5	3.1
Apr-16	110	96.1	87.4%	0	0	0	0	3	71	14	0	7	0	2	14.4	2.9
Mar-16	110	95.8	87.1%	0	0	0	0	2	72	13	0	7	0	1	14.9	2.8
Feb-16	110	100.3	91.2%	0	0	0	0	2	72	14	0	9	0	3	14.6	2.9
Jan-16	110	100.7	91.6%	0	0	0	0	2	74	14	0	8	0	2	15.1	2.9
Rpt Avg	110	101.2	92.0%	0	0	0	0	3	74	15	0	8	0	2	14.9	3.0

Beacon Hill
Trend Report
Health Center Recap

Mo/Yr	SNF Bed	Ave Cen	Occ %	MCD	MCD BHL	HSP	INS	PRV	PRM	TMP	PRV BHL	MCR	HMO	OTH	% PRM	% TMP
Dec-17	110	100.6	91.5%	0	0	0	0	2	82	7	0	5	4	0	16.4	1.5
Nov-17	110	99.5	90.4%	0	0	0	0	2	77	9	0	10	2	0	15.6	1.9
Oct-17	110	96.1	87.3%	0	0	0	0	2	75	8	0	8	3	0	15.1	1.7
Sep-17	110	96.2	87.4%	0	0	0	0	2	76	12	0	5	1	0	15.2	2.4
Aug-17	110	97.7	88.9%	0	0	0	0	2	77	13	0	5	2	0	15.4	2.5
Jul-17	110	100.1	91.0%	0	0	0	0	3	73	16	0	8	1	0	14.5	3.2
Jun-17	110	100.6	91.5%	0	0	0	0	2	73	14	0	10	1	0	14.5	2.8
May-17	110	95.2	86.5%	0	0	0	0	2	73	10	0	9	1	0	14.6	2.0
Apr-17	110	95.7	87.0%	0	0	0	0	2	73	10	0	10	1	0	14.6	2.0
Mar-17	110	99.1	90.1%	0	0	0	0	3	69	13	0	13	1	0	13.9	2.6
Feb-17	110	105.1	95.6%	0	0	0	0	3	73	16	0	13	1	0	14.6	3.1
Jan-17	110	106.3	96.6%	0	0	0	0	3	77	14	0	11	1	0	15.4	2.8
Rpt Avg	110	99.4	90.3%	0	0	0	0	2	75	12	0	9	1	0	15.0	2.4

March 2, 2018

Ms. Courtney R. Avery
Administrator
Illinois Health Facilities and Services Review Board
525 West Jefferson Street, 2nd Floor
Springfield, IL 62761

RE: Lifespace Communities, Inc. Certificate of Need Application – Service Demand

Dear Ms. Avery:

As the Administrator of the Beacon Hill Health Center, this letter is intended to provide documentation relative to Service Demand in compliance with Section 1125.540 of the rules of the Illinois Health Facilities and Services Review Board.

Beacon Hill is a continuing care retirement community that opened in 1984. Beacon Hill is a life care community licensed under the Illinois Life Care Facilities Act and currently operates a 110-bed long term care facility under a CCRC variance. The CCRC variance limits admission to Beacon Hill's long term care facility to residents from the Beacon Hill Independent Living apartments. As such detail as provided in the CON Application, the long term care facility had 144 admissions in 2016 and 119 admissions in 2017. As these were all Beacon Hill resident admissions, they all reside in the zip code of the Beacon Hill nursing home which is 60148. Based on such admissions, in 2016 and 2017 Beacon Hill maintained an average daily census of 101.2 patients (2016) and 99.4 patients (2017) which is a 90.2% and 90.3% utilization rate respectively.

As such, Beacon Hill has historically maintained average occupancy at or greater than 90% in the general long term care facility by serving residents from within the retirement community. While we expect our census to generally remain within the same range as historical occupancy levels, removal of the CCRC variance as contemplated in the Certificate of Need Application, would allow Beacon Hill to fill approximately three to six general long term care beds from outside of the Beacon Hill community and we believe it will continue to meet target occupancy in the future.

We anticipate that referrals to Beacon Hill will arise subsequent to hospital discharge from Good Samaritan Hospital, Central DuPage Hospital, Edward Hospital, Elmhurst Hospital, Loyola University Medical Center and Amita Health Adventist Medical Center. We would also anticipate periodic referrals from other sources such as physicians, word-of –mouth, based on Beacon Hill's online presence and social service agencies.

Sincerely,

James K. Standish
Beacon Hill, Administrator

Notarization:
Subscribed and sworn to before me
this 2ND day of MARCH, 2018

Lori Ann Honeycutt
Signature of Notary Public

Official Seal
Lori Ann Honeycutt
Notary Public State of Illinois
My Commission Expires 01/23/2022

Midwest Geriatrics, LLC

Rajeev Kumar, MD, FACP, Medical Director
Vyjayanthi Atluri, MD, CMD
Rabert J. Duch, MD, MPH
Ahmed Nazimuddin, MD, CMD
Shahla Nyaeme, MD, CMD
Mohammad T. Siddique, MD, CMD
Rahmawati Sih, MD, FACP, CMD
Mohammed A. Yousuf, MD
Elizabeth Rochford, APN

February 16, 2018

Ms. Courtney R. Avery
Administrator
Illinois Health Facilities and Services Review Board
525 West Jefferson Street, 2nd Floor
Springfield, IL 62761

VIA FEDERAL EXPRESS

RE: Projected and Historical Referrals

Beacon Hill

For over thirty years, Beacon Hill has provided high quality living accommodations, programs and healthcare services to seniors.

As physicians serving Lombard and the surrounding communities, we would utilize the skilled nursing facility at Beacon Hill if it were open to outside admissions. We would refer patients annually to Beacon Hill in the twenty-four months following authorization to open the facility for outside admissions. These patients would come from within Health Services Area 7, where the facility is located.

In the past twelve months, we have referred approximately 50-75 patients to other long-term care facilities. The ZIP code of residence of those patients is not readily available, but my practice serves primarily patients in the immediate area.

We verify that, to the best of my knowledge, we have not used the above-mentioned referrals to support another pending CON application for a long-term care facility.

Sincerely,

Mohammad T. Siddique, MD, CMD
Medical Director Beacon Hill

Vyjayanthi Atluri, MD, CMD

Midwest Geriatrics, LLC | 6101 S. County Line Rd. | Burr Ridge, Illinois 60527 |
Phone: 630.686.9000 | Fax: 844-235-2578

ATTACHMENT-14

Attachment – 17

Criterion 1125.570 Service Accessibility

Service Accessibility

The proposed Project seeks removal of the current restriction on admissions which only allows the existing long term care facility to accept residents of Beacon Hill's retirement community. By removing the CCRC variance, Beacon Hill will be able to admit residents from the service area at large. This improves access for residents in Planning Area 7-C where Beacon Hill is located.

Additionally, the restriction on admissions has caused challenges at Beacon Hill's sister community, Oak Trace in Downer's Grove (which is also located in Planning Area 7-C). Oak Trace operates a 160 bed long term care facility under an open Certificate of Need. Despite Oak Trace's ability to accept admissions from outside of the retirement community, the facility reports challenges with social workers and other referral sources who assume that Oak Trace also operates under a CCRC variance similarly to Beacon Hill. Removal of the CCRC variance would eliminate confusion among the referral sources. A letter from Michelle Hart-Carlson, Administrator of the Oak Trace Health Center, is provided in this Attachment 17 documenting the issues experienced at Oak Trace caused by the CCRC variance at Beacon Hill.

OAK TRACE
A LIFESPACE COMMUNITY

250 Village Drive
Downers Grove, Illinois 60516

P.630.769.6200
F.630.769.6226

OakTraceDG.com

February 28, 2018

Illinois Health Facilities and Review Board
2nd Floor
525 West Jefferson
Springfield, IL 62761

To Whom It May Concern:

Please let me take this opportunity to introduce myself. I am Michelle Hart-Carlson, Administrator of the Oak Trace Health Center located in Downers Grove. The Oak Trace Health Center is a part of a Life Care CCRC. Our community has levels of living that include independent living, sheltered care and skilled nursing services.

Oak Trace is a part of a larger enterprise – Lifespace Communities. Lifespace has twelve communities in seven states. We are fortunate that one of our "sister" communities Beacon Hill is located in Lombard. Though sister communities, Oak Trace and Beacon Hill have one large difference. Beacon Hill has a closed certificate of need and Oak Trace of course has an open certificate of need. This confuses our Life Care residents and other residents wishing to utilize and experience our 5 Star care and services.

Like any enterprise you want to leverage your brand. With Beacon Hill having a closed certificate of need, professional referral sources make that same assumption about Oak Trace. Oak Trace is constantly educating professional referral source of the difference between our two communities. The misinformation has caused missed admissions for Oak Trace.

Likewise, there have been instances in which an Oak Trace Life Care resident would have chosen to go to Beacon Hill for short-term rehab because Beacon Hill has a pool that can be utilized for therapy and Oak Trace does not have that option.

We want our residents and the residents in the surrounding communities to not be confused and to have the ability to experience the 5 Star care and services that both health centers provide.

I am sending this letter as affirmation and support for Beacon Hill to obtain an open certificate of need. If Beacon Hill is successful in obtaining their open certificate of need this will also be beneficial for both health centers. Oak Trace will no longer need to dispel the myths of our certificate of need and both communities' Life Care residents will have more options open to them.

© 2015 Lifespace Communities, Inc.

OAK TRACE™
A LIFESPACE COMMUNITY®

250 Village Drive
Downers Grove, Illinois 60516

P.630.769.6200
F.630.769.6226

OakTraceDG.com

Thank you for taking the time to consider my opinion regarding this matter.

Sincerely,

Michelle R Hart Carlson

Michelle Hart-Carlson, MHA, LNHA, CDP
Administrator

© 2015 Lifespace Communities, Inc.

Attachment – 18

Criterion 1125.580 Unnecessary Duplication or Maldistribution

Unnecessary Duplication/Maldistribution

Unnecessary Duplication

In compliance with Section 1125.580, provided in this Attachment 18 are the following:

a. A list of all zip codes located, in total or in part, with 30 minutes normal travel time of Beacon Hill

b. The total population of the identified zip code areas (based upon the most recent population numbers available for the State of Illinois)

c. The names and locations of all existing or approved LTC facilities located within 30 minutes normal travel time from Beacon Hill that provide the categories of bed service proposed by the Project

Maldistribution of Services

This Project should not result in a maldistribution of services. Beacon Hill currently operates 110 general long term care beds under a CCRC variance in Planning Area 7-C. Approval of this Project will not increase beds in the current Bed Need Inventory in the Planning Area.

Impact on Other Area Providers

Beacon Hill has historically maintained average occupancy at or greater than 90% in the general long term care facility by serving residents from within the retirement community. Beacon Hill's priority will remain to provide long term care services for the residents of Beacon Hill. Removal of the CCRC variance, as proposed under this Project, would allow Beacon Hill to provide services to a limited number of admissions from outside of the retirement community only to the extent those beds are not needed by the Beacon Hill resident population. Due to the limited number of additional admission expected, the proposed Project will have a minimal impact if any on other providers and will not lower the utilization at other area providers below the occupancy standards specified in Section 1125.210(c) and will not lower, to a further extent, the utilization at other area facilities that are currently operating below the occupancy standards.

Section IV Service Specific Review Criteria - Criterian 1125.580; Unnecessary Duplication/Maldistribution

LTC Facilities located within 30 minutes normal drive time of Beacon Hill.

Facility Name	Facility Address	Facility City	Drive Time in minutes	Adjusted Drive Time	Facility Zip Code
LUTHERAN HOME FOR THE AGED	800 WEST OAKTON STREET	ARLINGTON HEIGHTS	22	25.3	60004
TRANSITIONAL CARE CTR - ARLINGTON HTS	1200 N ARLINGTON HEIGHTS RD	ARLINGTON HEIGHTS	23	26.45	60004
CHURCH CREEK	1200 WEST CENTRAL ROAD	ARLINGTON HEIGHTS	22	25.3	60005
MANOR CARE OF ARLINGTON HEIGHTS	715 WEST CENTRAL ROAD	ARLINGTON HEIGHTS	21	24.15	60005
THE MOORINGS HEALTH CENTER	761 OLD BARN LANE	ARLINGTON HEIGHTS	25	28.75	60005
MANOR CARE - ELK GROVE VILLAGE	1920 NERGE ROAD	ELK GROVE VILLAGE	15	17.25	60007
CLEARBRODK CENTER	3201 CAMPBELL STREET	ROLLING MEADOWS	19	21.85	60008
CLEARBROOK EAST	3802 SOUTH OLD WILKE ROAD	ROLLING MEADOWS	22	25.3	60008
CLEARBROOK WEST	3980 FAIRFAX	ROLLING MEADOWS	18	20.7	60008
MANOR CARE OF ROLLING MEADOWS	4225 KIRCHOFF ROAD	ROLLING MEADOWS	19	21.85	60008
ALDEN - DES PLAINES REHAB/HCC	1221 EAST GOLF ROAD	DES PLAINES	27	31.05	60016
GOLFVIEW DEVELOPMENTAL CENTER	9555 GOLF ROAD	DES PLAINES	26	29.9	60016
PRESENCE BALLARD NURSING CENTER	9300 BALLARD ROAD	DES PLAINES	25	28.75	60016
PRESENCE NAZARETHVILLE	300 N. RIVER ROAD	DES PLAINES	30	34.5	60016
GENERATIONS HCN AT OAKTON PAVILION	1660 OAKTON PLACE	DES PLAINES	29	33.35	60018
LEE MANOR	1301 LEE STREET	DES PLAINES	29	33.35	60018
APERION CARE PLUM GROVE	24 SOUTH PLUM GROVE ROAD	PALATINE	24	27.6	60067
ROSEWOOD CARE CENTER OF INVERNESS	1800 COLONIAL PARKWAY	INVERNESS	24	27.6	60067
ST. JOSEPH'S HOME FOR ELDERLY	80 WEST NORTHWEST HIGHWAY	PALATINE	30	34.5	60067
AVANTARA PARK RIDGE	1601 NORTH WESTERN AVENUE	PARK RIDGE	26	29.9	60068
PARK RIDGE CARE CENTER	665 BUSSE HIGHWAY	PARK RIDGE	27	31.05	60068
PRESENCE RESURRECTION NSG & REHAB CTR	1001 NORTH GREENWOOD AVENUE	PARK RIDGE	28	32.2	60068
IONA GLOS SPECIALIZED LIVING CENTER	50 SOUTH FAIRBANK STREET	ADDISON	14	16.1	60101
ASSISI HEALTH CC AT CLARE OAKS	829 CARILLON DRIVE	BARTLETT	27	31.05	60103
BELLWOOD DEVELOPMENTAL CENTER	105 EASTERN AVENUE	BELLWOOD	18	20.7	60104
BRIDGEWAY CHRISTIAN VILLAGE REHAB & SNF	111 EAST WASHINGTON	BENSENVILLE	22	25.3	60106
LEXINGTON OF STREAMWOOD	815 EAST IRVING PARK ROAD	STREAMWOOD	23	26.45	60107
ALDEN OF OLD TOWN EAST	108 SOUTH FIRST STREET	BLOOMINGDALE	17	19.55	60108
ALDEN OF OLD TOWN WEST	118 SOUTH BLOOMINGDALE ROAD	BLOOMINGDALE	16	18.4	60108
ALDEN SPRINGS	207 EAST ARMY TRAIL ROAD	BLOOMINGDALE	12	13.8	60108
ALDEN TRAILS	273 EAST ARMY TRAIL ROAD	BLOOMINGDALE	11	12.65	60108
ALDEN VILLAGE HEALTH FACILITY	267 EAST LAKE STREET	BLOOMINGDALE	13	14.95	60108
ALDEN-VALLEY RIDGE REHAB &CARE	275 EAST ARMY TRAIL ROAD	BLOOMINGDALE	11	12.65	60108
LEXINGTON HLTH CARE CTR-BLOOMINGDALE	165 SOUTH BLOOMINGDALE ROAD	BLOOMINGDALE	15	17.25	60108
MARKLUND PHILIP CENTER	164 SOUTH PRAIRIE AVENUE	BLOOMINGDALE	15	17.25	60108
WEST SUBURBAN NURSING & REHAB CENTER	311 EDGEWATER DRIVE	BLOOMINGDALE	13	14.95	60108
ELMBROOK NURSING	127 WEST DIVERSEY AVENUE	ELMHURST	20	23	60126
ELMHURST EXTENDED CARE CENTER	200 EAST LAKE STREET	ELMHURST	19	21.85	60126
LEXINGTON OF ELMHURST	420 WEST BUTTERFIELD ROAD	ELMHURST	10	11.5	60126
PARK PLACE CHRISTIAN COMMUNITY	1150 EUCLID AVENUE	ELMHURST	12	13.8	60126

Section IV Service Specific Review Criteria - Criterian 1125.580; Unnecessary Duplication/Maldistribution

LTC Facilities located within 30 minutes normal drive time of Beacon Hill.

Facility Name	Facility Address	Facility City	Drive Time in minutes	Adjusted Drive Time	Facility Zip Code
APERION CARE FOREST PARK	8200 WEST ROOSEVELT ROAD	FOREST PARK	21	24.15	60130
SYMPHONY OF HANOVER PARK	2000 WEST LAKE STREET	HANOVER PARK	21	24.15	60133
FOREST VIEW REHAB & NURSING CENTER	535 SOUTH ELM	ITASCA	16	18.4	60143
LEXINGTON HLTH CARE CTR-LOMBARD	2100 SOUTH FINLEY ROAD	LOMBARD	2	2.3	60148
WESTCHESTER HEALTH & REHAB.	2901 WOLF ROAD	WESTCHESTER	15	17.25	60154
OAKRIDGE HEALTHCARE CENTER	323 OAKRIDGE AVENUE	HILLSIDE	16	18.4	60162
SYMPHONY AT ARIA	4600 NORTH FRONTAGE ROAD	HILLSIDE	16	18.4	60162
PRESENCE VILLA SCALABRINI NURSING-REHAB	480 NORTH WOLF ROAD	NORTHLAKE	23	26.45	60164
ALDEN-POPLAR CREEK REHAB & HEALTH CARE	1545 BARRINGTON ROAD	HOFFMAN ESTATES	29	33.35	60169
ABBINGTON REHAB & NURSING CTR	31 WEST CENTRAL	ROSELLE	19	21.85	60172
ROSEWOOD CARE CENTER OF ST. CHARLES	850 DUNHAM ROAD	ST. CHARLES	30	34.5	60174
WEST CHICAGO TERRACE NURSING HOME	928 JOLIET ROAD	WEST CHICAGO	21	24.15	60185
WOOD GLEN NURSING & REHAB CENTER	201 W. North Ave.	WEST CHICAGO	23	26.45	60185
DUPAGE CONVALESCENT CENTER	400 NORTH COUNTY FARM ROAD	WHEATON	18	20.7	60187
WHEATON CARE CENTER	1325 MANCHESTER ROAD	WHEATON	16	18.4	60187
WYNSCAPE	2180 MANCHESTER ROAD	WHEATON	17	19.55	60187
WINDSOR PARK MANOR	110 WINDSOR PARK DRIVE	CAROL STREAM	18	20.7	60188
LEXINGTON OF SCHAUMBURG	675 SOUTH ROSELLE ROAD	SCHAUMBURG	18	20.7	60193
FRIENDSHIP VILLAGE OF SCHAUMBURG	350 WEST SCHAUMBURG ROAD	SCHAUMBURG	22	25.3	60194
FRANCISCAN VILLAGE	1260 FRANCISCAN DRIVE	LEMONT	25	28.75	60439
LEMONT NURSING & REHAB CENTER	12450 WALKER ROAD	LEMONT	22	25.3	60439
MEADOWBROOK MANOR	431 WEST REMINGTON BOULEVARD	BOLINGBROOK	19	21.85	60440
THE GROVE OF FOX VALLEY	1601 NORTH FARNSWORTH	AURORA	17	19.55	60505
COUNTRYSIDE CARE CENTRE	2330 WEST GALENA BOULEVARD	AURORA	26	29.9	60506
ELMWOOD TERRACE HEALTHCARE CTR	1017 WEST GALENA BOULEVARD	AURORA	26	29.9	60506
BATAVIA REHAB & HLTHCARE CTR	520 FABYAN PARKWAY	BATAVIA	26	29.9	60510
BRITISH HOME	8700 WEST 31ST STREET	BROOKFIELD	25	28.75	60513
PROVIDENCE OF DOWNERS GROVE	3450 SARATOGA AVENUE	DOWNERS GROVE	6	6.9	60515
OAK TRACE	250 VILLAGE DRIVE	DOWNERS GROVE	18	20.7	60516
MANORCARE OF HINSDALE	600 WEST OGDEN AVENUE	HINSDALE	13	14.95	60521
OAK BROOK HEALTHCARE CENTRE	2013 MIDWEST ROAD	OAK BROOK	7	8.05	60523
BRIAR PLACE	6800 WEST JOLIET	INDIAN HEAD PARK	22	25.3	60525
MEADOWBROOK MANOR LAGRANGE	339 SOUTH 9TH STREET	LAGRANGE	26	29.9	60525
THE GROVE OF LA GRANGE PARK	701 NORTH LAGRANGE ROAD	LAGRANGE PARK	20	23	60526
BROOKDALE BURR RIDGE	6801 HIGHGROVE BOULEVARD	BURR RIDGE	23	26.45	60527
CHATEAU NURSING & REHABIUTATION CENTER	7050 MADISON STREET	WILLOWBROOK	21	24.15	60527
KING-BRUWAERT HOUSE	6101 S. COUNTY LINE ROAD	BURR RIDGE	18	20.7	60527
BROOKDALE PLAZA LISLE	1800 ROBIN LANE	LISLE	12	13.8	60532
ASBURY GARDENS NURS & REH CTR	212 AIRPORT ROAD	NORTH AURORA	20	23	60542
NORTH AURORA CARE CENTER	310 BANBURY ROAD	NORTH AURORA	25	28.75	60542

Section IV Service Specific Review Criteria - Criterian 1125.580; Unnecessary Duplication/Maldistribution

LTC Facilitiies located within 30 minutes normal drive time of Beacon Hill.

Facility Name	Facility Address	Facility City	Drive Time in minutes	Adjusted Drive Time	Facility Zip Code
LAKEWOOD NURSING & REHAB CENTER	14716 SOUTH EATERN AVENUE	PLAINFIELD	25	28.75	60544
BRIA OF WESTMONT	6501 SOUTH CASS AVE.	WESTMONT	19	21.85	60559
BURGESS SQUARE	5801 SOUTH CASS AVENUE	WESTMONT	21	24.15	60559
MANORCARE OF WESTMONT	512 EAST OGDEN AVENUE	WESTMONT	13	14.95	60559
COMMUNITY NSG & REHAB CENTER	1136 NORTH MILL STREET	NAPERVILLE	14	16.1	60563
MEADOWBROOK MANOR	720 RAYMOND DRIVE	NAPERVILLE	19	21.85	60563
ST. PATRICK'S RESIDENCE	1400 BROOKDALE ROAD	NAPERVILLE	18	20.7	60563
TABOR HILLS HEALTHCARE FACILITY, INC.	1347 CRYSTAL AVENUE	NAPERVILLE	17	19.55	60563
THE SPRINGS AT MONARCH LANDING	2308 NORTH ROUTE 59	NAPERVILLE	16	18.4	60563
ALDEN ESTATES OF NAPERVILLE	1525 SOUTH OXFORD LANE	NAPERVILLE	19	21.85	60565
PARK HOUSE NURSING & REHABILITATION	2320 SOUTH LAWNDALE	CHICAGO	26	29.9	60623
ALDEN-NORTHMOOR REHAB & HC CENTER	5831 NORTH NORTHWEST HIGHWAY	CHICAGO	25	28.75	60631
NORWOOD CROSSING	6016 N. NINA AVENUE	CHICAGO	26	29.9	60631
PRESENCE RESURRECTION LIFE CENTER	7370 WEST TALCOTT	CHICAGO	25	28.75	60631
THE DANISH HOME	5656 NORTH NEWCASTLE AVENUE	CHICAGO	26	29.9	60631
COLUMBUS MANOR RESIDENTIAL	5107 WEST JACKSON BLVD	CHICAGO	26	29.9	60644
GENERATIONS AT COLUMBUS PARK	901 SOUTH AUSTIN	CHICAGO	24	27.6	60644
MAYFIELD CARE CENTER	5905 WEST WASHINGTON	CHICAGO	26	29.9	60644
SYMPHONY OF CHICAGO WEST	5130 WEST JACKSON BOULEVARD	CHICAGO	26	29.9	60644
CENTRAL BAPTIST VILLAGE	4747 NORTH CANFIELD AVENUE	NORRIDGE	25	28.75	60706

Section IV, Service Specific Review Criteria - Criterian 1125.580; Unnecessary Duplication/Maldistribution

Population of Zip Codes within 30 Minutes of Proposed Facility

Facility Zip Code	City	Population
60004	Arlington Heights	50582
60005	Arlington Heights	29308
60007	Elk Grove Village	33820
60008	Rolling Meadows	22717
60016	DesPlaines	59690
60018	DesPlaines	30099
60067	Palatine	38585
60068	Park Ridge	37475
60101	Addison	39119
60103	Bartlett	41928
60104	Bellwood	19038
60106	Bensenville	20309
60107	Streamwood	39927
60108	Bloomingdale	22735
60126	Elmhurst	46371
60130	Forest Park	14167
60133	Hanover Park	38103
60143	Itasca	10360
60148	Lombard	51468
60154	Westchester	16773
60162	Hillside	8111
60164	Northlake	22048
60169	Hoffman Estates	33847
60172	Roselle	24537
60174	St. Charles	30752
60185	West Chicago	36527
60187	Wheaton	29016
60188	Carol Stream	42656
60193	Schaumburg	39188
60194	Schaumburg	19777
60439	Lemont	22919
60440	Bolingbrook	52911
60505	Aurora	76573
60506	Aurora	53013
60510	Batavia	28897
60513	Brookfield	19047
60515	Downers Grove	27503
60516	Downers Grove	29084
60521	Hinsdale	17597
60523	Oak Brook	9890
60525	La Grange	31168
60526	La Grange Park	13576
60527	Burr Ridge	27486
60532	Lisle	27066
60542	North Aurora	17099
60544	Plainfield	25959
60559	Westmont	24852
60563	Naperville	35922
60565	Naperville	40524
60623	Chicago	92108
60631	Chicago	28641

Section IV, Service Specific Review Criteria - Criterian 1125.580; Unnecessary Duplication/Maldistribution

Population of Zip Codes within 30 Minutes of Proposed Facility

Facility Zip Code	City	Population
60644	Chicago	48648
60706	Norridge	23134
TOTAL POPULATION		1722650

YOUR TRIP TO:

800 W Oakton St, Arlington Heights, IL, 60004-4602

22 MIN | 22.5 MI

Est. fuel cost: $1.66

Trip time based on traffic conditions as of 1:54 PM on February 23, 2016. Current Traffic: Light

Print a full health report of your car with HUM vehicle diagnostics (800) 906-2501

1. Start out going south on S Finley Rd.
   Then 0.48 miles — 0.48 total miles
2. Turn right onto IL-56/Butterfield Rd.
   IL-56 is 0.2 miles past Brook Dr.
   Then 0.10 miles — 0.58 total miles
3. Merge onto I-355 N/Veterans Memorial Tollway N toward **Northwest Suburbs** (Portions toll).
   Then 6.22 miles — 6.80 total miles
4. Keep left to take I-355 N toward **ELECTRONIC TOLL ONLY** (Portions toll) (Electronic toll collection only).
   Then 3.41 miles — 10.21 total miles
5. I-355 N becomes I-290 W.
   Then 5.63 miles — 15.83 total miles
6. Take IL-53 N toward **Kirchoff Rd.**
   Then 4.94 miles — 20.77 total miles
7. Take the **Palatine Rd E** exit.
   Then 0.38 miles — 21.15 total miles
8. Merge onto W Palatine Rd.
   Then 0.22 miles — 21.37 total miles
9. Take the 1st right onto N Kennicott Ave.
   Then 0.51 miles — 21.88 total miles
10. N Kennicott Ave becomes N Kennicott Blvd.
    Then 0.50 miles — 22.38 total miles
11. Turn left onto W Oakton St.
    W Oakton St is just past Concordia Ln.

    If you are on N Kennicott Ave and reach W Elm St you've gone about 0.1 miles too far.

    Then 0.13 miles — 22.50 total miles
12. 800 W Oakton St, Arlington Heights, IL 60004-4602, 800 W OAKTON ST is on the left.
    Your destination is just past N Kaspar Ave.

    If you reach N Salem Ave you've gone a little too far.

Use of directions and maps is subject to our Terms of Use. We don't guarantee accuracy, route conditions or usability. You assume all risk of use.

YOUR TRIP TO:

1200 N Arlington Heights Rd, Arlington Heights, IL, 60004

23 MIN | 23.0 MI

Est. fuel cost: $1.69

Trip time based on traffic conditions as of 1:55 PM on February 23, 2018. Current Traffic: Light

Print a full health report of your car with HUM vehicle diagnostics (800) 906-2501

1. Start out going south on S Finley Rd.
   Then 0.48 miles — 0.48 total miles
2. Turn right onto IL-56/Butterfield Rd.
   IL-56 is 0.2 miles past Brook Dr.
   Then 0.10 miles — 0.58 total miles
3. Merge onto I-355 N/Veterans Memorial Tollway N toward **Northwest Suburbs** (Portions toll).
   Then 6.22 miles — 6.80 total miles
4. Keep left to take I-355 N toward **ELECTRONIC TOLL ONLY** (Portions toll) (Electronic toll collection only).
   Then 3.41 miles — 10.21 total miles
5. I-355 N becomes I-290 W.
   Then 5.63 miles — 15.83 total miles
6. Take IL-53 N toward **Kirchoff Rd.**
   Then 4.94 miles — 20.77 total miles
7. Take the **Palatine Rd E** exit.
   Then 0.38 miles — 21.16 total miles
8. Merge onto W Palatine Rd.
   Then 0.97 miles — 22.12 total miles
9. Turn right onto N Arlington Heights Rd.
   N Arlington Heights Rd is 0.7 miles past N Kennicott Ave.
   If you reach E Rand Rd you've gone about 0.2 miles too far.
   Then 0.86 miles — 22.98 total miles
10. 1200 N Arlington Heights Rd, Arlington Heights, IL 60004, 1200 N ARLINGTON HEIGHTS RD is on the left.
    Your destination is 0.1 miles past E Olive St.
    If you reach E Oakton St you've gone about 0.1 miles too far.

Use of directions and maps is subject to our Terms of Use. We don't guarantee accuracy, route conditions or usability. You assume all risk of use.

YOUR TRIP TO:

1200 W Central Rd, Arlington Heights, IL, 60005-2403

22 MIN | 19.5 MI

Est. fuel cost: $2.02

Trip time based on traffic conditions as of 1:56 PM on February 23, 2018. Current Traffic: Light

Print a full health report of your car with HUM vehicle diagnostics (800) 906-2501

1. Start out going south on S Finley Rd.
   Then 0.48 miles — 0.48 total miles

2. Turn right onto IL-56/Butterfield Rd.
   IL-56 is 0.2 miles past Brook Dr.
   Then 0.10 miles — 0.58 total miles

3. Merge onto I-355 N/Veterans Memorial Tollway N toward Northwest Suburbs (Portions toll).
   Then 6.22 miles — 6.80 total miles

4. Keep left to take I-355 N toward ELECTRONIC TOLL ONLY (Portions toll) (Electronic toll collection only).
   Then 3.41 miles — 10.21 total miles

5. I-355 N becomes I-290 W.
   Then 5.63 miles — 15.83 total miles

6. Take the IL-62/Algonquin Rd/IL-53 N/I-90/Tollway exit.
   Then 0.53 miles — 16.37 total miles

7. Keep left at the fork in the ramp.
   Then 0.35 miles — 16.72 total miles

8. Keep left at the fork in the ramp.
   Then 0.35 miles — 17.07 total miles

9. Keep right to take the IL-62/Algonquin Rd ramp.
   Then 0.32 miles — 17.40 total miles

10. Turn left onto Algonquin Rd/IL-62.
    Then 1.00 miles — 18.40 total miles

11. Turn left onto Weber Dr.
    Weber Dr is 0.1 miles past Meadowbrook Industrial Ct.

    If you are on IL-62 and reach Astor Ln you've gone about 0.1 miles too far.
    Then 0.60 miles — 19.00 total miles

12. Turn right onto Central Rd.
    Then 0.54 miles — 19.54 total miles

13. Make a U-turn onto W Central Rd.
    If you reach S Fernandez Ave you've gone about 0.2 miles too far.
    Then 0.01 miles — 19.54 total miles

14. 1200 W Central Rd, Arlington Heights, IL 60005-2403, 1200 W CENTRAL RD is on the left.
    If you reach S Dwyer Ave you've gone about 0.1 miles too far.

YOUR TRIP TO:

715 W Central Rd

21 MIN | 19.8 MI

Est. fuel cost: $2.04

Trip time based on traffic conditions as of 2:33 PM on February 23, 2018. Current Traffic: Light

Print a full health report of your car with HUM vehicle diagnostics (800) 905-2501

1. Start out going south on S Finley Rd.
   Then 0.48 miles — 0.48 total miles

2. Turn right onto IL-56/Butterfield Rd.
   IL-56 is 0.2 miles past Brook Dr.
   Then 0.10 miles — 0.58 total miles

3. Merge onto I-355 N/Veterans Memorial Tollway N toward **Northwest Suburbs** (Portions toll).
   Then 6.22 miles — 6.80 total miles

4. Keep right to take I-355 N toward **CASH** (Portions toll).
   Then 3.41 miles — 10.21 total miles

5. I-355 N becomes I-290 W.
   Then 5.63 miles — 15.83 total miles

6. Take the **IL-62/Algonquin Rd/IL-53 N/I-90/Tollway** exit.
   Then 0.53 miles — 16.37 total miles

7. Keep left at the fork in the ramp.
   Then 0.35 miles — 16.72 total miles

8. Keep left at the fork in the ramp.
   Then 0.35 miles — 17.07 total miles

9. Keep right to take the **IL-62/Algonquin Rd** ramp.
   Then 0.32 miles — 17.40 total miles

10. Turn left onto Algonquin Rd/IL-62.
    Then 1.00 miles — 18.48 total miles

11. Turn left onto Weber Dr.
    Weber Dr is 0.1 miles past Meadowbrook Industrial Ct.

    If you are on IL-62 and reach Astor Ln you've gone about 0.1 miles too far.
    Then 0.60 miles — 19.00 total miles

12. Turn right onto Central Rd.
    Then 0.78 miles — 19.78 total miles

13. 715 W Central Rd, Arlington Heights, IL 60005-2348. 715 W CENTRAL RD is on the left.
    Your destination is 0.3 miles past S Dwyer Ave.

    If you reach S Fernandez Ave you've gone a little too far.

Use of directions and maps is subject to our Terms of Use. We don't guarantee accuracy, route conditions or usability. You assume all risk of use.

YOUR TRIP TO:

761 E Old Barn Ln, Arlington Heights, IL, 60005-3272

25 MIN | 20.8 MI

Est. fuel cost: $1.53

Trip time based on traffic conditions as of 2:35 PM on February 23, 2018. Current Traffic: Light

Print a full health report of your car with HUM vehicle diagnostics (800) 906-2501

1. Start out going south on S Finley Rd.

Then 0.48 miles — 0.48 total miles

2. Turn right onto IL-56/Butterfield Rd.
IL-56 is 0.2 miles past Brook Dr.

Then 0.10 miles — 0.56 total miles

3. Merge onto I-355 N/Veterans Memorial Tollway N toward Northwest Suburbs (Portions toll).

Then 6.22 miles — 6.80 total miles

4. Keep right to take I-355 N toward CASH (Portions toll).

Then 3.41 miles — 10.21 total miles

5. I-355 N becomes I-290 W.

Then 4.63 miles — 14.84 total miles

6. Merge onto W Higgins Rd/IL-72 via EXIT 1B.

Then 2.65 miles — 17.49 total miles

7. Turn left onto Arlington Heights Rd.
If you are on E Higgins Rd and reach Randall St you've gone about 0.1 miles too far.

Then 2.68 miles — 20.17 total miles

8. Turn right onto E Central Rd.
E Central Rd is 0.1 miles past E Magnolia St.

If you reach E Orchard St you've gone about 0.1 miles too far.

Then 0.46 miles — 20.62 total miles

9. Turn right onto Meier Rd.
Meier Rd is just past S Scarsdale Ct.

If you reach Audrey Ln you've gone a little too far.

Then 0.12 miles — 20.74 total miles

10. Turn right onto E Old Barn Ln.
E Old Barn Ln is just past E Crescent Dr.

If you reach S Moorings Dr you've gone about 0.1 miles too far.

Then 0.07 miles — 20.82 total miles

11. 761 E Old Barn Ln, Arlington Heights, IL 60005-3272, 761 E OLD BARN LN is on the left.
If you reach S Beverly Ln you've gone a little too far.

Use of directions and maps is subject to our Terms of Use. We don't guarantee accuracy, route conditions or usability. You assume all risk of use.

YOUR TRIP TO:

1920 Nerge Rd, Elk Grove Village, IL, 60007-2972

15 MIN | 13.9 MI

Est. fuel cost: $1.43

Trip time based on traffic conditions as of 1:58 PM on February 23, 2016. Current Traffic: Light

Print a full health report of your car with HUM vehicle diagnostics (800) 906-2501

1. Start out going south on S Finley Rd.
   Then 0.48 miles — 0.48 total miles
2. Turn right onto IL-56/Butterfield Rd.
   IL-56 is 0.2 miles past Brook Dr.
   Then 0.10 miles — 0.58 total miles
3. Merge onto I-355 N/Veterans Memorial Tollway N toward **Northwest Suburbs** (Portions toll).
   Then 6.22 miles — 6.80 total miles
4. Keep left to take I-355 N toward **ELECTRONIC TOLL ONLY** (Portions toll) (Electronic toll collection only).
   Then 3.41 miles — 10.21 total miles
5. I-355 N becomes I-290 W.
   Then 0.81 miles — 11.01 total miles
6. Merge onto IL-390 W/Elgin Ohare Expy W via EXIT 5.
   Then 1.51 miles — 12.53 total miles
7. Take EXIT 11 toward **Medinah Rd/Meacham Rd**.
   Then 0.41 miles — 12.93 total miles
8. Turn right onto Meacham Rd.
   If you reach IL-390 W you've gone about 0.3 miles too far.
   Then 0.47 miles — 13.40 total miles
9. Turn left onto Nerge Rd.
   Nerge Rd is 0.1 miles past Virginia Dr.
   Then 0.45 miles — 13.85 total miles
10. 1920 Nerge Rd, Elk Grove Village, IL 60007-2972, 1920 NERGE RD is on the **left**.
    Your destination is just past Arkansas Dr.
    If you are on E Nerge Rd and reach Sara Ct you've gone about 0.2 miles too far.

Use of directions and maps is subject to our Terms of Use. We don't guarantee accuracy, route conditions or usability. You assume all risk of use.

YOUR TRIP TO:

3201 Campbell St, Rolling Meadows, IL, 60008-1417

19 MIN | 19.1 MI

Est. fuel cost: $1.97

Trip time based on traffic conditions as of 1:58 PM on February 23, 2010. Current Traffic: Light

Print a full health report of your car with HUM vehicle diagnostics (800) 906-2501

1. Start out going south on S Finley Rd.

Then 0.48 miles — 0.48 total miles

2. Turn right onto IL-56/Butterfield Rd,
IL-56 is 0.2 miles past Brook Dr.

Then 0.10 miles — 0.58 total miles

3. Merge onto I-355 N/Veterans Memorial Tollway N toward Northwest Suburbs (Portions toll).

Then 6.22 miles — 6.80 total miles

4. Keep left to take I-355 N toward ELECTRONIC TOLL ONLY (Portions toll) (Electronic toll collection only).

Then 3.41 miles — 10.21 total miles

5. I-355 N becomes I-290 W.

Then 5.63 miles — 15.83 total miles

6. Take IL-53 N toward Kirchoff Rd.

Then 2.21 miles — 18.04 total miles

7. Take the Kirchoff Rd exit.

Then 0.35 miles — 18.40 total miles

8. Turn slight right onto Kirchoff Rd.

Then 0.03 miles — 18.42 total miles

9. Take the 1st left onto Rohlwing Rd.
If you reach Flicker Ln you've gone a little too far.

Then 0.23 miles — 18.68 total miles

10. Take the 1st right onto Campbell St.
Campbell St is 0.1 miles past Fairfax Ave.

If you reach Emerson Ave you've gone a little too far.

Then 0.46 miles — 19.11 total miles

11. 3201 Campbell St, Rolling Meadows, IL 60008-1447, 3201 CAMPBELL ST is on the left.
Your destination is 0.1 miles past Cardinal Dr.

If you reach School Dr you've gone a little too far.

Use of directions and maps is subject to our Terms of Use. We don't guarantee accuracy, route conditions or usability. You assume all risk of use.

YOUR TRIP TO:

3802 Wilke Rd, Rolling Meadows, IL, 60008-2969

22 MIN | 19.3 MI

Est. fuel cost: $1.99

Trip time based on traffic conditions as of 2:36 PM on February 23, 2010. Current Traffic: Light

Print a full health report of your car with HUM vehicle diagnostics (800) 906-2501

1. Start out going south on S Finley Rd.

Then 0.48 miles ---------- 0.48 total miles

2. Turn right onto IL-56/Butterfield Rd.

IL-56 is 0.2 miles past Brook Dr.

Then 0.10 miles ---------- 0.58 total miles

3. Merge onto I-355 N/Veterans Memorial Tollway N toward **Northwest Suburbs** (Portions toll).

Then 6.22 miles ---------- 6.80 total miles

4. Keep right to take I-355 N toward **CASH** (Portions toll).

Then 3.41 miles ---------- 10.21 total miles

5. I-355 N becomes I-290 W.

Then 5.63 miles ---------- 15.83 total miles

6. Take the **IL-62/Algonquin Rd/IL-53 N/I-90/Tollway** exit.

Then 0.53 miles ---------- 16.37 total miles

7. Keep left at the fork in the ramp.

Then 0.35 miles ---------- 16.72 total miles

8. Keep left at the fork in the ramp.

Then 0.35 miles ---------- 17.07 total miles

9. Keep right to take the **IL-62/Algonquin Rd** ramp.

Then 0.32 miles ---------- 17.40 total miles

10. Turn left onto Algonquin Rd/IL-62.

Then 1.00 miles ---------- 18.40 total miles

11. Turn left onto Weber Dr.

Weber Dr is 0.1 miles past Meadowbrook Industrial Ct.

If you are on IL-62 and reach Astor Ln you've gone about 0.1 miles too far.

Then 0.60 miles ---------- 19.00 total miles

12. Turn right onto Central Rd.

Then 0.11 miles ---------- 19.11 total miles

13. Take the 2nd left onto Wilke Rd.

Wilke Rd is just past Wren Ln.

If you reach S New Wilke Rd you've gone a little too far.

Then 0.23 miles ---------- 19.34 total miles

APPENDIX ATTACHMENT-18

YOUR TRIP TO:

3980 Fairfax Ave

18 MIN | 18.6 MI

Est. fuel cost: $1.92

Trip time based on traffic conditions as of 2:00 PM on February 23, 2018. Current Traffic: Light

Print a full health report of your car with HUM vehicle diagnostics (800) 906-2501

1. Start out going south on S Finley Rd.
   Then 0.48 miles — 0.48 total miles
2. Turn right onto IL-56/Butterfield Rd.
   IL-56 is 0.2 miles past Brook Dr.
   Then 0.10 miles — 0.58 total miles
3. Merge onto I-355 N/Veterans Memorial Tollway N toward Northwest Suburbs (Portions toll).
   Then 6.22 miles — 6.80 total miles
4. Keep left to take I-355 N toward ELECTRONIC TOLL ONLY (Portions toll) (Electronic toll collection only).
   Then 3.41 miles — 10.21 total miles
5. I-355 N becomes I-290 W.
   Then 6.63 miles — 16.83 total miles
6. Take IL-53 N toward Kirchoff Rd.
   Then 2.21 miles — 18.04 total miles
7. Take the Kirchoff Rd exit.
   Then 0.35 miles — 18.40 total miles
8. Turn slight right onto Kirchoff Rd.
   Then 0.03 miles — 18.42 total miles
9. Take the 1st left onto Rohlwing Rd.
   If you reach Flicker Ln you've gone a little too far.
   Then 0.11 miles — 18.53 total miles
10. Turn left onto Fairfax Ave.
    If you reach Campbell St you've gone about 0.1 miles too far.
    Then 0.09 miles — 18.62 total miles
11. 3980 Fairfax Ave, Rolling Meadows, IL 60008-1313, 3980 FAIRFAX AVE is on the left.
    Your destination is just past Forest Ave.
    If you reach Ashley Ct you've gone a little too far.

Use of directions and maps is subject to our Terms of Use. We don't guarantee accuracy, route conditions or usability. You assume all risk of use.

YOUR TRIP TO:

4225 Kirchoff Rd, Rolling Meadows, IL, 60008-2005

19 MIN | 18.9 MI

Est. fuel cost: $1.95

Trip time based on traffic conditions as of 2:00 PM on February 23, 2018. Current Traffic: Light

Print a full health report of your car with HUM vehicle diagnostics (800) 906-2501

1. Start out going south on S Finley Rd.

Then 0.48 miles — 0.48 total miles

2. Turn right onto IL-56/Butterfield Rd.
IL-56 is 0.2 miles past Brook Dr.

Then 0.10 miles — 0.58 total miles

3. Merge onto I-355 N/Veterans Memorial Tollway N toward **Northwest Suburbs** (Portions toll).

Then 6.22 miles — 6.80 total miles

4. Keep left to take I-355 N toward **ELECTRONIC TOLL ONLY** (Portions toll) (Electronic toll collection only).

Then 3.41 miles — 10.21 total miles

5. I-355 N becomes I-290 W.

Then 5.63 miles — 15.83 total miles

6. Take IL-53 N toward **Kirchoff Rd.**

Then 2.21 miles — 18.04 total miles

7. Take the **Kirchoff Rd** exit.

Then 0.35 miles — 18.39 total miles

8. Turn left onto Kirchoff Rd.

Then 0.43 miles — 18.83 total miles

9. Make a U-turn at Saint George Dr onto Kirchoff Rd.
If you reach Chapman Ct you've gone a little too far.

Then 0.10 miles — 18.93 total miles

10. 4225 Kirchoff Rd, Rolling Meadows, IL 60008-2005, 4225 KIRCHOFF RD is on the left.
If you reach Brookwood Way Dr you've gone about 0.1 miles too far.

Use of directions and maps is subject to our Terms of Use. We don't guarantee accuracy, route conditions or usability. You assume all risk of use.

YOUR TRIP TO:

1221 E Golf Rd, Des Plaines, IL, 60016-1213

27 MIN | 22.8 MI

Est. fuel cost: $1.68

Trip time based on traffic conditions as of 2:04 PM on February 23, 2018. Current Traffic: Light

Print a full health report of your car with HUM vehicle diagnostics (800) 906-2501

1. Start out going south on S Finley Rd toward IL-56/Butterfield Rd.

Then 0.53 miles ---------- 0.53 total miles

2. Turn left onto Butterfield Rd/IL-56.

Butterfield Rd is 0.2 miles past Brook Dr.

If you reach Branding Ave you've gone about 0.1 miles too far.

Then 0.47 miles ---------- 1.00 total miles

3. Turn slight right onto ramp.

Then 0.20 miles ---------- 1.19 total miles

4. Keep right at the fork in the ramp.

Then 0.11 miles ---------- 1.30 total miles

5. Turn right onto County Hwy-9/Highland Ave.

Then 0.16 miles ---------- 1.46 total miles

6. Merge onto I-88 E/Chicago-Kansas City Expressway E/Ronald Reagan Memorial Tollway E via the ramp on the left toward Chicago (Portions toll) (Electronic toll collection only).

If you are on Highland Ave and reach 31st St you've gone about 0.1 miles too far.

Then 4.25 miles ---------- 5.71 total miles

7. Keep left to take I-88 E/Chicago-Kansas City Expressway E/Ronald Reagan Memorial Tollway E toward I-290/Chicago/Rockford/I-294 N/O'Hare/Milwaukee (Portions toll).

Then 1.19 miles ---------- 6.90 total miles

8. Merge onto I-294 N/Tri State Tollway N toward Milwaukee/O'Hare (Portions toll).

Then 13.48 miles ---------- 20.38 total miles

9. Merge onto Miner St/US-14 W toward Dempster St.

Then 0.40 miles ---------- 20.78 total miles

10. Take the I-294 S ramp.

Then 0.05 miles ---------- 20.84 total miles

11. Keep left at the fork in the ramp.

Then 0.11 miles ---------- 20.85 total miles

12. Merge onto Rand Rd.

Then 1.64 miles ---------- 22.58 total miles

13. Turn right onto E Golf Rd/IL-58.

E Golf Rd is just past Saegers Rd.

If you are on US-12 W and reach IL-58 you've gone a little too far.

Then 0.20 miles ---------- 22.79 total miles

APPENDIX ATTACHMENT-18

YOUR TRIP TO:

9555 Golf Rd

26 MIN | 23.1 MI

Est. fuel cost: $1.70

Trip time based on traffic conditions as of 2:40 PM on February 23, 2018. Current Traffic: Light

Print a full health report of your car with HUM vehicle diagnostics (800) 906-2501

1. Start out going south on S Finley Rd.
   Then 0.48 miles — 0.48 total miles

2. Turn right onto IL-56/Butterfield Rd.
   IL-56 is 0.2 miles past Brook Dr.
   Then 0.24 miles — 0.72 total miles

3. Turn left to take the I-88 E/I-88 W/I-355 S/TOLLWAY S ramp toward Joliet.
   Then 0.39 miles — 1.12 total miles

4. Merge onto I-88 E/Chicago-Kansas City Expressway E/Ronald Reagan Memorial Tollway E toward Chicago (Portions toll) (Electronic toll collection only).
   Then 5.82 miles — 8.93 total miles

5. Keep left to take I-88 E/Chicago-Kansas City Expressway E/Ronald Reagan Memorial Tollway E toward I-290/Chicago/Rockford/I-294 N/O'Hare/Milwaukee (Portions toll).
   Then 1.19 miles — 8.13 total miles

6. Merge onto I-294 N/Tri State Tollway N toward Milwaukee/O'Hare (Portions toll) (Electronic toll collection only).
   Then 13.32 miles — 21.46 total miles

7. Merge onto E Dempster St/US-14 E.
   Then 0.57 miles — 22.01 total miles

8. Turn left onto Potter Rd.
   If you reach Carlash St you've gone about 0.1 miles too far.
   Then 1.01 miles — 23.02 total miles

9. Turn left onto Golf Rd/IL-58.
   Then 0.09 miles — 23.12 total miles

10. Make a U-turn at N Oak Ln onto Golf Rd/IL-58.
    If you reach Reding Cir you've gone about 0.1 miles too far.
    Then 0.01 miles — 23.13 total miles

11. 9555 Golf Rd, Des Plaines, IL 60016-1519, 9555 GOLF RD.
    If you reach Potter Rd you've gone a little too far.

Use of directions and maps is subject to our Terms of Use. We don't guarantee accuracy, route conditions or usability. You assume all risk of use.

YOUR TRIP TO:

9300 Ballard Rd, Des Plaines, IL, 60016-4904

25 MIN | 22.4 MI

Est. fuel cost: $1.65

Trip time based on traffic conditions as of 2:08 PM on February 23, 2018. Current Traffic: Light

Print a full health report of your car with HUM vehicle diagnostics (800) 906-2501

1. Start out going south on S Finlay Rd.

Then 0.48 miles — 0.48 total miles

2. Turn right onto IL-58/Butterfield Rd.

IL-56 is 0.2 miles past Brook Dr.

Then 0.24 miles — 0.72 total miles

3. Turn left to take the I-88 E/I-86 W/I-355 S/TOLLWAY S ramp toward Joliet.

Then 0.39 miles — 1.12 total miles

4. Merge onto I-88 E/Chicago-Kansas City Expressway E/Ronald Reagan Memorial Tollway E toward Chicago (Portions toll) (Electronic toll collection only).

Then 5.82 miles — 6.93 total miles

5. Keep left to take I-88 E/Chicago-Kansas City Expressway E/Ronald Reagan Memorial Tollway E toward I-290/Chicago/Rockford/I-294 N/O'Hare/Milwaukee (Portions toll).

Then 1.19 miles — 8.13 total miles

6. Merge onto I-294 N/Tri State Tollway N toward Milwaukee/O'Hare (Portions toll).

Then 13.32 miles — 21.44 total miles

7. Merge onto E Dempster St/US-14 E.

Then 0.57 miles — 22.01 total miles

8. Turn left onto Potter Rd.

If you reach Carlisle St you've gone about 0.1 miles too far.

Then 0.27 miles — 22.28 total miles

9. Take the 2nd right onto W Ballard Rd.

W Ballard Rd is just past Seminary Ave.

If you reach Senate Dr you've gone a little too far.

Then 0.16 miles — 22.43 total miles

10. 9300 Ballard Rd, Des Plaines, IL 60016-4904, 9366 BALLARD RD is on the left.

Your destination is just past Landings Ln.

If you reach Rancho Ln you've gone a little too far.

Use of directions and maps is subject to our Terms of Use. We don't guarantee accuracy, route conditions or usability. You assume all risk of use.

APPENDIX ~~ATT~~ ACHMENT-18

YOUR TRIP TO:

300 N River Rd, Des Plaines, IL, 60016-1211

30 MIN | 23.2 MI

Est. fuel cost: $1.71

Trip time based on traffic conditions as of 2:08 PM on February 23, 2018. Current Traffic: Light

Print a full health report of your car with HUM vehicle diagnostics (800) 906-2501

1. Start out going south on S Finley Rd toward IL-56/Butterfield Rd.

Then 0.53 miles — 0.53 total miles

2. Turn left onto Butterfield Rd/IL-56.

Butterfield Rd is 0.2 miles past Brook Dr.

If you reach Branding Ave you've gone about 0.1 miles too far.

Then 0.47 miles — 1.00 total miles

3. Turn slight right onto ramp.

Then 0.20 miles — 1.19 total miles

4. Keep right at the fork in the ramp.

Then 0.11 miles — 1.30 total miles

5. Turn right onto County Hwy-9/Highland Ave.

Then 0.16 miles — 1.46 total miles

6. Merge onto I-88 E/Chicago-Kansas City Expressway E/Ronald Reagan Memorial Tollway E via the ramp on the left toward Chicago (Portions toll).

If you are on Highland Ave and reach 31st St you've gone about 0.1 miles too far.

Then 4.25 miles — 5.71 total miles

7. Keep left to take I-88 E/Chicago-Kansas City Expressway E/Ronald Reagan Memorial Tollway E toward I-294/Chicago/Rockford/I-294 N/O'Hare/Milwaukee (Portions toll).

Then 1.19 miles — 6.90 total miles

8. Merge onto I-294 N/Tri State Tollway N toward Milwaukee/O'Hare (Portions toll).

Then 13.48 miles — 20.39 total miles

9. Merge onto Minor St/US-14 W toward Dempster St.

Then 0.40 miles — 20.79 total miles

10. Take the I-294 S ramp.

Then 0.05 miles — 20.84 total miles

11. Keep left at the fork in the ramp.

Then 0.11 miles — 20.95 total miles

12. Merge onto Rand Rd.

Then 0.89 miles — 21.84 total miles

13. Turn slight right onto US-45 N/S River Rd.

US-45 N is 0.1 miles past Grove Ave.

If you are on Rand Rd and reach Sekas Dr you've gone about 0.1 miles too far.

Then 1.06 miles — 22.90 total miles

APPENDIX ~~ATTA~~CHMENT-18

YOUR TRIP TO:

1660 Oakton Pl, Des Plaines, IL, 60018-2045

29 MIN | 21.4 MI

Est. fuel cost: $1.58

Trip time based on traffic conditions as of 2:09 PM on February 13, 2018. Current Traffic: Light

Print a full health report of your car with HUM vehicle diagnostics (800) 905-2501

1. Start out going south on S Finley Rd toward IL-56/Butterfield Rd.

Then 0.53 miles — 0.53 total miles

2. Turn left onto Butterfield Rd/IL-56.

Butterfield Rd is 0.2 miles past Brook Dr.

If you reach Branding Ave you've gone about 0.1 miles too far.

Then 0.47 miles — 1.00 total miles

3. Turn slight right onto ramp.

Then 0.20 miles — 1.19 total miles

4. Keep right at the fork in the ramp.

Then 0.11 miles — 1.30 total miles

5. Turn right onto County Hwy-9/Highland Ave.

Then 0.16 miles — 1.46 total miles

6. Merge onto I-88 E/Chicago-Kansas City Expressway E/Ronald Reagan Memorial Tollway E via the ramp on the left toward Chicago (Portions toll).

If you are on Highland Ave and reach 31st St you've gone about 0.1 miles too far.

Then 4.25 miles — 5.71 total miles

7. Keep left to take I-88 E/Chicago-Kansas City Expressway E/Ronald Reagan Memorial Tollway E toward I-290/Chicago/Rockford/I-294 N/O'Hare/Milwaukee (Portions toll).

Then 1.19 miles — 6.90 total miles

8. Merge onto I-294 N/Tri State Tollway N toward Milwaukee/O'Hare (Portions toll).

Then 9.24 miles — 16.15 total miles

9. Merge onto I-90 W/Jane Addams Memorial Tollway W toward Rockford (Portions toll).

Then 2.36 miles — 18.51 total miles

10. Take the IL-72/Lee St exit.

Then 0.27 miles — 18.79 total miles

11. Merge onto IL-72.

Then 0.93 miles — 19.72 total miles

12. Turn right onto S Wolf Rd.

S Wolf Rd is 0.2 miles past Westview Dr.

If you reach Touhy Ct you've gone about 0.5 miles too far.

Then 0.99 miles — 20.71 total miles

APPENDIX ATTACHMENT-18

YOUR TRIP TO:

1301 Lee St, Des Plaines, IL, 60018-1514

29 MIN | 21.2 MI

Est. fuel cost: $1.56

Trip time based on traffic conditions as of 2:09 PM on February 23, 2018. Current Traffic: Light

Print a full health report of your car with HUM vehicle diagnostics (800) 906-2561

1. Start out going south on S Finley Rd toward IL-56/Butterfield Rd.

Then 0.53 miles — 0.53 total miles

2. Turn left onto Butterfield Rd/IL-56.

Butterfield Rd is 0.2 miles past Brook Dr.

If you reach Brending Ave you've gone about 0.1 miles too far.

Then 0.47 miles — 1.00 total miles

3. Turn slight right onto ramp.

Then 0.20 miles — 1.19 total miles

4. Keep right at the fork in the ramp.

Then 0.11 miles — 1.30 total miles

5. Turn right onto County Hwy-9/Highland Ave.

Then 0.16 miles — 1.46 total miles

6. Merge onto I-88 E/Chicago-Kansas City Expressway E/Ronald Reagan Memorial Tollway E via the ramp on the left toward Chicago (Portions toll).

If you are on Highland Ave and reach 31st St you've gone about 0.1 miles too far.

Then 4.26 miles — 5.71 total miles

7. Keep left to take I-88 E/Chicago-Kansas City Expressway E/Ronald Reagan Memorial Tollway E toward I-290/Chicago/Rockford/I-294 N/O'Hare/Milwaukee (Portions toll).

Then 1.19 miles — 6.90 total miles

8. Merge onto I-294 N/Tri State Tollway N toward Milwaukee/O'Hare (Portions toll).

Then 11.49 miles — 18.39 total miles

9. Take the Touhy Ave W/West Touhy Ave exit.

Then 0.27 miles — 18.66 total miles

10. Merge onto E Touhy Ave.

Then 0.95 miles — 19.61 total miles

11. Turn right onto Mannheim Rd/US-45 N/US-12 W. Continue to follow US-45 N/US-12 W.

US-45 N is just past Frontage Rd.

If you reach Chestnut St you've gone about 0.1 miles too far.

Then 1.55 miles — 21.15 total miles

12. 1301 Lee St, Des Plaines, IL 60018-1514, 1301 LEE ST is on the left.

Your destination is 0.1 miles past E Forest Ave.

If you reach Van Buren Ave you've gone a little too far.

Use of directions and maps is subject to our Terms of Use. We don't guarantee accuracy, route conditions or usability. You assume all risk of use.

YOUR TRIP TO:

24 S Plum Grove Rd, Palatine, IL, 60067-6243

24 MIN | 21.3 MI

Est. fuel cost: $1.57

Trip time based on traffic conditions as of 2:10 PM on February 23, 2018. Current Traffic: Light

Print a full health report of your car with HUM vehicle diagnostics (800) 906-2501

1. Start out going south on S Finlay Rd.
   Then 0.48 miles — 0.48 total miles

2. Turn right onto IL-56/Butterfield Rd.
   IL-56 is 0.2 miles past Brook Dr.
   Then 0.10 miles — 0.58 total miles

3. Merge onto I-355 N/Veterans Memorial Tollway N toward Northwest Suburbs (Portions toll).
   Then 6.22 miles — 6.80 total miles

4. Keep right to take I-355 N toward CASH (Portions toll).
   Then 3.41 miles — 10.21 total miles

5. I-355 N becomes I-290 W.
   Then 5.63 miles — 15.83 total miles

6. Take IL-53 N toward Kirchoff Rd.
   Then 3.05 miles — 18.88 total miles

7. Take the Euclid Ave W exit.
   Then 0.29 miles — 19.17 total miles

8. Merge onto Euclid Ave.
   Then 0.88 miles — 19.95 total miles

9. Turn right onto S Plum Grove Rd.
   S Plum Grove Rd is 0.1 miles past Kings Walk Dr.

   If you reach S Brockway St you've gone about 0.1 miles too far.
   Then 1.46 miles — 21.31 total miles

10. 24 S Plum Grove Rd, Palatine, IL 60067-6243, 24 S PLUM GROVE RD is on the left.
    Your destination is just past W Johnson St.

    If you reach E Palatine Rd you've gone a little too far.

Use of directions and maps is subject to our Terms of Use. We don't guarantee accuracy, route conditions or usability. You assume all risk of use.

YOUR TRIP TO:

Rosewood Care Center of Inverness

24 MIN | 21.8 MI

Est. fuel cost: $1.61

Trip time based on traffic conditions as of 2:11 PM on February 23, 2018. Current Traffic: Light

Print a full health report of your car with HUM vehicle diagnostics (800) 905-2501

1. Start out going south on S Finley Rd.
   Then 0.48 miles — 0.48 total miles
2. Turn right onto IL-56/Butterfield Rd.
   IL-56 is 0.2 miles past Brook Dr.
   Then 0.10 miles — 0.58 total miles
3. Merge onto I-355 N/Veterans Memorial Tollway N toward **Northwest Suburbs** (Portions toll).
   Then 6.22 miles — 6.80 total miles
4. Keep right to take I-355 N toward CASH (Portions toll).
   Then 3.41 miles — 10.21 total miles
5. I-355 N becomes I-290 W.
   Then 5.63 miles — 15.83 total miles
6. Take IL-53 N toward **Kirchoff Rd.**
   Then 3.05 miles — 18.88 total miles
7. Take the **Euclid Ave W** exit.
   Then 0.29 miles — 19.17 total miles
8. Merge onto Euclid Ave.
   Then 2.48 miles — 21.65 total miles
9. Turn left onto Roselle Rd.
   Roselle Rd is 0.2 miles past Shires Cir.
   Then 0.15 miles — 21.80 total miles
10. Take the 1st right onto W Colonial Pkwy.
    If you reach W Rue Paris Pl you've gone a little too far.
11. Rosewood Care Center of Inverness, 1800 W Colonial Pkwy, Inverness, IL, 1800 W COLONIAL PKWY is on the left.

Use of directions and maps is subject to our Terms of Use. We don't guarantee accuracy, route conditions or usability. You assume all risk of use.

YOUR TRIP TO:

80 W Northwest Hwy, Palatine, IL, 60067-3571

30 MIN | 22.2 MI

Est. fuel cost: $1.64

Trip time based on traffic conditions as of 2:12 PM on February 23, 2018. Current Traffic: Light

Print a full health report of your car with HUM vehicle diagnostics (800) 906-2501

1. Start out going south on S Finley Rd.
   Then 0.48 miles — 0.48 total miles
2. Turn right onto IL-56/Buttarfield Rd.
   IL-56 is 0.2 miles past Brook Dr.
   Then 0.10 miles — 0.58 total miles
3. Merge onto I-355 N/Vaterans Memorial Tollway N toward Northwest Suburbs (Portions toll).
   Then 6.22 miles — 6.80 total miles
4. Keep right to take I-355 N toward CASH (Portions toll).
   Then 3.41 miles — 10.21 total miles
5. I-355 N becomes I-290 W.
   Then 5.83 miles — 15.83 total miles
6. Take IL-53 N toward Kirchoff Rd.
   Then 3.05 miles — 18.88 total miles
7. Take the Euclid Ave W exit.
   Then 0.28 miles — 19.17 total miles
8. Merge onto Euclid Ave.
   Then 0.19 miles — 19.36 total miles
9. Turn right onto Hicks Rd.
   If you reach Vermont St you've gone about 0.1 miles too far.
   Then 1.24 miles — 20.59 total miles
10. Turn left onto E Northwest Hwy/US-14 W.
    Then 1.36 miles — 21.95 total miles
11. Turn right onto N Eagle Ln.
    N Eagle Ln is just past N Benton St.
    If you reach N Plum Grove Rd you've gone a little too far.
    Then 0.04 miles — 21.99 total miles
12. Take the 1st left onto N Hawk St.
    If you reach E Heron Dr you've gone about 0.1 miles too far.
    Then 0.18 miles — 22.17 total miles
13. Take the 1st left onto E Heron Dr.
    If you reach the end of N Hawk St you've gone a little too far.
    Then 0.04 miles — 22.21 total miles
14. 80 W Northwest Hwy, Palatine, IL 60067-3571, 80 W NORTHWEST HWY.
    Your destination is at the end of E Heron Dr.

YOUR TRIP TO:

1601 N Western Ave, Park Ridge, IL, 60714-2337

26 MIN | 22.0 MI

Est. fuel cost: $1.62

Trip time based on traffic conditions as of 2:12 PM on February 23, 2018. Current Traffic: Light

Print a full health report of your car with HUM vehicle diagnostics (800) 906-2501

1. Start out going south on S Finley Rd.

Then 0.48 miles — 0.48 total miles

2. Turn right onto IL-56/Butterfield Rd.
IL-56 is 0.2 miles past Brook Dr.

Then 0.24 miles — 0.72 total miles

3. Turn left to take the I-88 E/I-88 W/I-355 S/TOLLWAY S ramp toward Joliet.

Then 0.39 miles — 1.12 total miles

4. Merge onto I-88 E/Chicago-Kansas City Expressway E/Ronald Reagan Memorial Tollway E toward Chicago (Portions toll) (Electronic toll collection only).

Then 5.82 miles — 6.93 total miles

5. Keep left to take I-88 E/Chicago-Kansas City Expressway E/Ronald Reagan Memorial Tollway E toward I-290/Chicago/Rockford/I-294 N/O'Hare/Milwaukee (Portions toll).

Then 1.19 miles — 8.13 total miles

6. Merge onto I-294 N/Tri State Tollway N toward Milwaukee/O'Hare (Portions toll).

Then 11.32 miles — 19.45 total miles

7. Take the Touhy Ave E exit.

Then 0.30 miles — 19.75 total miles

8. Merge onto E Touhy Ave.

Then 0.48 miles — 20.23 total miles

9. Turn left onto N Dee Rd.
N Dee Rd is 0.1 miles past N Talcott Rd.

If you reach S Rose Ave you've gone about 0.1 miles too far.

Then 1.00 miles — 21.24 total miles

10. Turn right onto Oakton St.
Oakton St is just past Busse Hwy.

If you reach Edna Ave you've gone a little too far.

Then 0.50 miles — 21.73 total miles

11. Turn left onto N Western Ave.
N Western Ave is 0.1 miles past Parkside Dr.

If you reach N Knight Ave you've gone a little too far.

Then 0.25 miles — 21.99 total miles

APPENDIX - I ATTACHMENT-18

YOUR TRIP TO:

665 Busse Hwy, Park Ridge, IL, 60068-2523

27 MIN | 20.5 MI

Est. fuel cost: $1.51

Trip time based on traffic conditions as of 2:13 PM on February 23, 2018. Current Traffic: Light

Print a full health report of your car with HUM vehicle diagnostics (800) 906-2501

1. Start out going south on S Finlay Rd toward IL-56/Butterfield Rd.

Then 0.53 miles — 0.53 total miles

2. Turn left onto Butterfield Rd/IL-56.

Butterfield Rd is 0.2 miles past Brook Dr.

If you reach Branding Ave you've gone about 0.1 miles too far.

Then 0.47 miles — 1.00 total miles

3. Turn slight right onto ramp.

Then 0.20 miles — 1.19 total miles

4. Keep right at the fork in the ramp.

Then 0.11 miles — 1.30 total miles

5. Turn right onto County Hwy-9/Highland Ave.

Then 0.16 miles — 1.46 total miles

6. Merge onto I-88 E/Chicago-Kansas City Expressway E/Ronald Reagan Memorial Tollway E via the ramp on the left toward Chicago (Portions toll).

If you are on Highland Ave and reach 31st St you've gone about 0.1 miles too far.

Then 4.25 miles — 5.71 total miles

7. Keep left to take I-88 E/Chicago-Kansas City Expressway E/Ronald Reagan Memorial Tollway E toward I-290/Chicago/Rockford/I-294 N/O'Hare/Milwaukee (Portions toll).

Then 1.19 miles — 6.90 total miles

8. Merge onto I-294 N/Tri State Tollway N toward Milwaukee/O'Hare (Portions toll).

Then 11.32 miles — 18.22 total miles

9. Take the Touhy Ave E exit.

Then 0.30 miles — 18.53 total miles

10. Merge onto E Touhy Ave.

Then 0.48 miles — 19.01 total miles

11. Turn left onto N Dee Rd.

N Dee Rd is 0.1 miles past N Talcott Rd.

If you reach S Rose Ave you've gone about 0.1 miles too far.

Then 0.95 miles — 19.96 total miles

12. Turn right onto Busse Hwy.

Busse Hwy is just past Virginia St.

If you reach Oakton St you've gone a little too far.

Then 0.54 miles — 20.50 total miles

YOUR TRIP TO:

1001 N Greenwood Ave, Park Ridge, IL, 60068-2054

28 MIN | 20.8 MI

Est. fuel cost: $1.53

Trip time based on traffic conditions as of 2:13 PM on February 23, 2018. Current Traffic: Light

Print a full health report of your car with HUM vehicle diagnostics (800) 906-2501

1. Start out going south on S Finlay Rd toward IL-56/Butterfield Rd.

Then 0.53 miles — 0.53 total miles

2. Turn left onto Butterfield Rd/IL-56.

Butterfield Rd is 0.2 miles past Brook Dr.

If you reach Branding Ave you've gone about 0.1 miles too far.

Then 0.47 miles — 1.00 total miles

3. Turn slight right onto ramp.

Then 0.20 miles — 1.19 total miles

4. Keep right at the fork in the ramp.

Then 0.11 miles — 1.30 total miles

5. Turn right onto County Hwy-9/Highland Ave.

Then 0.16 miles — 1.46 total miles

6. Merge onto I-88 E/Chicago-Kansas City Expressway E/Ronald Reagan Memorial Tollway E via the ramp on the left toward Chicago (Portions toll).

If you are on Highland Ave and reach 31st St you've gone about 0.1 miles too far.

Then 4.25 miles — 5.71 total miles

7. Keep left to take I-88 E/Chicago-Kansas City Expressway E/Ronald Reagan Memorial Tollway E toward I-290/Chicago/Rockford/I-294 N/O'Hare/Milwaukee (Portions toll).

Then 1.19 miles — 6.90 total miles

8. Merge onto I-294 N/Tri State Tollway N toward Milwaukee/O'Hare (Portions toll).

Then 11.32 miles — 18.22 total miles

9. Take the Touhy Ave E exit.

Then 0.30 miles — 18.53 total miles

10. Merge onto E Touhy Ave.

Then 0.48 miles — 19.01 total miles

11. Turn left onto N Dee Rd.

N Dee Rd is 0.1 miles past N Talcott Rd.

If you reach S Rose Ave you've gone about 0.1 miles too far.

Then 1.00 miles — 20.02 total miles

12. Turn right onto Oakton St.

Oakton St is just past Busse Hwy.

If you reach Edna Ave you've gone a little too far.

Then 0.75 miles — 20.76 total miles

APPENDIX ATTACHMENT-18

YOUR TRIP TO:

50 S Fairbank St, Addison, IL, 60101

14 MIN | 8.4 MI

Est. fuel cost: $0.86

Trip time based on traffic conditions as of 2:14 PM on February 23, 2018. Current Traffic: Light

Print a full health report of your car with HUM vehicle diagnostics (800) 906-2501

1. Start out going south on S Finley Rd.
   Then 0.48 miles — 0.48 total miles
2. Turn right onto IL-56/Butterfield Rd.
   IL-56 is 0.2 miles past Brook Dr.
   Then 0.10 miles — 0.58 total miles
3. Merge onto I-355 N/Veterans Memorial Tollway N toward **Northwest Suburbs** (Portions toll).
   Then 4.91 miles — 5.50 total miles
4. Take the **IL-64/North Ave** exit. EXIT 27.
   Then 0.30 miles — 5.78 total miles
5. Merge onto North Ave/IL-64 toward **Lombard/Villa Park/Elmhurst.**
   Then 0.28 miles — 6.07 total miles
6. Turn left onto N Columbine Ave/IL-53. Continue to follow IL-53.
   If you are on W North Ave and reach N Broadview Ave you've gone about 0.1 miles too far.
   Then 0.78 miles — 6.84 total miles
7. Stay straight to go onto S Rohlwing Rd/IL-53.
   Then 0.25 miles — 7.08 total miles
8. Turn right onto W Fullerton Ave.
   If you reach S Mitchell Ct you've gone about 0.1 miles too far.
   Then 0.73 miles — 7.81 total miles
9. Turn left onto Fairbank St.
   Fairbank St is 0.1 miles past W Jeffrey Dr.
   Then 0.54 miles — 8.36 total miles
10. 50 S Fairbank St, Addison, IL 60101, 50 S FAIRBANK ST is on the left.
    Your destination is 0.1 miles past W National Ave.

    If you reach the end of Fairbank St you've gone a little too far.

Use of directions and maps is subject to our Terms of Use. We don't guarantee accuracy, route conditions or usability. You assume all risk of use.

YOUR TRIP TO:

829 Carillon Dr, Bartlett, IL, 60103-4581

27 MIN | 22.0 MI

Est. fuel cost: $1.62

Trip time based on traffic conditions as of 2:14 PM on February 23, 2018. Current Traffic: Light

Print a full health report of your car with HUM vehicle diagnostics (800) 906-2501

1. Start out going south on S Finley Rd.

Then 0.48 miles — 0.48 total miles

2. Turn right onto IL-56/Butterfield Rd.

IL-56 is 0.2 miles past Brook Dr.

Then 0.10 miles — 0.58 total miles

3. Merge onto I-355 N/Veterans Memorial Tollway N toward **Northwest Suburbs** (Portions toll).

Then 6.22 miles — 6.80 total miles

4. Keep right to take I-355 N toward **CASH** (Portions toll).

Then 3.41 miles — 10.21 total miles

5. I-355 N becomes I-290 W.

Then 0.81 miles — 11.01 total miles

6. Merge onto IL-390 W/Elgin Ohare Expy W via EXIT 5 (Portions toll).

Then 7.08 miles — 18.09 total miles

7. Merge onto E Lake St/US-20 W.

Then 1.86 miles — 19.95 total miles

8. Turn left onto E North Ave.

E North Ave is 0.2 miles past Walnut Ave.

If you reach Mark Thomas Ln you've gone a little too far.

Then 1.02 miles — 20.97 total miles

9. Turn left onto S Oak Ave.

S Oak Ave is just past S Eastern Ave.

If you reach N Hickory Ave you've gone a little too far.

Then 0.18 miles — 21.15 total miles

10. Take the 3rd right onto W Railroad Ave.

W Railroad Ave is just past W Bartlett Ave.

Then 0.87 miles — 21.82 total miles

11. Turn left onto Carillon Dr.

Carillon Dr is 0.2 miles past W Devon Ave.

If you are on W Bartlett Rd and reach Regency Dr you've gone about 0.1 miles too far.

Then 0.06 miles — 21.88 total miles

12. Take the 1st right to stay on Carillon Dr.

If you reach the end of Carillon Dr you've gone about 0.1 miles too far.

Then 0.15 miles — 22.03 total miles

APPENDIX - E
ATTACHMENT-18

YOUR TRIP TO:

105 Eastern Ave, Bellwood, IL, 60104-1220

18 MIN | 11.2 MI

Est. fuel cost: $1.15

Trip time based on traffic conditions as of 2:14 PM on February 23, 2018. Current Traffic: Light

Print a full health report of your car with HUM vehicle diagnostics (800) 906-2501

1. Start out going south on S Finley Rd toward IL-56/Butterfield Rd.

Then 0.53 miles — 0.53 total miles

2. Turn left onto Butterfield Rd/IL-56.

Butterfield Rd is 0.2 miles past Brook Dr.

If you reach Branding Ave you've gone about 0.1 miles too far.

Then 0.47 miles — 1.00 total miles

3. Turn slight right onto ramp.

Then 0.20 miles — 1.19 total miles

4. Keep right at the fork in the ramp.

Then 0.11 miles — 1.30 total miles

5. Turn right onto County Hwy-9/Highland Ave.

Then 0.16 miles — 1.46 total miles

6. Merge onto I-88 E/Chicago-Kansas City Expressway E/Ronald Reagan Memorial Tollway E via the ramp on the left toward Chicago (Portions toll).

If you are on Highland Ave and reach 31st St you've gone about 0.1 miles too far.

Then 4.25 miles — 5.71 total miles

7. Keep left to take I-88 E/Chicago-Kansas City Expressway E/Ronald Reagan Memorial Tollway E toward I-290/Chicago/Rockford/I-294 N/O'Hare/Milwaukee (Portions toll).

Then 1.86 miles — 7.59 total miles

8. Take the US-12/US-20/US-45/Mannheim Rd/I-290 E exit toward Chicago.

Then 1.28 miles — 8.88 total miles

9. Keep left at the fork in the ramp.

Then 0.31 miles — 9.19 total miles

10. Merge onto US-45 N/US-20 W/US-12 W/S Mannheim Rd via EXIT 17B.

Then 1.08 miles — 10.26 total miles

11. Turn right onto Butterfield Rd.

Butterfield Rd is just past Washington Blvd.

If you are on Mannheim Rd and reach Randolph St you've gone a little too far.

Then 0.53 miles — 10.81 total miles

12. Turn left onto Eastern Ave.

Then 0.41 miles — 11.21 total miles

13. 105 Eastern Ave, Bellwood, IL 60104-1220, 105 EASTERN AVE is on the left.

Your destination is 0.1 miles past Saint Charles Pl.

If you are on Erie St and reach Rice Ave you've gone a little too far.

YOUR TRIP TO:

111 E Washington St, Bensenville, IL, 60106-2674

22 MIN | 12.3 MI

Est. fuel cost: $1.27

Trip time based on traffic conditions as of 2:15 PM on February 23, 2018. Current Traffic: Light

Print a full health report of your car with HUM vehicle diagnostics (800) 906-2501

1. Start out going south on S Finley Rd toward IL-56/Butterfield Rd.

Then 0.53 miles — 0.53 total miles

2. Turn left onto Butterfield Rd/IL-56. Continue to follow IL-56.

IL-56 is 0.2 miles past Brook Dr.

If you reach Brending Ave you've gone about 0.1 miles too far.

Then 2.40 miles — 2.92 total miles

3. Turn left onto Butterfield Rd/IL-56.

Then 1.56 miles — 4.48 total miles

4. Merge onto IL-83 N toward IL-38 W/Roosevelt Rd.

Then 6.53 miles — 11.01 total miles

5. Turn right onto 3rd Ave.

3rd Ave is 0.1 miles past Red Oak Ave.

If you reach 2nd Ave you've gone about 0.1 miles too far.

Then 0.34 miles — 11.35 total miles

6. 3rd Ave becomes W Jefferson St.

Then 0.66 miles — 12.04 total miles

7. Turn left onto S York Rd.

S York Rd is just past S Center St.

If you are on E Jefferson St and reach May St you've gone a little too far.

Then 0.15 miles — 12.19 total miles

8. Take the 1st right onto E Washington St.

If you reach W Memorial Rd you've gone about 0.1 miles too far.

Then 0.10 miles — 12.28 total miles

9. 111 E Washington St, Bensenville, IL 60106-2674, 111 E WASHINGTON ST is on the left.

Your destination is just past May St.

If you reach Rose St you've gone a little too far.

Use of directions and maps is subject to our Terms of Use. We don't guarantee accuracy, route conditions or usability. You assume all risk of use.

YOUR TRIP TO:

815 E Irving Park Rd, Streamwood, IL, 60107-3073

23 MIN | 19.3 MI

Est. fuel cost: $1.99

Trip time based on traffic conditions as of 2:15 PM on February 23, 2018. Current Traffic: Light

Print a full health report of your car with HUM vehicle diagnostics (800) 906-2501

1. Start out going south on S Finley Rd.

Then 0.48 miles — 0.48 total miles

2. Turn right onto IL-56/Butterfield Rd.

IL-56 is 0.2 miles past Brook Dr.

Then 0.10 miles — 0.58 total miles

3. Merge onto I-355 N/Veterans Memorial Tollway N toward Northwest Suburbs (Portions toll).

Then 6.22 miles — 6.80 total miles

4. Keep right to take I-355 N toward CASH (Portions toll).

Then 3.41 miles — 10.21 total miles

5. I-355 N becomes I-290 W.

Then 0.81 miles — 11.01 total miles

6. Merge onto IL-390 W/Elgin Ohare Expy W via EXIT 5 (Portions toll).

Then 5.32 miles — 16.33 total miles

7. Take the Irving Park Rd exit toward Springinsguth Rd.

Then 0.30 miles — 16.63 total miles

8. Merge onto Frontage Rd.

Then 0.05 miles — 16.68 total miles

9. Take the 1st right onto W Irving Park Rd/IL-18.

If you reach S Springinsguth Rd you've gone about 0.1 miles too far.

Then 2.60 miles — 19.28 total miles

10. 815 E Irving Park Rd, Streamwood, IL 60107-3073, 815 E IRVING PARK RD is on the left.

Your destination is just past Lincoln Ave.

If you reach Shirley Ave you've gone a little too far.

Use of directions and maps is subject to our Terms of Use. We don't guarantee accuracy, route conditions or usability. You assume all risk of use.

APPENDIX ATTACHMENT-18

YOUR TRIP TO:

1102 East Ave, Streamwood, IL, 60107-2296

23 MIN | 18.9 MI

Est. fuel cost: $1.95

Trip time based on traffic conditions as of 2:16 PM on February 23, 2018. Current Traffic: Light

Print a full health report of your car with HUM vehicle diagnostics (800) 906-2581

1. Start out going south on S Finley Rd.
   Then 0.48 miles — 0.48 total miles
2. Turn right onto IL-56/Butterfield Rd.
   IL-56 is 0.2 miles past Brook Dr.
   Then 0.10 miles — 0.58 total miles
3. Merge onto I-355 N/Veterans Memorial Tollway N toward Northwest Suburbs (Portions toll).
   Then 5.22 miles — 6.80 total miles
4. Keep right to take I-355 N toward CASH (Portions toll).
   Then 3.41 miles — 10.21 total miles
5. I-355 N becomes I-290 W.
   Then 0.81 miles — 11.01 total miles
6. Merge onto IL-390 W/Elgin Ohare Expy W via EXIT 5 (Portions toll).
   Then 5.32 miles — 16.33 total miles
7. Take the Irving Park Rd exit toward Springinsguth Rd.
   Then 0.30 miles — 16.63 total miles
8. Merge onto Frontage Rd.
   Then 0.05 miles — 16.68 total miles
9. Take the 1st right onto W Irving Park Rd/IL-19.
   If you reach S Springinsguth Rd you've gone about 0.1 miles too far.
   Then 2.13 miles — 18.81 total miles
10. Turn right onto East Ave.
    East Ave is 0.2 miles past Jenson Blvd.
    If you are on E Irving Park Rd and reach McKool Ave you've gone about 0.2 miles too far.
    Then 0.10 miles — 18.90 total miles
11. 1102 East Ave, Streamwood, IL 60107-2296, 1102 EAST AVE is on the left.
    If you reach King Dr you've gone a little too far.

Use of directions and maps is subject to our Terms of Use. We don't guarantee accuracy, route conditions or usability. You assume all risk of use.

YOUR TRIP TO:

108 1st St, Bloomingdale, IL, 60108-1220

17 MIN | 11.9 MI

Est. fuel cost: $1.22

Trip time based on traffic conditions as of 2:16 PM on February 23, 2018. Current Traffic: Light

Print a full health report of your car with HUM vehicle diagnostics (800) 906-2501

1. Start out going south on S Finley Rd.
   Then 0.48 miles — 0.48 total miles

2. Turn right onto IL-56/Butterfield Rd.
   IL-56 is 0.2 miles past Brook Dr.
   Then 0.10 miles — 0.58 total miles

3. Merge onto I-355 N/Veterans Memorial Tollway N toward Northwest Suburbs (Portions toll).
   Then 6.22 miles — 6.80 total miles

4. Keep right to take I-355 N toward CASH (Portions toll).
   Then 1.92 miles — 8.71 total miles

5. Take the US-20/Lake St exit, EXIT 31.
   Then 0.44 miles — 9.15 total miles

6. Turn left onto US-20 W/Lake St.
   Then 2.53 miles — 11.68 total miles

7. Turn left onto Bloomingdale Rd/County Hwy-4.
   Bloomingdale Rd is 0.1 miles past Ridge Ave.

   If you are on W Lake St and reach N Maple Ave you've gone about 0.1 miles too far.

   Then 0.08 miles — 11.76 total miles

8. Take the 1st left onto Franklin St.
   If you reach Washington St you've gone a little too far.
   Then 0.08 miles — 11.82 total miles

9. Turn left onto 1st St.
   Then 0.04 miles — 11.86 total miles

10. 108 1st St, Bloomingdale, IL 60108-1220, 108 1ST ST is on the left.
    If you reach E Lake St you've gone a little too far.

Use of directions and maps is subject to our Terms of Use. We don't guarantee accuracy, route conditions or usability. You assume all risk of use.

YOUR TRIP TO:

1102 East Ave, Streamwood, IL, 60107-2296

23 MIN | 18.9 MI

Est. fuel cost: $1.95

Trip time based on traffic conditions as of 2:17 PM on February 23, 2018. Current Traffic: Light

Print a full health report of your car with HUM vehicle diagnostics (800) 906-2501

1. Start out going south on S Finley Rd.
   Then 0.48 miles — 0.48 total miles
2. Turn right onto IL-56/Butterfield Rd.
   IL-56 is 0.2 miles past Brook Dr.
   Then 0.10 miles — 0.56 total miles
3. Merge onto I-355 N/Veterans Memorial Tollway N toward Northwest Suburbs (Portions toll).
   Then 6.22 miles — 6.98 total miles
4. Keep right to take I-355 N toward CASH (Portions toll).
   Then 3.41 miles — 10.21 total miles
5. I-355 N becomes I-290 W.
   Then 0.81 miles — 11.01 total miles
6. Merge onto IL-390 W/Elgin Ohare Expy W via EXIT 5 (Portions toll).
   Then 5.32 miles — 16.33 total miles
7. Take the Irving Park Rd exit toward Springinsguth Rd.
   Then 0.30 miles — 16.63 total miles
8. Merge onto Frontage Rd.
   Then 0.05 miles — 16.69 total miles
9. Take the 1st right onto W Irving Park Rd/IL-19.
   If you reach S Springinsguth Rd you've gone about 0.1 miles too far.
   Then 2.13 miles — 18.81 total miles
10. Turn right onto East Ave.
    East Ave is 0.2 miles past Jenson Blvd.
    If you are on E Irving Park Rd and reach McKool Ave you've gone about 0.2 miles too far.
    Then 0.10 miles — 18.90 total miles
11. 1102 East Ave, Streamwood, IL 60107-2296, 1102 EAST AVE is on the left.
    If you reach King Dr you've gone a little too far.

Use of directions and maps is subject to our Terms of Use. We don't guarantee accuracy, route conditions or usability. You assume all risk of use.

YOUR TRIP TO:

118 S Bloomingdale Rd, Bloomingdale, IL, 60108-1239

16 MIN | 11.8 MI

Est. fuel cost: $1.22

Trip time based on traffic conditions as of 2:17 PM on February 23, 2018. Current Traffic: Light

Print a full health report of your car with HUM vehicle diagnostics (800) 906-2501

1. Start out going south on S Finley Rd.

Then 0.48 miles — 0.48 total miles

2. Turn right onto IL-56/Butterfield Rd.

IL-56 is 0.2 miles past Brook Dr.

Then 0.10 miles — 0.58 total miles

3. Merge onto I-355 N/Veterans Memorial Tollwsy N toward Northwest Suburbs (Portions toll).

Then 6.22 miles — 6.80 total miles

4. Keep right to take I-355 N toward CASH (Portions toll).

Then 1.92 miles — 8.71 total miles

5. Take the US-20/Lake St exit, EXIT 31.

Then 0.44 miles — 9.15 total miles

6. Turn left onto US-20 W/Lake St.

Then 2.53 miles — 11.68 total miles

7. Turn left onto Bloomingdale Rd/County Hwy-4.

Bloomingdale Rd is 0.1 miles past Ridge Ave.

If you are on W Lake St and reach N Maple Ave you've gone about 0.1 miles too far.

Then 0.14 miles — 11.82 total miles

8. 118 S Bloomingdale Rd, Bloomingdale, IL 60108-1239, 118 S BLOOMINGDALE RD is on the left.

Your destination is just past Franklin St.

If you reach Washington St you've gone a little too far.

Use of directions and maps is subject to our Terms of Use. We don't guarantee accuracy, route conditions or usability. You assume all risk of use.

APPENDIX - ATTACHMENT-18

YOUR TRIP TO:

207 E Army Trail Rd, Bloomingdale, IL, 60139-1758

12 MIN | 9.7 MI

Est. fuel cost: $1.00

Trip time based on traffic conditions as of 2:17 PM on February 23, 2018. Current Traffic: Light

Print a full health report of your car with HUM vehicle diagnostics (800) 905-2501

1. Start out going south on S Finley Rd.

Then 0.48 miles — 0.48 total miles

2. Turn right onto IL-56/Butterfield Rd.

IL-56 is 0.2 miles past Brook Dr.

Then 0.10 miles — 0.58 total miles

3. Merge onto I-355 N/Veterans Memorial Tollway N toward Northwest Suburbs (Portions toll).

Then 6.22 miles — 6.80 total miles

4. Keep right to take I-355 N/Veterans Memorial Tollway N toward CASH (Portions toll).

Then 0.62 miles — 7.42 total miles

5. Take the Army Trail Rd exit.

Then 0.36 miles — 7.76 total miles

6. Keep left to take the ramp toward Bloomingdale/Glendale Hts/Devry.

Then 0.03 miles — 7.81 total miles

7. Turn left onto W Army Trail Rd.

Then 1.91 miles — 9.72 total miles

8. 207 E Army Trail Rd, Bloomingdale, IL 60138-1758, 207 E ARMY TRAIL RD is on the left.

Your destination is 0.1 miles past Regency Dr.

If you reach Whitman Dr you've gone a little too far.

Use of directions and maps is subject to our Terms of Use. We don't guarantee accuracy, route conditions or usability. You assume all risk of use.

APPENDIX ATTACHMENT-18

YOUR TRIP TO:

273 E Army Trail Rd, Bloomingdale, IL, 60108-2135

11 MIN | 9.3 MI

Est. fuel cost: $0.96

Trip time based on traffic conditions as of 2:18 PM on February 23, 2018. Current Traffic: Light

Print a full health report of your car with HUM vehicle diagnostics (800) 906-2501

1. Start out going south on S Finley Rd.

Then 0.48 miles — 0.48 total miles

2. Turn right onto IL-56/Butterfield Rd.

IL-56 is 0.2 miles past Brook Dr.

Then 0.10 miles — 0.58 total miles

3. Merge onto I-355 N/Veterans Memorial Tollway N toward **Northwest Suburbs** (Portions toll).

Then 6.22 miles — 6.80 total miles

4. Keep right to take I-355 N/Veterans Memorial Tollway N toward **CASH** (Portions toll).

Then 0.62 miles — 7.42 total miles

5. Take the **Army Trail Rd** exit.

Then 0.36 miles — 7.78 total miles

6. Keep left to take the ramp toward **Bloomingdale/Glendale Hts/Devry.**

Then 0.03 miles — 7.81 total miles

7. Turn left onto W Army Trail Rd.

Then 1.48 miles — 9.29 total miles

8. 273 E Army Trail Rd, Bloomingdale, IL 60108-2135, 273 E ARMY TRAIL RD.

Your destination is 0.1 miles past Brookdale Dr.

If you reach Glen Ellyn Rd you've gone a little too far.

Use of directions and maps is subject to our Terms of Use. We don't guarantee accuracy, route conditions or usability. You assume all risk of use.

YOUR TRIP TO:

267 E Lake St, Bloomingdale, IL, 60108-1109

13 MIN | 10.7 MI

Est. fuel cost: $1.10

Trip time based on traffic conditions as of 2:18 PM on February 23, 2018. Current Traffic: Light

Print a full health report of your car with HUM vehicle diagnostics (800) 906-2501

1. Start out going south on S Finley Rd.
   Then 0.48 miles — 0.48 total miles
2. Turn right onto IL-56/Butterfield Rd.
   IL-56 is 0.2 miles past Brook Dr.
   Then 0.10 miles — 0.58 total miles
3. Merge onto I-355 N/Veterans Memorial Tollway N toward Northwest Suburbs (Portions toll).
   Then 8.22 miles — 8.80 total miles
4. Keep right to take I-355 N toward CASH (Portions toll).
   Then 1.92 miles — 8.71 total miles
5. Take the US-20/Lake St exit, EXIT 31.
   Then 0.44 miles — 9.15 total miles
6. Turn left onto US-20 W/Lake St.
   Then 1.56 miles — 10.71 total miles
7. 267 E Lake St, Bloomingdale, IL 60108-1109, 267 E LAKE ST is on the left.
   Your destination is just past Glen Ellyn Rd.

   If you reach Lakeview Dr you've gone about 0.1 miles too far.

Use of directions and maps is subject to our Terms of Use. We don't guarantee accuracy, route conditions or usability. You assume all risk of use.

APPENDIX ATTACHMENT-18

YOUR TRIP TO:

275 E Army Trail Rd, Bloomingdale, IL, 60108-2135

11 MIN | 9.3 MI

Est. fuel cost: $0.95

Trip time based on traffic conditions as of 2:19 PM on February 23, 2018. Current Traffic: Light

Print a full health report of your car with HUM vehicle diagnostics (800) 908-2501

1. Start out going south on S Finley Rd.

Then 0.48 miles — 0.48 total miles

2. Turn right onto IL-56/Butterfield Rd.

IL-56 is 0.2 miles past Brook Dr.

Then 0.10 miles — 0.58 total miles

3. Merge onto I-355 N/Veterans Memorial Tollway N toward Northwest Suburbs (Portions toll).

Then 6.22 miles — 6.80 total miles

4. Keep right to take I-355 N/Veterans Memorial Tollway N toward CASH (Portions toll).

Then 0.62 miles — 7.42 total miles

5. Take the Army Trail Rd exit.

Then 0.36 miles — 7.79 total miles

6. Keep left to take the ramp toward Bloomingdale/Glendale Hts/Devry.

Then 0.03 miles — 7.81 total miles

7. Turn left onto W Army Trail Rd.

Then 1.45 miles — 9.25 total miles

8. 275 E Army Trail Rd, Bloomingdale, IL 60108-2135, 275 E ARMY TRAIL RD.

Your destination is 0.1 miles past Brookdale Dr.

If you reach Glen Ellyn Rd you've gone a little too far.

Use of directions and maps is subject to our Terms of Use. We don't guarantee accuracy, route conditions or usability. You assume all risk of use.

YOUR TRIP TO:

165 S Bloomingdale Rd, Bloomingdale, IL, 60108-1434

15 MIN | 11.2 MI

Est. fuel cost: $1.15

Trip time based on traffic conditions as of 2:19 PM on February 23, 2018. Current Traffic: Light

Print a full health report of your car with HUM vehicle diagnostics (800) 906-2501

1. Start out going south on S Finlay Rd.
   Then 0.48 miles — 0.48 total miles
2. Turn right onto IL-56/Butterfield Rd.
   IL-56 is 0.2 miles past Brook Dr.
   Then 0.10 miles — 0.58 total miles
3. Merge onto I-355 N/Veterans Memorial Tollway N toward **Northwest Suburbs** (Portions toll).
   Then 6.22 miles — 6.80 total miles
4. Keep right to take I-355 N/Veterans Memorial Tollway N toward **CASH** (Portions toll).
   Then 0.62 miles — 7.42 total miles
5. Take the **Army Trail Rd** exit.
   Then 0.36 miles — 7.78 total miles
6. Keep left to take the ramp toward **Bloomingdale/Glendale Hts/Devry**.
   Then 0.03 miles — 7.81 total miles
7. Turn left onto W Army Trail Rd.
   Then 2.37 miles — 10.18 total miles
8. Turn right onto Bloomingdale Rd/County Hwy-4.
   Bloomingdale Rd is 0.3 miles past Whitman Dr.
   If you reach Gladstone Ct you've gone about 0.2 miles too far.
   Then 1.02 miles — 11.20 total miles
9. 165 S Bloomingdale Rd, Bloomingdale, IL 60108-1434, 165 S BLOOMINGDALE RD is on the left.
   Your destination is 0.2 miles past E Fairfield Way.
   If you reach S Main St you've gone a little too far.

Use of directions and maps is subject to our Terms of Use. We don't guarantee accuracy, route conditions or usability. You assume all risk of use.

YOUR TRIP TO:

164 S Prairie Ave, Bloomingdale, IL, 60108-1626

15 MIN | 11.4 MI

Est. fuel cost: $1.18

Trip time based on traffic conditions as of 2:19 PM on February 23, 2018. Current Traffic: Light

Print a full health report of your car with HUM vehicle diagnostics (800) 906-2501

1. Start out going south on S Finley Rd.

Then 0.48 miles — 0.48 total miles

2. Turn right onto IL-56/Butterfield Rd.

IL-56 is 0.2 miles past Brook Dr.

Then 0.10 miles — 0.58 total miles

3. Merge onto I-355 N/Veterans Memorial Tollway N toward Northwest Suburbs (Portions toll).

Then 8.22 miles — 6.80 total miles

4. Keep right to take I-355 N toward CASH (Portions toll).

Then 1.92 miles — 8.71 total miles

5. Take the US-20/Lake St exit, EXIT 31.

Then 0.44 miles — 9.15 total miles

6. Turn left onto US-20 W/Lake St.

Then 1.90 miles — 11.05 total miles

7. Turn left onto S Prairie Ave.

S Prairie Ave is 0.1 miles past Euclid Ave.

If you reach N Circle Ave you've gone a little too far.

Then 0.37 miles — 11.42 total miles

8. 164 S Prairie Ave, Bloomingdale, IL 60108-1626, 164 S PRAIRIE AVE is on the left.

Your destination is 0.1 miles past E Schick Rd.

Your destination is at the end of S Prairie Ave.

Use of directions and maps is subject to our Terms of Use. We don't guarantee accuracy, route conditions or usability. You assume all risk of use.

YOUR TRIP TO:

311 Edgewater Dr, Bloomingdale, IL, 60108-1979

13 MIN | 9.9 MI

Est. fuel cost: $1.02

Trip time based on traffic conditions as of 2:28 PM on February 23, 2018. Current Traffic: Light

Print a full health report of your car with HUM vehicle diagnostics (800) 906-2501

1. Start out going south on S Finley Rd.

Then 0.48 miles — 0.48 total miles

2. Turn right onto IL-56/Butterfield Rd.

IL-56 is 0.2 miles past Brook Dr.

Then 0.10 miles — 0.58 total miles

3. Merge onto I-355 N/Veterans Memorial Tollway N toward Northwest Suburbs (Portions toll).

Then 6.22 miles — 6.80 total miles

4. Keep right to take I-355 N/Veterans Memorial Tollway N toward CASH (Portions toll).

Then 0.62 miles — 7.42 total miles

5. Take the Army Trail Rd exit.

Then 0.36 miles — 7.78 total miles

6. Keep left to take the ramp toward Bloomingdale/Glendale Hts/Devry.

Then 0.03 miles — 7.81 total miles

7. Turn left onto W Army Trail Rd.

Then 1.53 miles — 9.34 total miles

8. Turn right onto Glen Ellyn Rd.

Glen Ellyn Rd is 0.1 miles past Brookdale Dr.

If you are on E Army Trail Rd and reach Harvard Ln you've gone about 0.1 miles too far.

Then 0.43 miles — 9.78 total miles

9. Turn left onto Edgewater Dr.

Edgewater Dr is just past Oakwood Ln.

If you reach Byron Ave you've gone a little too far.

Then 0.13 miles — 9.91 total miles

10. 311 Edgewater Dr, Bloomingdale, IL 60108-1979, 311 EDGEWATER DR.

Your destination is just past Colony Green Dr.

If you reach Laurel Ln you've gone a little too far.

Use of directions and maps is subject to our Terms of Use. We don't guarantee accuracy, route conditions or usability. You assume all risk of use.

YOUR TRIP TO:

127 W Diversey Ave, Elmhurst, IL, 60126-1101

20 MIN | 12.4 MI

Est. fuel cost: $1.28

Trip time based on traffic conditions as of 2:20 PM on February 23, 2018. Current Traffic: Moderate

Print a full health report of your car with HUM vehicle diagnostics (800) 905-2501

1. Start out going south on S Finley Rd toward IL-56/Butterfield Rd.
   Then 0.53 miles — 0.53 total miles

2. Turn left onto Butterfield Rd/IL-56.
   Butterfield Rd is 0.2 miles past Brook Dr.
   If you reach Branding Ave you've gone about 0.1 miles too far.
   Then 0.47 miles — 1.00 total miles

3. Turn slight right onto ramp.
   Then 0.20 miles — 1.19 total miles

4. Keep right at the fork in the ramp.
   Then 0.11 miles — 1.30 total miles

5. Turn right onto County Hwy-9/Highland Ave.
   Then 0.16 miles — 1.46 total miles

6. Merge onto I-88 E/Chicago-Kansas City Expressway E/Ronald Reagan Memorial Tollway E via the ramp on the left toward Chicago (Portions toll).
   If you are on Highland Ave and reach 31st St you've gone about 0.1 miles too far.
   Then 4.25 miles — 5.71 total miles

7. Keep left to take I-88 E/Chicago-Kansas City Expressway E/Ronald Reagan Memorial Tollway E toward I-290/Chicago/Rockford/I-294 N/O'Hare/Milwaukee (Portions toll).
   Then 1.19 miles — 6.90 total miles

8. Take the exit toward I-290 W/Rockford.
   Then 0.09 miles — 6.99 total miles

9. Keep straight to take the ramp toward I-290 W/Rockford.
   Then 0.03 miles — 7.02 total miles

10. Keep straight to take the ramp toward I-290 W/Rockford.
    Then 0.22 miles — 7.25 total miles

11. Keep straight to take the ramp toward I-290 W/Rockford.
    Then 0.01 miles — 7.26 total miles

12. Keep straight to take the ramp toward I-290 W/Rockford.
    Then 0.01 miles — 7.28 total miles

13. Keep straight to take the ramp toward I-290 W/Rockford.
    Then 0.01 miles — 7.29 total miles

14. Keep straight to take the ramp toward I-290 W/Rockford.
    Then 0.14 miles — 7.43 total miles

APPENDIX ATTACHMENT-18

YOUR TRIP TO:

200 E Lake St, Elmhurst, IL, 60126-2013

19 MIN | 11.3 MI

Est. fuel cost: $1.17

Trip time based on traffic conditions as of 2:21 PM on February 23, 2018. Current Traffic: Moderate

Print a full health report of your car with HUM vehicle diagnostics (800) 906-2501

1. Start out going south on S Finley Rd toward IL-56/Butterfield Rd.
   Then 0.53 miles — 0.53 total miles

2. Turn left onto Butterfield Rd/IL-56.
   Butterfield Rd is 0.2 miles past Brook Dr.
   If you reach Branding Ave you've gone about 0.1 miles too far.
   Then 0.47 miles — 1.00 total miles

3. Turn slight right onto ramp.
   Then 0.20 miles — 1.19 total miles

4. Keep right at the fork in the ramp.
   Then 0.11 miles — 1.30 total miles

5. Turn right onto County Hwy-9/Highland Ave.
   Then 0.16 miles — 1.46 total miles

6. Merge onto I-88 E/Chicago-Kansas City Expressway E/Ronald Reagan Memorial Tollway E via the ramp on the left toward Chicago (Portions toll).
   If you are on Highland Ave and reach 31st St you've gone about 0.1 miles too far.
   Then 4.25 miles — 5.71 total miles

7. Keep left to take I-88 E/Chicago-Kansas City Expressway E/Ronald Reagan Memorial Tollway E toward I-290/Chicago/Rockford/I-294 N/O'Hare/Milwaukee (Portions toll).
   Then 1.19 miles — 6.90 total miles

8. Take the exit toward I-290 W/Rockford.
   Then 0.09 miles — 6.99 total miles

9. Keep straight to take the ramp toward I-290 W/Rockford.
   Then 0.03 miles — 7.02 total miles

10. Keep straight to take the ramp toward I-290 W/Rockford.
    Then 0.22 miles — 7.25 total miles

11. Keep straight to take the ramp toward I-290 W/Rockford.
    Then 0.01 miles — 7.26 total miles

12. Keep straight to take the ramp toward I-290 W/Rockford.
    Then 0.01 miles — 7.28 total miles

13. Keep straight to take the ramp toward I-290 W/Rockford.
    Then 0.01 miles — 7.29 total miles

14. Keep straight to take the ramp toward I-290 W/Rockford.
    Then 0.14 miles — 7.43 total miles

APPENDIX E ATTACHMENT-18

15. Merge onto I-290 W toward **Rockford/US-20/IL-64**.

Then 2.81 miles ..... 10.24 total miles

18. Merge onto E North Ave/IL-64 W via EXIT 13B.

Then 0.62 miles ..... 10.86 total miles

17. Turn right onto N Emroy Ave.

N Emroy Ave is 0.1 miles past E Berteau Ave.

If you reach N Willow Rd you've gone about 0.1 miles too far.

Then 0.15 miles ..... 11.01 total miles

16. Take the 2nd left onto E Grantley Ave.

E Grantley Ave is just past E Columbia Ave.

If you reach E Lake St you've gone about 0.1 miles too far.

Then 0.07 miles ..... 11.08 total miles

19. Take the 1st right onto N Howard Ave.

If you reach N Willow Rd you've gone a little too far.

Then 0.10 miles ..... 11.18 total miles

20. N Howard Ave becomes E Lake St.

Then 0.15 miles ..... 11.33 total miles

21. 200 E Lake St, Elmhurst, IL 60126-2013, 200 E LAKE ST is on the left.

If you reach Elmcrest St you've gone about 0.1 miles too far.

Use of directions and maps is subject to our Terms of Use. We don't guarantee accuracy, route conditions or usability. You assume all risk of use.

YOUR TRIP TO:

420 W Butterfield Rd, Elmhurst, IL, 60126-4980

10 MIN | 4.9 MI

Est. fuel cost: $0.51

Trip time based on traffic conditions as of 2:21 PM on February 23, 2010. Current Traffic: Moderate

Print a full health report of your car with HUM vehicle diagnostics (800) 906-2501

1. Start out going south on S Finley Rd toward IL-56/Butterfield Rd.

Then 0.53 miles — 0.53 total miles

2. Turn left onto Butterfield Rd/IL-56. Continue to follow IL-56.

IL-56 is 0.2 miles past Brook Dr.

If you reach Branding Ave you've gone about 0.1 miles too far.

Then 2.40 miles — 2.92 total miles

3. Turn left onto Butterfield Rd/IL-56.

Then 2.02 miles — 4.94 total miles

4. 420 W Butterfield Rd, Elmhurst, IL 60126-4980, 420 W BUTTERFIELD RD.

Your destination is 0.8 miles past Patton Ave.

If you reach Commonwealth Ln you've gone a little too far.

Use of directions and maps is subject to our Terms of Use. We don't guarantee accuracy, route conditions or usability. You assume all risk of use.

YOUR TRIP TO:

1150 S Euclid Ave, Elmhurst, IL, 60126-5168

12 MIN | 5.8 MI

Est. fuel cost: $0.60

Trip time based on traffic conditions as of 2:23 PM on February 21, 2018. Current Traffic: Moderate

Print a full health report of your car with HUM vehicle diagnostics (800) 906-2501

1. Start out going south on S Finlay Rd toward IL-56/Butterfield Rd.

Then 0.53 miles — 0.53 total miles

2. Turn left onto Butterfield Rd/IL-56. Continue to follow IL-56.

IL-56 is 0.2 miles past Brook Dr.

If you reach Branding Ave you've gone about 0.1 miles too far.

Then 2.40 miles — 2.92 total miles

3. Turn left onto Butterfield Rd/IL-56.

Then 2.07 miles — 4.99 total miles

4. Turn right onto Commonwealth Ln.

Commonwealth Ln is 0.8 miles past Patton Ave.

If you are on W Butterfield Rd and reach S Spring Rd you've gone about 0.2 miles too far.

Then 0.21 miles — 5.20 total miles

5. Commonwealth Ln becomes W Brush Hill Rd.

Then 0.57 miles — 5.77 total miles

6. Turn left onto S Euclid Ave.

S Euclid Ave is 0.2 miles past S Prospect Ave.

If you are on E Brush Hill Rd and reach Fronza Pkwy you've gone about 0.3 miles too far.

Then 0.04 miles — 5.80 total miles

7. 1150 S Euclid Ave, Elmhurst, IL 60126-5168, 1150 S EUCLID AVE is on the left.

If you reach Fillmore St you've gone a little too far.

Use of directions and maps is subject to our Terms of Use. We don't guarantee accuracy, route conditions or usability. You assume all risk of use.

YOUR TRIP TO:

8200 W Roosevelt Rd, Forest Park, IL, 60130-2528

21 MIN | 12.6 MI

Est. fuel cost: $1.29

Trip time based on traffic conditions as of 2:23 PM on February 23, 2018. Current Traffic: Moderate

Print a full health report of your car with HUM vehicle diagnostics (800) 906-2501

1. Start out going south on S Finley Rd toward IL-56/Butterfield Rd.

Then 0.53 miles — 0.63 total miles

2. Turn left onto Butterfield Rd/IL-56.

Butterfield Rd is 0.2 miles past Brook Dr.

If you reach Branding Ave you've gone about 0.1 miles too far.

Then 0.47 miles — 1.00 total miles

3. Turn slight right onto ramp.

Then 0.20 miles — 1.19 total miles

4. Keep right at the fork in the ramp.

Then 0.11 miles — 1.30 total miles

5. Turn right onto County Hwy-9/Highland Ave.

Then 0.18 miles — 1.48 total miles

6. Merge onto I-88 E/Chicago-Kansas City Expressway E/Ronald Reagan Memorial Tollway E via the ramp on the left toward **Chicago** (Portions toll).

If you are on Highland Ave and reach 31st St you've gone about 0.1 miles too far.

Then 4.26 miles — 5.71 total miles

7. Keep left to take Chicago-Kansas City Expressway E toward I-290/Chicago/Rockford/I-294 N/O'Hare/Milwaukee (Portions toll).

Then 5.78 miles — 11.49 total miles

8. Take EXIT 20 toward IL-171/1st Ave.

Then 0.16 miles — 11.68 total miles

9. Merge onto Bataan Dr.

Then 0.07 miles — 11.72 total miles

10. Turn right onto S 1st Ave/IL-171.

S 1st Ave is just past S 2nd Ave.

If you reach I-290 E you've gone about 0.1 miles too far.

Then 0.46 miles — 12.18 total miles

11. Turn left onto Roosevelt Rd.

Roosevelt Rd is 0.1 miles past Fillmore St.

If you are on IL-171 and reach 13th St you've gone about 0.1 miles too far.

Then 0.40 miles — 12.58 total miles

12. 8200 W Roosevelt Rd, Forest Park, IL 60130-2528, 8200 W ROOSEVELT RD is on the left.

If you reach Des Plaines Ave you've gone about 0.3 miles too far.

Use of directions and maps is subject to our Terms of Use. We don't guarantee accuracy, route conditions or usability. You assume all risk of use.

YOUR TRIP TO:

2000 W Lake St, Hanover Park, IL, 60133-4302

21 MIN | 19.2 MI

Est. fuel cost: $1.98

Trip time based on traffic conditions as of 2:24 PM on February 23, 2018. Current Traffic: Light

Print a full health report of your car with HUM vehicle diagnostics (800) 986-2501

1. Start out going south on S Finley Rd.

Then 0.48 miles — 0.48 total miles

2. Turn right onto IL-56/Butterfield Rd.

IL-56 is 0.2 miles past Brook Dr.

Then 0.10 miles — 0.58 total miles

3. Merge onto I-355 N/Veterans Memorial Tollway N toward Northwest Suburbs (Portions toll).

Then 6.22 miles — 6.80 total miles

4. Keep right to take I-355 N toward CASH (Portions toll).

Then 3.41 miles — 10.21 total miles

5. I-355 N becomes I-290 W.

Then 0.81 miles — 11.01 total miles

6. Merge onto IL-390 W/Elgin Ohare Expy W via EXIT 5 (Portions toll).

Then 7.08 miles — 18.09 total miles

7. Merge onto E Lake St/US-20 W.

Then 1.13 miles — 19.22 total miles

8. 2000 W Lake St, Hanover Park, IL 60133-4302, 2000 W LAKE ST is on the left.

Your destination is 0.2 miles past Church St.

If you reach Center Ave you've gone about 0.2 miles too far.

Use of directions and maps is subject to our Terms of Use. We don't guarantee accuracy, route conditions or usability. You assume all risk of use.

YOUR TRIP TO:

535 S Elm St, Itasca, IL, 60143-2187

16 MIN | 11.5 MI

Est. fuel cost: $1.18

Trip time based on traffic conditions as of 2:25 PM on February 21, 2018. Current Traffic: Light

Print a full health report of your car with HUM vehicle diagnostics (800) 906-2501

1. Start out going south on S Finley Rd.
   Then 0.48 miles — 0.48 total miles
2. Turn right onto IL-56/Butterfield Rd.
   IL-56 is 0.2 miles past Brook Dr.
   Then 0.10 miles — 0.56 total miles
3. Merge onto I-355 N/Veterans Memorial Tollway N toward **Northwest Suburbs** (Portions toll).
   Then 8.22 miles — 8.80 total miles
4. Keep right to take I-355 N toward **CASH** (Portions toll).
   Then 1.92 miles — 8.71 total miles
5. Take the US-20/Lake St exit, EXIT 31.
   Then 0.44 miles — 9.15 total miles
6. Turn right onto Lake St/US-20 E.
   Then 0.10 miles — 9.25 total miles
7. Take the 1st left onto Rohlwing Rd/IL-53.
   If you are on W Lake St and reach N Central Ct you've gone about 0.1 miles too far.
   Then 0.57 miles — 9.83 total miles
8. Turn right onto W Bloomingdale Rd.
   W Bloomingdale Rd is 0.1 miles past Itasca Pl.
   If you are on IL-53 and reach Shelley Dr you've gone about 0.3 miles too far.
   Then 1.18 miles — 11.01 total miles
9. Turn right onto S Walnut St.
   S Walnut St is just past S Maple St.
   If you are on E Bloomingdale Rd and reach S Elm St you've gone a little too far.
   Then 0.33 miles — 11.35 total miles
10. Turn left onto E George St.
    Then 0.06 miles — 11.41 total miles
11. Take the 1st right onto S Elm St.
    If you reach S Rush St you've gone about 0.1 miles too far.
    Then 0.07 miles — 11.48 total miles
12. 535 S Elm St, Itasca, IL 60143-2187, 535 S ELM ST.
    If you reach the end of S Elm St you've gone a little too far.

Use of directions and maps is subject to our Terms of Use. We don't guarantee accuracy, route conditions or usability. You assume all risk of use.

YOUR TRIP TO:

2100 S Finley Rd, Lombard, IL, 60148-4830

2 MIN | 1.0 MI

Est. fuel cost: $0.11

Trip time based on traffic conditions as of 2:28 PM on February 23, 2018. Current Traffic: Light

Print a full health report of your car with HUM vehicle diagnostics (800) 906-2501

1. Start out going south on S Finley Rd toward Brook Dr.

Then 0.28 miles — 0.28 total miles

2. Make a U-turn at Brook Dr onto S Finley Rd.

If you reach IL-56 you've gone about 0.2 miles too far.

Then 0.67 miles — 0.98 total miles

3. Make a U-turn at Foxworth Blvd onto S Finley Rd.

Then 0.07 miles — 1.03 total miles

4. 2100 S Finley Rd, Lombard, IL 60148-4830, 2100 S FINLEY RD is on the left.

Your destination is just past Foxworth Blvd.

If you reach 22nd St you've gone a little too far.

Use of directions and maps is subject to our Terms of Use. We don't guarantee accuracy, route conditions or usability. You assume all risk of use.

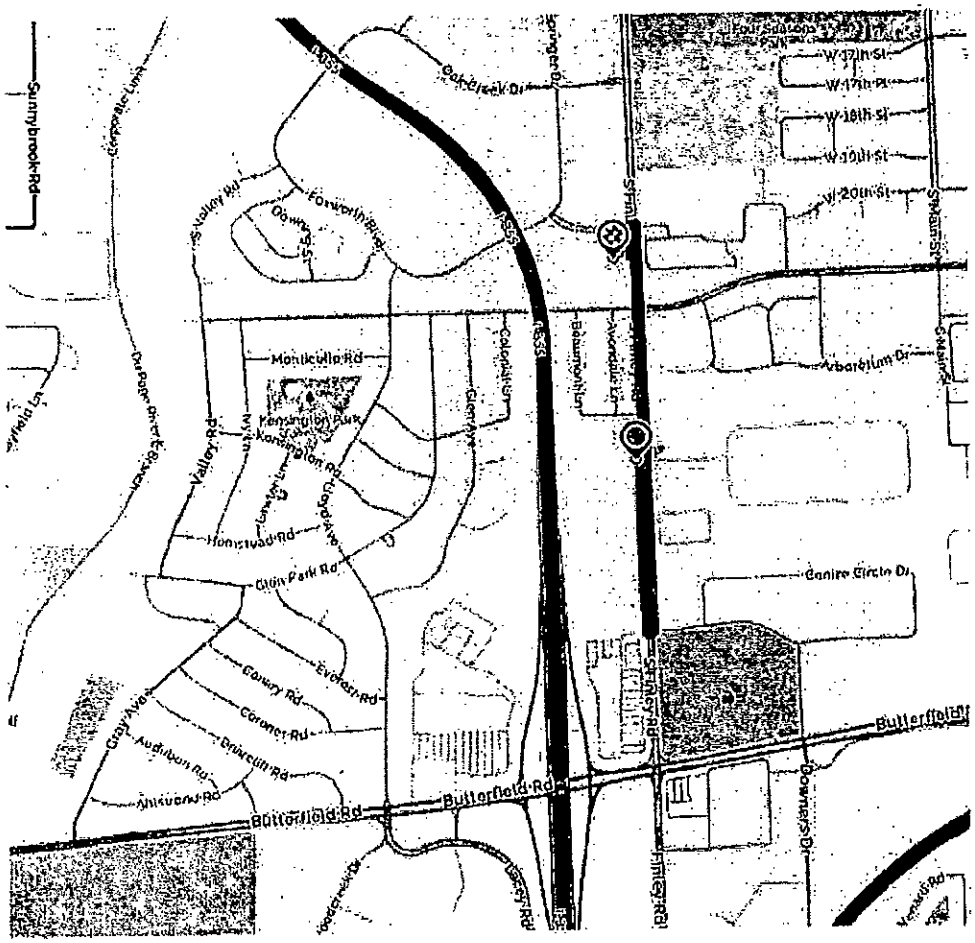
Sunnybrook Rd
Oak Brook Dr
Foxworth Blvd
Montclaire Rd
Kensington Park
Kensington Rd
Valley Rd
Homestead Rd
Glen Park Rd
Everest Rd
Canary Rd
Cormer Rd
Brincliff Rd
Audubon Rd
Gray Ave
Butterfield Rd
Butterfield Rd
Butterfield Rd
Finley Rd
Finley Rd
Arboretum Dr
Centre Circle Dr
W 17th St
W 17th Pl
W 18th St
W 19th St
W 20th St
Stuart St
Cleaver St
Cowman St
Cleveland Ln
Glenwood Ln
Baumann Ln
Wyndham Ln
Lexington Ln
Lawton Ln
Lancaster Ln
Wheaton Ln
Wheaton Rd
Dupage River Trail
Lake Lombard
Lake Lombard Dr
Lake Lombard Ln
Lake Lombard Rd
Lake Lombard Ln
Lake Lombard Rd
Lake Lombard Ln
Lake Lombard Rd

YOUR TRIP TO:

2901 Wolf Rd, Westchester, IL, 60154-5623

15 MIN | 7.5 MI

Est. fuel cost: $0.78

Trip time based on traffic conditions as of 2:27 PM on February 23, 2018. Current Traffic: Light

Print a full health report of your car with HUM vehicle diagnostics (800) 906-2501

1. Start out going south on S Finley Rd toward IL-56/Butterfield Rd.

Then 0.53 miles — 0.53 total miles

2. Turn left onto Butterfield Rd/IL-56.

Butterfield Rd is 0.2 miles past Brook Dr.

If you reach Branding Ave you've gone about 0.1 miles too far.

Then 0.47 miles — 1.00 total miles

3. Turn slight right onto ramp.

Then 0.20 miles — 1.19 total miles

4. Keep right at the fork in the ramp.

Then 0.11 miles — 1.30 total miles

5. Turn right onto County Hwy-9/Highland Ave.

Then 0.27 miles — 1.57 total miles

6. Turn left onto 31st St/County Hwy-34. Continue to follow County Hwy-34.

County Hwy-34 is 0.2 miles past Frontage Rd.

If you are on County Hwy-9 and reach Braemoor Dr you've gone about 0.2 miles too far.

Then 4.96 miles — 6.54 total miles

7. County Hwy-34 becomes 31st St.

Then 0.73 miles — 7.27 total miles

8. Turn left onto Wolf Rd.

Wolf Rd is 0.5 miles past Bluebird Trl.

If you reach Westminster Dr you've gone about 0.2 miles too far.

Then 0.26 miles — 7.53 total miles

9. 2901 Wolf Rd, Westchester, IL 60154-5623, 2901 WOLF RD is on the left.

If you reach Regency Dr you've gone a little too far.

Use of directions and maps is subject to our Terms of Use. We don't guarantee accuracy, route conditions or usability. You assume all risk of use.

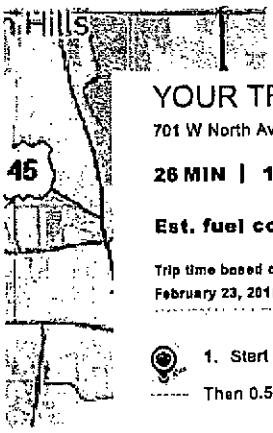

YOUR TRIP TO:

701 W North Ave, Melrose Park, IL, 60160-1612

26 MIN | 14.6 MI

Est. fuel cost: $1.51

Trip time based on traffic conditions as of 2:48 PM on February 23, 2018. Current Traffic: Moderate

Print a full health report of your car with HUM vehicle diagnostics (800) 905-2501

1. Start out going **south** on S Finley Rd toward IL-56/Butterfield Rd.

Then 0.53 miles — 0.53 total miles

2. Turn **left** onto Butterfield Rd/IL-56.

Butterfield Rd is 0.2 miles past Brook Dr.

If you reach Branding Ave you've gone about 0.1 miles too far.

Then 0.47 miles — 1.00 total miles

3. Turn **slight right** onto ramp.

Then 0.20 miles — 1.19 total miles

4. Keep **right** at the fork in the ramp.

Then 0.11 miles — 1.30 total miles

5. Turn **right** onto County Hwy-9/Highland Ave.

Then 0.16 miles — 1.46 total miles

6. Merge onto I-88 E/Chicago-Kansas City Expressway E/Ronald Reagan Memorial Tollway E via the ramp on the **left** toward **Chicago** (Portions toll).

If you are on Highland Ave and reach 31st St you've gone about 0.1 miles too far.

Then 4.25 miles — 5.71 total miles

7. Keep **left** to take Chicago-Kansas City Expressway E toward **I-290/Chicago/Rockford/I-294 N/O'Hare/Milwaukee** (Portions toll).

Then 5.78 miles — 11.49 total miles

8. Take EXIT 20 toward **IL-171/1st Ave**.

Then 0.16 miles — 11.66 total miles

9. Merge onto Bataan Dr.

Then 0.07 miles — 11.72 total miles

10. Take the **1st left** onto S 1st Ave/IL-171.

S 1st Ave is just past S 2nd Ave.

If you reach I-290 E you've gone about 0.1 miles too far.

Then 2.59 miles — 14.31 total miles

11. Turn **left** onto W North Ave/IL-64.

W North Ave is 0.4 miles past Braddock Dr.

If you are on IL-171 and reach River Rd you've gone about 0.5 miles too far.

Then 0.32 miles — 14.63 total miles

12. 701 W North Ave, Melrose Park, IL 60160-1612, 701 W NORTH AVE is on the **left**.

Your destination is just past N 5th Ave.

If you reach Riverwoods Dr you've gone a little too far.

YOUR TRIP TO:

323 Oak Ridge Ave, Hillside, IL, 60162-2019

16 MIN | 9.8 MI

Est. fuel cost: $1.01

Trip time based on traffic conditions as of 2:49 PM on February 23, 2018. Current Traffic: Moderate

Print a full health report of your car with HUM vehicle diagnostics (800) 966-2501

1. Start out going south on S Finley Rd toward IL-56/Butterfield Rd.

Then 0.53 miles — 0.53 total miles

2. Turn left onto Butterfield Rd/IL-56.

Butterfield Rd is 0.2 miles past Brook Dr.

If you reach Branding Ave you've gone about 0.1 miles too far.

Then 0.47 miles — 1.00 total miles

3. Turn slight right onto ramp.

Then 0.20 miles — 1.19 total miles

4. Keep right at the fork in the ramp.

Then 0.11 miles — 1.30 total miles

5. Turn right onto County Hwy-9/Highland Ave.

Then 0.16 miles — 1.46 total miles

6. Merge onto I-66 E/Chicago-Kansas City Expressway E/Ronald Reagan Memorial Tollway E via the ramp on the left toward Chicago (Portions toll).

If you are on Highland Ave and reach 31st St you've gone about 0.1 miles too far.

Then 4.25 miles — 5.71 total miles

7. Keep left to take I-66 E/Chicago-Kansas City Expressway E/Ronald Reagan Memorial Tollway E toward I-290/Chicago/Rockford/I-294 N/O'Hare/Milwaukee (Portions toll).

Then 1.88 miles — 7.59 total miles

8. Merge onto S Mannheim Rd/US-45 S/US-20 E/US-12 E.

Then 1.87 miles — 9.46 total miles

9. Turn right onto May St.

May St is just past East Ave.

If you are on S Mannheim Rd and reach Roosevelt Rd you've gone a little too far.

Then 0.25 miles — 9.71 total miles

10. Take the 2nd right onto East Ave.

East Ave is just past Center St.

Then 0.05 miles — 9.76 total miles

11. 323 Oak Ridge Ave, Hillside, IL 60162-2019, 323 OAK RIDGE AVE.

Your destination is at the end of East Ave.

Use of directions and maps is subject to our Terms of Use. We don't guarantee accuracy, route conditions or usability. You assume all risk of use.

YOUR TRIP TO:

4600 Frontage Rd

16 MIN | 10.3 MI

Est. fuel cost: $1.06

Trip time based on traffic conditions as of 2:50 PM on February 23, 2018. Current Traffic: Light

Print a full health report of your car with HUM vehicle diagnostics (800) 906-2501

1. Start out going south on S Finley Rd toward IL-56/Butterfield Rd.
   Then 0.53 miles — 0.53 total miles

2. Turn left onto Butterfield Rd/IL-56.
   Butterfield Rd is 0.2 miles past Brook Dr.
   If you reach Branding Ave you've gone about 0.1 miles too far.
   Then 0.47 miles — 1.00 total miles

3. Turn slight right onto ramp.
   Then 0.20 miles — 1.19 total miles

4. Keep right at the fork in the ramp.
   Then 0.11 miles — 1.30 total miles

5. Turn right onto County Hwy-9/Highland Ave.
   Then 0.16 miles — 1.46 total miles

6. Merge onto I-88 E/Chicago-Kansas City Expressway E/Ronald Reagan Memorial Tollway E via the ramp on the left toward Chicago (Portions toll).
   If you are on Highland Ave and reach 31st St you've gone about 0.1 miles too far.
   Then 4.25 miles — 5.71 total miles

7. Keep left to take I-88 E/Chicago-Kansas City Expressway E/Ronald Reagan Memorial Tollway E toward I-290/Chicago/Rockford/I-294 N/O'Hare/Milwaukee (Portions toll).
   Then 1.88 miles — 7.59 total miles

8. Take the US-12/US-20/US-45/Mannheim Rd/I-290 E exit toward Chicago.
   Then 1.28 miles — 8.88 total miles

9. Keep left at the fork in the ramp.
   Then 0.31 miles — 9.19 total miles

10. Merge onto US-45 N/US-20 W/US-12 W/S Mannheim Rd via EXIT 17B.
    Then 0.28 miles — 9.47 total miles

11. Turn left onto Frontage Rd.
    If you are on N Mannheim Rd and reach Congress St you've gone a little too far.
    Then 0.82 miles — 10.29 total miles

12. 4600 Frontage Rd, Hillside, IL 60162-1761, 4600 FRONTAGE RD is on the left.
    Your destination is just past Hillside Dr.
    If you reach N Jackson Blvd you've gone about 0.1 miles too far.

Use of directions and maps is subject to our Terms of Use. We don't guarantee accuracy, route conditions or usability. You assume all risk of use.

YOUR TRIP TO:

480 N Wolf Rd, Northlake, IL, 60164-1658

23 MIN | 12.0 MI

Est. fuel cost: $1.23

Trip time based on traffic conditions as of 2:52 PM on February 23, 2018. Current Traffic: Moderate

Print a full health report of your car with HUM vehicle diagnostics (800) 986-2501

1. Start out going **south** on S Finley Rd toward IL-56/Butterfield Rd.

Then 0.53 miles — 0.53 total miles

2. Turn **left** onto Butterfield Rd/IL-56.

Butterfield Rd is 0.2 miles past Brook Dr.

If you reach Branding Ave you've gone about 0.1 miles too far.

Then 0.47 miles — 1.00 total miles

3. Turn **slight right** onto ramp.

Then 0.28 miles — 1.19 total miles

4. Keep **right** at the fork in the ramp.

Then 0.11 miles — 1.30 total miles

5. Turn **right** onto County Hwy-9/Highland Ave.

Then 0.16 miles — 1.46 total miles

6. Merge onto I-88 E/Chicago-Kansas City Expressway E/Ronald Reagan Memorial Tollway E via the ramp on the **left** toward **Chicago** (Portions toll).

If you are on Highland Ave and reach 31st St you've gone about 0.1 miles too far.

Then 4.25 miles — 5.71 total miles

7. Keep **left** to take I-88 E/Chicago-Kansas City Expressway E/Ronald Reagan Memorial Tollway E toward **I-290/Chicago/Rockford/I-294 N/O'Hare/Milwaukee** (Portions toll).

Then 1.19 miles — 6.90 total miles

8. Take the exit toward **I-290 W/Rockford.**

Then 0.09 miles — 6.99 total miles

9. Keep **straight** to take the ramp toward **I-290 W/Rockford.**

Then 0.03 miles — 7.02 total miles

10. Keep **straight** to take the ramp toward **I-290 W/Rockford.**

Then 0.22 miles — 7.25 total miles

11. Keep **straight** to take the ramp toward **I-290 W/Rockford.**

Then 0.01 miles — 7.26 total miles

12. Keep **straight** to take the ramp toward **I-290 W/Rockford.**

Then 0.01 miles — 7.26 total miles

13. Keep **straight** to take the ramp toward **I-290 W/Rockford.**

Then 0.01 miles — 7.29 total miles

14. Keep **straight** to take the ramp toward **I-290 W/Rockford.**

Then 0.14 miles — 7.43 total miles

YOUR TRIP TO:

1545 Berrington Rd, Hoffman Estates, IL, 60169-1018

29 MIN | 21.8 MI

Est. fuel cost: $1.60

Trip time based on traffic conditions as of 2:55 PM on February 23, 2018. Current Traffic: Light

Print a full health report of your car with HUM vehicle diagnostics (800) 906-2501

1. Start out going **south** on S Finley Rd.

Then 0.48 miles — 0.48 total miles

2. Turn right onto IL-56/Butterfield Rd.
IL-56 is 0.2 miles past Brook Dr.

Then 0.10 miles — 0.58 total miles

3. Merge onto I-355 N/Veterans Memorial Tollway N toward **Northwest Suburbs** (Portions toll).

Then 8.22 miles — 6.80 total miles

4. Keep right to take I-355 N toward **CASH** (Portions toll).

Then 3.41 miles — 10.21 total miles

5. I-355 N becomes I-290 W.

Then 4.63 miles — 14.84 total miles

6. Take the **IL-72/Higgins Rd** exit, EXIT 1B, toward **Woodfield Rd/IL-58/Golf Rd.**

Then 0.38 miles — 15.22 total miles

7. Keep left to take the **IL-72/Higgins Rd** ramp toward **University of Phoenix.**

Then 0.02 miles — 15.24 total miles

8. Turn left onto E Higgins Rd/IL-72.

Then 0.69 miles — 15.93 total miles

9. Keep left at the fork to continue on E Higgins Rd/IL-72.

Then 2.85 miles — 18.77 total miles

10. Turn slight left onto W Golf Rd/IL-58.
If you reach Jones Rd you've gone about 0.2 miles too far.

Then 2.51 miles — 21.29 total miles

11. Turn right onto Barrington Rd.
Barrington Rd is 0.3 miles past N Knollwood Dr.

Then 0.37 miles — 21.65 total miles

12. Turn right onto W Higgins Rd.
If you reach Old Higgins Rd you've gone about 0.3 miles too far.

Then 0.13 miles — 21.78 total miles

13. 1545 Barrington Rd, Hoffman Estates, IL 60169-1018, 1545 BARRINGTON RD.

Use of directions and maps is subject to our Terms of Use. We don't guarantee accuracy, route conditions or usability. You assume all risk of use.

YOUR TRIP TO:

31 W Central Ave, Roselle, IL, 60172-1903

19 MIN | 13.5 MI

Est. fuel cost: $1.40

Trip time based on traffic conditions as of 2:56 PM on February 23, 2018. Current Traffic: Light

Print a full health report of your car with HUM vehicle diagnostics (800) 906-2501

1. Start out going south on S Finley Rd.

Then 0.48 miles — 0.48 total miles

2. Turn right onto IL-56/Butterfield Rd.

IL-56 is 0.2 miles past Brook Dr.

Then 0.10 miles — 0.58 total miles

3. Merge onto I-355 N/Veterans Memorial Tollway N toward Northwest Suburbs (Portions toll).

Then 6.22 miles — 6.80 total miles

4. Keep right to take I-355 N toward CASH (Portions toll).

Then 1.92 miles — 8.71 total miles

5. Take the US-20/Lake St exit, EXIT 31.

Then 0.44 miles — 9.15 total miles

6. Turn left onto US-20 W/Lake St.

Then 2.53 miles — 11.68 total miles

7. Turn right onto N Bloomingdale Rd/County Hwy-4. Continue to follow County Hwy-4.

County Hwy-4 is 0.1 miles past Ridge Ave.

If you are on W Lake St and reach N Maple Ave you've gone about 0.1 miles too far.

Then 1.40 miles — 13.08 total miles

8. Stay straight to go onto S Roselle Rd/County Hwy-4.

Then 0.40 miles — 13.48 total miles

9. Turn left onto Central Ave.

Central Ave is just past Clara Dr.

If you are on County Hwy-4 and reach W Irving Park Rd you've gone a little too far.

Then 0.07 miles — 13.55 total miles

10. 31 W Central Ave, Roselle, IL 60172-1903, 31 W CENTRAL AVE is on the left.

If you reach Hill St you've gone about 0.1 miles too far.

Use of directions and maps is subject to our Terms of Use. We don't guarantee accuracy, route conditions or usability. You assume all risk of use.

YOUR TRIP TO:

850 Dunham Rd, Saint Charles, IL, 60174

30 MIN | 19.2 MI

Est. fuel cost: $1.97

Trip time based on traffic conditions as of 3:09 PM on February 23, 2018. Current Traffic: Light

Print a full health report of your car with HUM vehicle diagnostics (800) 906-2501

1. Start out going south on S Finley Rd.

Then 0.48 miles — 0.48 total miles

2. Turn right onto IL-56/Butterfield Rd.

IL-56 is 0.2 miles past Brook Dr.

Then 0.10 miles — 0.68 total miles

3. Merge onto I-355 N/Veterans Memorial Tollway N toward **Northwest Suburbs** (Portions toll).

Then 4.91 miles — 5.50 total miles

4. Take the IL-64/North Ave exit, EXIT 27.

Then 0.30 miles — 5.79 total miles

5. Keep left to take the ramp toward **Glendale Hts/Carol Stream**.

Then 0.06 miles — 5.85 total miles

6. Turn left onto IL-64/North Ave. Continue to follow North Ave.

Then 11.01 miles — 16.86 total miles

7. North Ave becomes E Main St/IL-64.

Then 1.95 miles — 18.81 total miles

8. Turn right onto Dunham Rd.

Dunham Rd is 0.2 miles past Fieldgate Dr.

If you reach Surrey Woods Dr you've gone about 0.1 miles too far.

Then 0.35 miles — 19.18 total miles

9. 850 Dunham Rd, Saint Charles, IL 60174, 850 DUNHAM RD is on the left.

Your destination is just past Fairfax Rd.

If you reach Fighting Saints Ln you've gone about 0.1 miles too far.

Use of directions and maps is subject to our Terms of Use. We don't guarantee accuracy, route conditions or usability. You assume all risk of use.

YOUR TRIP TO:

928 Joliet St

21 MIN | 12.0 MI

Est. fuel cost: $1.23

Trip time based on traffic conditions as of 3:10 PM on February 23, 2018. Current Traffic: Light

Print a full health report of your car with HUM vehicle diagnostics (800) 906-2501

1. Start out going south on S Finley Rd.

Then 0.48 miles — 0.48 total miles

2. Turn right onto IL-56/Butterfield Rd.

IL-56 is 0.2 miles past Brook Dr.

Then 7.41 miles — 7.90 total miles

3. Turn right onto Winfield Rd/County Hwy-13.

Winfield Rd is 0.7 miles past Madison St.

If you reach Blackwell Forest Preserve you've gone about 0.4 miles too far.

Then 0.92 miles — 8.82 total miles

4. Take the 2nd left onto Purnell Rd.

Purnell Rd is just past Mack Rd.

If you reach Swan Lake Dr you've gone about 0.3 miles too far.

Then 1.31 miles — 10.13 total miles

5. Turn right onto Gerys Mill Rd.

Then 0.27 miles — 10.40 total miles

6. Turn sharp left onto Roosevelt Rd/IL-38.

If you reach Morningside Dr you've gone about 0.1 miles too far.

Then 1.27 miles — 11.67 total miles

7. Turn right onto Joliet St.

Joliet St is 0.2 miles past Bishop St.

If you are on W Roosevelt Rd and reach Pearl Rd you've gone about 0.3 miles too far.

Then 0.30 miles — 11.97 total miles

8. 928 Joliet St, West Chicago, IL 60185-3725, 928 JOLIET ST.

Your destination is just past Glen St.

If you reach E Forest Ave you've gone a little too far.

Use of directions and maps is subject to our Terms of Use. We don't guarantee accuracy, route conditions or usability. You assume all risk of use.

YOUR TRIP TO:

201 W North Ave, West Chicago, IL, 60185-6224

23 MIN | 15.0 MI

Est. fuel cost: $1.54

Trip time based on traffic conditions as of 9:11 PM on February 23, 2018. Current Traffic: Light

Print a full health report of your car with HUM vehicle diagnostics (800) 906-2501

1. Start out going south on S Finley Rd.
   Then 0.46 miles ---------- 0.46 total miles

2. Turn right onto IL-56/Butterfield Rd.
   IL-56 is 0.2 miles past Brook Dr.
   Then 0.10 miles ---------- 0.56 total miles

3. Merge onto I-355 N/Veterans Memorial Tolliwey N toward Northwest Suburbs (Portions toll).
   Then 4.91 miles ---------- 5.50 total miles

4. Take the IL-64/North Ave exit, EXIT 27.
   Then 0.30 miles ---------- 5.79 total miles

5. Keep left to take the ramp toward Glendale Hts/Carol Stream.
   Then 0.06 miles ---------- 5.85 total miles

6. Turn left onto IL-64/North Ave.
   Then 9.14 miles ---------- 15.00 total miles

7. 201 W North Ave, West Chicago, IL 60185-6224, 201 W NORTH AVE is on the left.
   Your destination is just past Teresa Way.

   If you reach Atlantic Dr you've gone about 0.3 miles too far.

Use of directions and maps is subject to our Terms of Use. We don't guarantee accuracy, route conditions or usability. You assume all risk of use.

YOUR TRIP TO:

400 N County Farm Rd, Wheaton, IL, 60187-3908

18 MIN | 8.6 MI

Est. fuel cost: $0.88

Trip time based on traffic conditions as of 3:11 PM on February 23, 2018. Current Traffic: Moderate

Print a full health report of your car with HUM vehicle diagnostics (800) 906-2501

1. Start out going south on S Finley Rd.

Then 0.48 miles — 0.48 total miles

2. Turn right onto IL-56/Butterfield Rd.

IL-56 is 0.2 miles past Brook Dr.

Then 0.10 miles — 0.58 total miles

3. Merge onto I-355 N/Veterans Memorial Tollway N toward Northwest Suburbs (Portions toll).

Then 1.59 miles — 2.17 total miles

4. Take the IL-38/Roosevelt Rd exit.

Then 0.42 miles — 2.59 total miles

5. Keep left to take the ramp toward Glen Ellyn/Wheaton.

Then 0.03 miles — 2.62 total miles

6. Turn left onto IL-38/Roosevelt Rd.

Then 5.29 miles — 7.91 total miles

7. Turn right onto S County Farm Rd.

S County Farm Rd is 0.2 miles past S Fapp Cir.

If you reach Shaffner Rd you've gone about 0.1 miles too far.

Then 0.65 miles — 8.55 total miles

8. 400 N County Farm Rd, Wheaton, IL 60187-3908, 480 N COUNTY FARM RD is on the left.

Your destination is just past Dupage County Fairgrounds.

If you are on County Farm Rd and reach Evelyn Ave you've gone about 0.3 miles too far.

Use of directions and maps is subject to our Terms of Use. We don't guarantee accuracy, route conditions or usability. You assume all risk of use.

YOUR TRIP TO:

1325 Manchester Rd, Wheaton, IL, 60187-4760

16 MIN | 7.5 MI

Est. fuel cost: $0.77

Trip time based on traffic conditions as of 3:12 PM on February 23, 2018. Current Traffic: Moderate

Print a full health report of your car with HUM vehicle diagnostics (800) 906-2501

1. Start out going south on S Finley Rd.

Then 0.48 miles — 0.46 total miles

2. Turn right onto IL-56/Butterfield Rd.

IL-56 is 0.2 miles past Brook Dr.

Then 0.10 miles — 0.58 total miles

3. Merge onto I-355 N/Veterans Memorial Tollway N toward **Northwest Suburbs** (Portions toll).

Then 1.59 miles — 2.17 total miles

4. Take the **IL-38/Roosevelt Rd** exit.

Then 0.42 miles — 2.59 total miles

5. Keep left to take the ramp toward **Glen Ellyn/Wheaton.**

Then 0.03 miles — 2.62 total miles

6. Turn left onto IL-38/Roosevelt Rd.

Then 3.68 miles — 6.30 total miles

7. Turn right onto S West St.

S West St is just past S Wheaton Ave.

If you reach Sunnyside Ave you've gone about 0.2 miles too far.

Then 0.37 miles — 6.67 total miles

8. Turn left onto W Liberty Dr.

W Liberty Dr is just past W Willow Ave.

If you reach W Front St you've gone a little too far.

Then 0.30 miles — 6.97 total miles

9. Turn right onto Bridge St.

Bridge St is just past Illinois Prairie Path.

If you are on Commerce Dr and reach N Gables Blvd you've gone about 0.3 miles too far.

Then 0.14 miles — 7.11 total miles

10. Bridge St becomes Manchester Rd.

Then 0.41 miles — 7.51 total miles

11. 1325 Manchester Rd, Wheaton, IL 60187-4760, 1325 MANCHESTER RD is on the left.

Your destination is just past N Woodlawn St.

If you reach N Dorchester Ave you've gone a little too far.

Use of directions and maps is subject to our Terms of Use. We don't guarantee accuracy, route conditions or usability. You assume all risk of use.

YOUR TRIP TO:

2180 Manchester Rd, Wheaton, IL, 60187-4580

17 MIN | 8.4 MI

Est. fuel cost: $0.86

Trip time based on traffic conditions as of 3:12 PM on February 23, 2018. Current Traffic: Moderate

Print a full health report of your car with HUM vehicle diagnostics (800) 906-2501

1. Start out going south on S Finley Rd.

Then 0.48 miles — 0.46 total miles

2. Turn right onto IL-56/Butterfield Rd.

IL-56 is 0.2 miles past Brook Dr.

Then 8.10 miles — 0.58 total miles

3. Merge onto I-355 N/Veterans Memorial Tollway N toward **Northwest Suburbs** (Portions toll).

Then 1.58 miles — 2.17 total miles

4. Take the IL-38/Roosevelt Rd exit.

Then 0.42 miles — 2.59 total miles

5. Keep left to take the ramp toward **Glen Ellyn/Wheaton**.

Then 0.03 miles — 2.62 total miles

6. Turn left onto IL-38/Roosevelt Rd.

Then 5.29 miles — 7.91 total miles

7. Turn right onto S County Farm Rd.

S County Farm Rd is 0.2 miles past S Fapp Cir.

If you reach Shaffner Rd you've gone about 0.1 miles too far.

Then 0.44 miles — 8.35 total miles

8. Turn right onto Manchester Rd.

Manchester Rd is 0.1 miles past S Fapp Cir.

If you are on N County Farm Rd and reach Dupage County Fairgrounds you've gone about 0.1 miles too far.

Then 0.05 miles — 8.39 total miles

9. 2180 Manchester Rd, Wheaton, IL 60187-4580, 2180 MANCHESTER RD is on the left.

If you reach Page St you've gone about 0.1 miles too far.

Use of directions and maps is subject to our Terms of Use. We don't guarantee accuracy, route conditions or usability. You assume all risk of use.

YOUR TRIP TO:

110 Windsor Park Dr, Carol Stream, IL, 60188-1986

18 MIN | 11.1 MI

Est. fuel cost: $1.15

Trip time based on traffic conditions as of 3:12 PM on February 23, 2018. Current Traffic: Moderate

Print a full health report of your car with HUM vehicle diagnostics (800) 906-2501

1. Start out going south on S Finley Rd.
   Then 0.48 miles — 0.48 total miles

2. Turn right onto IL-56/Butterfield Rd.
   IL-56 is 0.2 miles past Brook Dr.
   Then 0.10 miles — 0.58 total miles

3. Merge onto I-355 N/Veterans Memorial Tollway N toward Northwest Suburbs (Portions toll).
   Then 4.91 miles — 5.50 total miles

4. Take the IL-64/North Ave exit, EXIT 27.
   Then 0.30 miles — 5.79 total miles

5. Keep left to take the ramp toward Glendale Hts/Carol Stream.
   Then 0.06 miles — 5.85 total miles

6. Turn left onto IL-64/North Ave.
   Then 4.34 miles — 10.19 total miles

7. Turn left onto Gary Ave.
   Gary Ave is 0.4 miles past Alexandra Wsy.
   Then 0.27 miles — 10.46 total miles

8. Turn right onto Saint Charles Rd.
   Then 0.65 miles — 11.11 total miles

9. Take the 1st right onto Windsor Park Dr.
   Windsor Park Dr is 0.1 miles past Taylor Dr.

   If you reach Pleasant Hill Rd you've gone about 0.1 miles too far.
   Then 0.03 miles — 11.14 total miles

10. Take the 1st left to stay on Windsor Park Dr.
    If you are on Kensington Pl and reach Sherwood Dr you've gone about 0.1 miles too far.

11. 110 Windsor Park Dr, Carol Stream, IL 60188-1986, 110 WINDSOR PARK DR is on the left.

Use of directions and maps is subject to our Terms of Use. We don't guarantee accuracy, route conditions or usability. You assume all risk of use.

YOUR TRIP TO:

675 S Roselle Rd, Schaumburg, IL, 60193-3100

18 MIN | 16.1 MI

Est. fuel cost: $1.66

Trip time based on traffic conditions as of 3:14 PM on February 23, 2018. Current Traffic: Light

Print a full health report of your car with HUM vehicle diagnostics (800) 905-2501

1. Start out going south on S Finley Rd.

Then 0.46 miles ---------- 0.46 total miles

2. Turn right onto IL-56/Butterfield Rd.

IL-56 is 0.2 miles past Brook Dr.

Then 0.10 miles ---------- 0.56 total miles

3. Merge onto I-355 N/Veterans Memorial Tollway N toward **Northwest Suburbs** (Portions toll).

Then 6.22 miles ---------- 6.80 total miles

4. Keep right to take I-355 N toward **CASH** (Portions toll).

Then 3.41 miles ---------- 10.21 total miles

5. I-355 N becomes I-290 W.

Then 0.81 miles ---------- 11.01 total miles

6. Merge onto IL-390 W/Elgin Ohare Expy W via EXIT 6 (Portions toll).

Then 3.39 miles ---------- 14.40 total miles

7. Take the **Roselle Rd** exit.

Then 0.33 miles ---------- 14.73 total miles

8. Turn right onto S Roselle Rd.

If you reach IL-390 W you've gone about 0.2 miles too far.

Then 1.35 miles ---------- 16.06 total miles

9. 675 S Roselle Rd, Schaumburg, IL 60193-3100, 675 S ROSELLE RD is on the left.

Your destination is just past Omni Dr.

If you reach Windsor Dr you've gone a little too far.

Use of directions and maps is subject to our Terms of Use. We don't guarantee accuracy, route conditions or usability. You assume all risk of use.

YOUR TRIP TO:

350 W Schaumburg Rd, Schaumburg, IL, 60194-3400

22 MIN | 17.4 MI

Est. fuel cost: $1.79

Trip time based on traffic conditions as of 3:15 PM on February 23, 2018. Current Traffic: Light

Print a full health report of your car with HUM vehicle diagnostics (800) 906-2501

1. Start out going **south** on S Finley Rd.

Then 0.48 miles — 0.48 total miles

2. Turn **right** onto IL-56/Butterfield Rd.

IL-56 is 0.2 miles past Brook Dr.

Then 0.10 miles — 0.58 total miles

3. Merge onto I-355 N/Veterans Memorial Tollway N toward **Northwest Suburbs** (Portions toll).

Then 8.22 miles — 6.80 total miles

4. Keep **right** to take I-355 N toward **CASH** (Portions toll).

Then 3.41 miles — 10.21 total miles

5. I-355 N becomes I-290 W.

Then 0.81 miles — 11.01 total miles

6. Merge onto IL-390 W/Elgin Ohare Expy W via EXIT 5 (Portions toll).

Then 3.39 miles — 14.40 total miles

7. Take the **Roselle Rd** exit.

Then 0.33 miles — 14.73 total miles

8. Turn **right** onto S Roselle Rd.

If you reach IL-390 W you've gone about 0.2 miles too far.

Then 2.24 miles — 16.98 total miles

9. Turn **left** onto E Schaumburg Rd.

E Schaumburg Rd is just past Quindel Ave.

If you are on N Roselle Rd and reach Allerton Dr you've gone about 0.1 miles too far.

Then 0.42 miles — 17.39 total miles

10. 350 W Schaumburg Rd, Schaumburg, IL 60194-3400, 350 W SCHAUMBURG RD is on the **left**.

Your destination is just past Sumac Ln.

If you reach Branchwood Dr you've gone a little too far.

Use of directions and maps is subject to our Terms of Use. We don't guarantee accuracy, route conditions or usability. You assume all risk of use.

APPENDIX ATTACHMENT-18

YOUR TRIP TO:

625 N Harlem Ave, Oak Park, IL, 60302-1805

28 MIN | 14.6 MI

Est. fuel cost: $1.50

Trip time based on traffic conditions as of 3:15 PM on February 23, 2018. Current Traffic: Heavy

Print a full health report of your car with HUM vehicle diagnostics (800) 906-2501

1. Start out going south on S Finley Rd toward IL-56/Butterfield Rd.

Then 0.53 miles — 0.53 total miles

2. Turn left onto Butterfield Rd/IL-56.

Butterfield Rd is 0.2 miles past Brook Dr.

If you reach Branding Ave you've gone about 0.1 miles too far.

Then 0.47 miles — 1.00 total miles

3. Turn slight right onto ramp.

Then 0.20 miles — 1.19 total miles

4. Keep right at the fork in the ramp.

Then 0.11 miles — 1.30 total miles

5. Turn right onto County Hwy-9/Highland Ave.

Then 0.16 miles — 1.46 total miles

6. Merge onto I-99 E/Chicago-Kansas City Expressway E/Ronald Reagan Memorial Tollway E via the ramp on the left toward Chicago (Portions toll).

If you are on Highland Ave and reach 31st St you've gone about 0.1 miles too far.

Then 4.25 miles — 5.71 total miles

7. Keep left to take Chicago-Kansas City Expressway E toward I-290/Chicago/Rockford/I-294 N/O'Hare/Milwaukee (Portions toll).

Then 7.33 miles — 13.04 total miles

8. Take the IL-43/Harlem Ave exit, EXIT 21B, on the left.

Then 0.21 miles — 13.25 total miles

9. Turn left onto Harlem Ave/IL-43.

Then 1.33 miles — 14.58 total miles

10. 625 N Harlem Ave, Oak Park, IL 60302-1805, 625 N HARLEM AVE.

Your destination is just past Oak Ave.

If you reach Superior St you've gone a little too far.

Use of directions and maps is subject to our Terms of Use. We don't guarantee accuracy, route conditions or usability. You assume all risk of use.

YOUR TRIP TO:

1260 Franciscan Dr, Lemont, IL, 60439-3787

25 MIN | 17.2 MI

Est. fuel cost: $1.77

Trip time based on traffic conditions as of 3:19 PM on February 23, 2018. Current Traffic: Moderate

Print a full health report of your car with HUM vehicle diagnostics (800) 906-2501

1. Start out going south on S Finley Rd.
   Then 0.48 miles — 0.48 total miles
2. Turn right onto IL-56/Butterfield Rd.
   IL-56 is 0.2 miles past Brook Dr.
   Then 0.24 miles — 0.72 total miles
3. Merge onto I-355 S/Veterans Memorial Tollway S via the ramp on the left toward Joliet (Portions toll).
   Then 7.90 miles — 8.62 total miles
4. Keep right to take I-355 S/Veterans Memorial Tollway S toward Boughton Rd/CASH (Portions toll).
   Then 1.63 miles — 10.25 total miles
5. Merge onto I-55 N via EXIT 12A toward Chicago.
   Then 2.18 miles — 12.43 total miles
6. Take the Lemont Rd S exit, EXIT 271A.
   Then 0.31 miles — 12.74 total miles
7. Merge onto Lemont Rd.
   Then 2.78 miles — 15.52 total miles
8. Lemont Rd becomes State St.
   Then 0.04 miles — 15.56 total miles
9. Turn left onto E Illinois St.
   If you reach Cass St you've gone a little too far.
   Then 0.62 miles — 16.18 total miles
10. Turn slight right onto Main St.
    Main St is 0.1 miles past Catherine St.
    Then 0.79 miles — 16.97 total miles
11. Turn right onto Franciscan Dr.
    Franciscan Dr is 0.1 miles past Kottin Rd.
    If you are on Main St and reach Village Dr you've gone about 0.1 miles too far.
    Then 0.20 miles — 17.17 total miles
12. 1260 Franciscan Dr, Lemont, IL 60439-3787, 1260 FRANCISCAN DR is on the left.
    Your destination is just past Saint Clare Ct.
    If you reach Saint Anne Ct you've gone a little too far.

Use of directions and maps is subject to our Terms of Use. We don't guarantee accuracy, route conditions or usability. You assume all risk of use.

YOUR TRIP TO:

Lemont Nursing & Rehabilitation Center

22 MIN | 17.4 MI

Est. fuel cost: $1.79

Trip time based on traffic conditions as of 3:20 PM on February 23, 2018. Current Traffic: Light

Print a full health report of your car with HUM vehicle diagnostics (800) 906-2501

1. Start out going south on S Finley Rd.
   Then 0.48 miles — 0.48 total miles

2. Turn right onto IL-56/Butterfield Rd.
   IL-56 is 0.2 miles past Brook Dr.
   Then 0.24 miles — 0.72 total miles

3. Merge onto I-355 S/Veterans Memorial Tollway S via the ramp on the left toward Joliet (Portions toll).
   Then 7.90 miles — 8.62 total miles

4. Keep left to take I-355 S/Veterans Memorial Tollway S toward ELECTRONIC TOLL ONLY (Portions toll) (Electronic toll collection only).
   Then 5.34 miles — 13.96 total miles

5. Take the 127th St exit.
   Then 0.44 miles — 14.40 total miles

6. Keep left to take the ramp toward Lemont.
   Then 0.03 miles — 14.43 total miles

7. Turn left onto W 127th St (Portions toll).
   Then 2.22 miles — 16.65 total miles

8. Turn left onto Saint Vincents Dr.
   Saint Vincents Dr is 0.3 miles past Amber Dr.

   If you reach Archer Ave you've gone about 0.1 miles too far.
   Then 0.36 miles — 17.01 total miles

9. Turn right onto Covington Dr.
   Then 0.33 miles — 17.34 total miles

10. Turn left onto Walker Rd.
    Then 0.03 miles — 17.37 total miles

11. Lemont Nursing & Rehabilitation Center, 12450 WALKER RD.
    If you reach Amberwood Ln you've gone a little too far.

Use of directions and maps is subject to our Terms of Use. We don't guarantee accuracy, route conditions or usability. You assume all risk of use.

YOUR TRIP TO:

Meadowbrook Manor

19 MIN | 14.7 MI

Est. fuel cost: $1.52

Trip time based on traffic conditions as of 3:21 PM on February 23, 2018. Current Traffic: Light

Print a full health report of your car with HUM vehicle diagnostics (800) 906-2501

1. Start out going south on S Finley Rd.

Then 0.46 miles — 0.46 total miles

2. Turn right onto IL-56/Butterfield Rd.

IL-56 is 0.2 miles past Brook Dr.

Then 0.24 miles — 0.72 total miles

3. Merge onto I-355 S/Veterans Memorial Tollway S via the ramp on the left toward Joliet (Portions toll).

Then 7.90 miles — 8.62 total miles

4. Keep right to take I-355 S/Veterans Memorial Tollway S toward Boughton Rd/CASH (Portions toll).

Then 2.00 miles — 10.63 total miles

5. Take the I-55 S exit, EXIT 128, toward Joliet Road/St Louis.

Then 0.26 miles — 10.88 total miles

6. Keep left to take the ramp toward Joliet Rd S.

Then 0.39 miles — 11.27 total miles

7. Merge onto I-55 S via the ramp on the left toward St Louis.

Then 1.64 miles — 12.91 total miles

8. Take the IL-53 exit, EXIT 267, toward Bolingbrook.

Then 0.26 miles — 13.17 total miles

9. Merge onto S Bolingbrook Dr/IL-53 toward Bolingbrook.

Then 0.16 miles — 13.33 total miles

10. Turn left onto Remington Blvd.

Remington Blvd is just past E North Frontage Rd.

If you reach Commerce Dr you've gone a little too far.

Then 1.29 miles — 14.62 total miles

11. Make a U-turn at S Schmidt Rd onto Remington Blvd.

If you reach Territorial Dr you've gone about 0.6 miles too far.

Then 0.11 miles — 14.73 total miles

12. Meadowbrook Manor, 431 W Remington Blvd, Bolingbrook, IL, 431 W REMINGTON BLVD is on the left.

If you reach Woodcreek Dr you've gone about 0.4 miles too far.

Use of directions and maps is subject to our Terms of Use. We don't guarantee accuracy, route conditions or usability. You assume all risk of use.

YOUR TRIP TO:

9246 S Roberts Rd, Hickory Hills, IL, 60457-2066

28 MIN | 19.5 MI

Est. fuel cost: $2.01

Trip time based on traffic conditions as of 3:22 PM on February 23, 2018. Current Traffic: Moderate

Print a full health report of your car with HUM vehicle diagnostics (800) 906-2501

1. Start out going south on S Finley Rd toward IL-56/Butterfield Rd.

Then 0.53 miles — 0.53 total miles

2. Turn left onto Butterfield Rd/IL-56.

Butterfield Rd is 0.2 miles past Brook Dr.

If you reach Branding Ave you've gone about 0.1 miles too far.

Then 0.47 miles — 1.00 total miles

3. Turn slight right onto ramp.

Then 0.20 miles — 1.19 total miles

4. Keep right at the fork in the ramp.

Then 0.11 miles — 1.30 total miles

5. Turn right onto County Hwy-9/Highland Ave.

Then 0.16 miles — 1.46 total miles

6. Merge onto I-88 E/Chicago-Kansas City Expressway E/Ronald Reagan Memorial Tollway E via the ramp on the left toward Chicago (Portions toll).

If you are on Highland Ave and reach 31st St you've gone about 0.1 miles too far.

Then 4.25 miles — 5.71 total miles

7. Keep right to take I-294 S toward Indiana (Portions toll).

Then 12.67 miles — 18.38 total miles

8. Merge onto W 95th St/US-20 W/US-12 W.

Then 0.73 miles — 19.12 total miles

9. Turn right onto S Roberts Rd.

S Roberts Rd is just past S 79th Ct.

If you reach S 80th Ct you've gone a little too far.

Then 0.31 miles — 19.42 total miles

10. Make a U-turn at W 92nd Pl onto S Roberts Rd.

If you reach W 92nd St you've gone a little too far.

Then 0.04 miles — 19.47 total miles

11. 9246 S Roberts Rd, Hickory Hills, IL 60457-2066, 9246 S ROBERTS RD.

If you reach W 93rd St you've gone a little too far.

Use of directions and maps is subject to our Terms of Use. We don't guarantee accuracy, route conditions or usability. You assume all risk of use.

YOUR TRIP TO:

9000 W 81st St, Justice, IL, 60458-1350

27 MIN | 17.5 MI

Est. fuel cost: $1.80

Trip time based on traffic conditions as of 3:22 PM on February 23, 2018. Current Traffic: Moderate

Print a full health report of your car with HUM vehicle diagnostics (800) 906-2501

1. Start out going south on S Finley Rd toward IL-56/Butterfield Rd.

Then 0.53 miles — 0.53 total miles

2. Turn left onto Butterfield Rd/IL-56.

Butterfield Rd is 0.2 miles past Brook Dr.

If you reach Branding Ave you've gone about 0.1 miles too far.

Then 0.47 miles — 1.00 total miles

3. Turn slight right onto ramp.

Then 0.20 miles — 1.19 total miles

4. Keep right at the fork in the ramp.

Then 0.11 miles — 1.30 total miles

5. Turn right onto County Hwy-9/Highland Ave.

Then 0.16 miles — 1.46 total miles

6. Merge onto I-88 E/Chicago-Kansas City Expressway E/Ronald Reagan Memorial Tollway E via the ramp on the left toward Chicago (Portions toll).

If you are on Highland Ave and reach 31st St you've gone about 0.1 miles too far.

Then 4.25 miles — 5.71 total miles

7. Keep right to take I-294 S toward Indiana (Portions toll).

Then 6.19 miles — 11.90 total miles

8. Merge onto I-55 N/Adlai E Stevenson Expy N toward Chicago.

Then 2.76 miles — 14.66 total miles

9. Merge onto US-45 S/US-20 E/US-12 E/S La Grange Rd via EXIT 279A.

Then 1.49 miles — 16.15 total miles

10. Turn slight left to take the IL-171 N/Archer Ave/I-294 S/Tollway ramp toward Indiana/79th St.

Then 0.38 miles — 16.53 total miles

11. Keep right at the fork in the ramp.

Then 0.14 miles — 16.67 total miles

12. Turn slight left onto IL-171/Archer Ave.

Then 0.12 miles — 16.79 total miles

13. Take the 79th St ramp.

Then 0.23 miles — 17.02 total miles

14. Turn right onto S 68th Ave.

If you are on W 79th St and reach S 67th Ct you've gone a little too far.

Then 0.29 miles — 17.31 total miles

15. Take the 2nd right onto W 81st St.
W 81st St is just past Industrial Dr.

If you reach W 82nd Pl you've gone about 0.1 miles too far.

Then 0.14 miles — 17.45 total miles

18. 9000 W 81st St, Justice, IL 60458-1350, 9000 W 81ST ST is on the left.
If you reach Concord Ln you've gone a little too far.

Use of directions and maps is subject to our Terms of Use. We don't guarantee accuracy, route conditions or usability. You assume all risk of use.

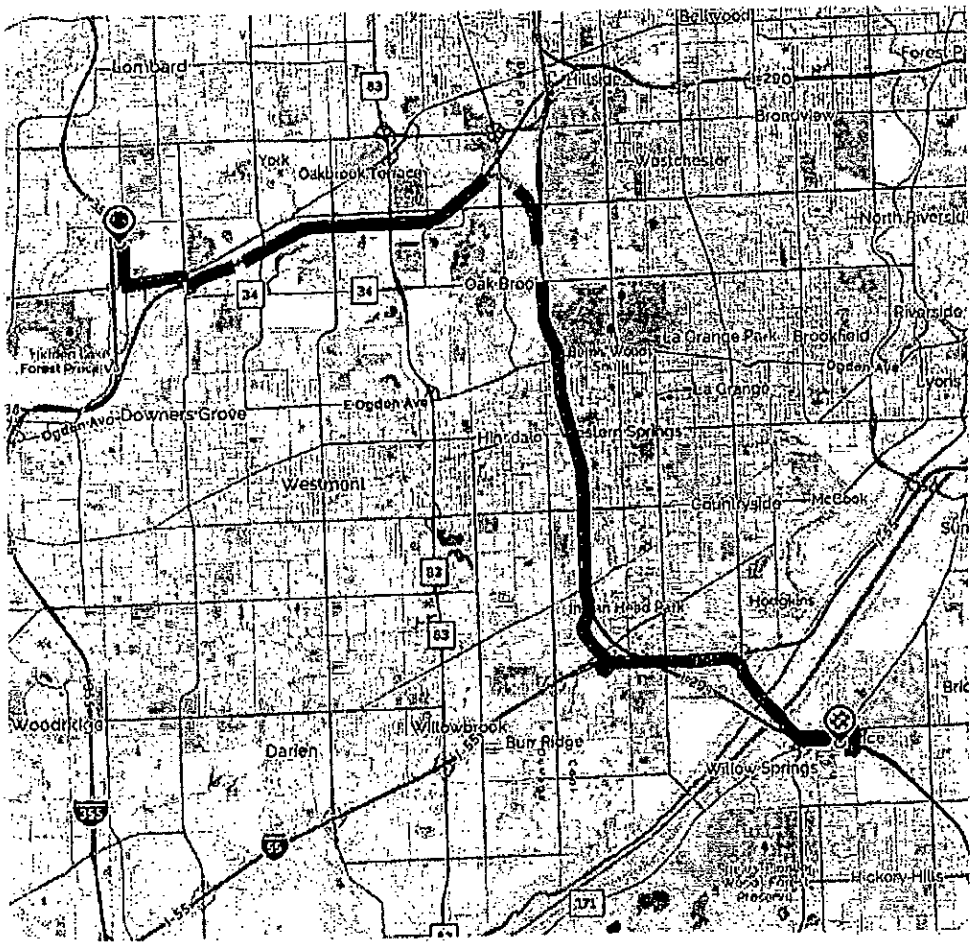

Book a hotel tonight and save with some great deals!
(1-877-577-5766)

Car trouble mid-trip? MapQuest Roadside Assistance is here:
(1-888-461-3625)

YOUR TRIP TO:

2021 Randi Dr, Aurora, IL, 60504

29 MIN | 18.8 MI

Est. fuel cost: $1.93

Trip time based on traffic conditions as of 3:24 PM on February 23, 2018. Current Traffic: Light

Print a full health report of your car with HUM vehicle diagnostics (800) 905-2501

1. Start out going south on S Finley Rd.

Then 0.48 miles — 0.48 total miles

2. Turn right onto IL-56/Butterfield Rd.

IL-56 is 0.2 miles past Brook Dr.

Then 0.24 miles — 0.72 total miles

3. Turn left to take the I-88 W/I-88 E/I-355 S/TOLLWAY S ramp toward Joliet.

Then 0.39 miles — 1.12 total miles

4. Merge onto I-88 W/Chicago-Kansas City Expressway W/Ronald Reagan Memorial Tollway W toward Aurora (Portions toll).

Then 9.87 miles — 10.99 total miles

5. Merge onto IL-59 S toward Naperville/Plainfield.

Then 3.89 miles — 14.88 total miles

6. Turn right onto Ogden Ave/US-34 W.

Ogden Ave is just past Westbrook Dr.

Then 3.15 miles — 18.04 total miles

7. Turn right onto Montgomery Rd.

Montgomery Rd is 0.2 miles past Fox Valley Dr.

If you reach Ridge Ave you've gone about 0.2 miles too far.

Then 0.58 miles — 18.61 total miles

8. Take the 3rd right onto Aldan Cir.

Aldan Cir is 0.1 miles past Mair Dr.

If you reach Waterford Dr you've gone about 0.1 miles too far.

Then 0.06 miles — 18.68 total miles

9. Take the 1st right onto Lauren Ln.

If you reach Waterford Dr you've gone about 0.1 miles too far.

Then 0.07 miles — 18.75 total miles

10. Turn right onto Randi Dr.

Then 0.02 miles — 18.77 total miles

11. 2021 Randi Dr, Aurora, IL 60504, 2021 RANDI DR is on the left.

If you reach the end of Randi Dr you've gone a little too far.

Use of directions and maps is subject to our Terms of Use. We don't guarantee accuracy, route conditions or usability. You assume all risk of use.

YOUR TRIP TO:

1601 N Farnsworth Ave, Aurora, IL, 60505-1509

17 MIN | 16.4 MI

Est. fuel cost: $1.68

Trip time based on traffic conditions as of 3:25 PM on February 23, 2018. Current Traffic: Light

Print a full health report of your car with HUM vehicle diagnostics (800) 906-2501

1. Start out going south on S Finley Rd.
   Then 0.48 miles — 0.48 total miles
2. Turn right onto IL-56/Butterfield Rd.
   IL-56 is 0.2 miles past Brook Dr.
   Then 0.24 miles — 0.72 total miles
3. Turn left to take the I-88 W/I-88 E/I-355 S/TOLLWAY S ramp toward Joliet.
   Then 0.39 miles — 1.12 total miles
4. Merge onto I-88 W/Chicago-Kansas City Expressway W/Ronald Reagan Memorial Tollway W toward Aurora (Portions toll).
   Then 14.31 miles — 15.42 total miles
5. Take the Farnsworth Ave S exit, EXIT 119A.
   Then 0.28 miles — 15.70 total miles
6. Merge onto N Farnsworth Ave.
   Then 0.65 miles — 16.35 total miles
7. 1601 N Farnsworth Ave, Aurora, IL 60505-1509, 1601 N FARNSWORTH AVE is on the left.
   Your destination is 0.2 miles past Molitor Rd.

   If you reach Marshall Blvd you've gone a little too far.

Use of directions and maps is subject to our Terms of Use. We don't guarantee accuracy, route conditions or usability. You assume all risk of use.

YOUR TRIP TO:

2330 W Galena Blvd, Aurora, IL, 60506-4246

26 MIN | 22.6 MI

Est. fuel cost: $1.66

Trip time based on traffic conditions as of 3:25 PM on February 23, 2018. Current Traffic: Light

Print a full health report of your car with HUM vehicle diagnostics (800) 906-2501

1. Start out going south on S Finley Rd.

Then 0.48 miles — 0.48 total miles

2. Turn right onto IL-56/Butterfield Rd.

IL-56 is 0.2 miles past Brook Dr.

Then 0.24 miles — 0.72 total miles

3. Turn left to take the I-88 W/I-88 E/I-355 S/TOLLWAY S ramp toward Joliet.

Then 0.39 miles — 1.12 total miles

4. Merge onto I-88 W/Chicago-Kansas City Expressway W/Ronald Reagan Memorial Tollway W toward Aurora (Portions toll).

Then 16.38 miles — 18.50 total miles

5. Keep right to take I-88 W/Chicago-Kansas City Expressway W/Ronald Reagan Memorial Tollway W toward CASH (Portions toll).

Then 3.34 miles — 19.84 total miles

6. Take the Orchard Rd S exit, EXIT 114, toward AURORA UNIVERSITY/ILLINIOIS MATHEMATICS AND SCIENCE ACADAMY/BLACKBERRY PARK.

Then 0.43 miles — 20.27 total miles

7. Turn left onto County Hwy-83/Orchard Rd.

Then 2.18 miles — 22.46 total miles

8. Turn left onto W Galena Blvd.

W Galena Blvd is 0.5 miles past W Illinois Ave.

If you are on S Orchard Rd and reach Coach and Surrey Ln you've gone about 0.4 miles too far.

Then 0.10 miles — 22.58 total miles

9. 2330 W Galena Blvd, Aurora, IL 60506-4246, 2330 W GALENA BLVD is on the left.

If you reach S Constitution Dr you've gone about 0.1 miles too far.

Use of directions and maps is subject to our Terms of Use. We don't guarantee accuracy, route conditions or usability. You assume all risk of use.

YOUR TRIP TO:

1017 W Galena Blvd, Aurora, IL, 60506-3753

26 MIN | 21.5 MI

Est. fuel cost: $1.58

Trip time based on traffic conditions as of 3:27 PM on February 23, 2018. Current Traffic: Light

Print a full health report of your car with HUM vehicle diagnostics (800) 906-2501

1. Start out going south on S Finley Rd.

Then 0.48 miles — 0.48 total miles

2. Turn right onto IL-56/Butterfield Rd.

IL-56 is 0.2 miles past Brook Dr.

Then 0.24 miles — 0.72 total miles

3. Turn left to take the I-88 W/I-88 E/I-355 S/TOLLWAY S ramp toward Joliet.

Then 0.39 miles — 1.12 total miles

4. Merge onto I-88 W/Chicago-Kansas City Expressway W/Ronald Reagan Memorial Tollway W toward Aurora (Portions toll).

Then 15.38 miles — 16.50 total miles

5. Keep right to take I-88 W/Chicago-Kansas City Expressway W/Ronald Reagan Memorial Tollway W toward CASH (Portions toll).

Then 1.30 miles — 17.79 total miles

6. Take the IL-31 exit toward Aurora/Batavia.

Then 0.53 miles — 18.32 total miles

7. Keep left at the fork in the ramp.

Then 0.03 miles — 18.36 total miles

8. Merge onto IL-31/S Lincolnway toward Aurora/ILLINOIS MATHEMATICS AND SCIENCE ACADEMY.

Then 0.36 miles — 18.72 total miles

9. Turn right onto Sullivan Rd.

Sullivan Rd is 0.2 miles past Lovedale Ln.

Then 0.38 miles — 19.10 total miles

10. Take the 2nd left onto N Highland Ave.

N Highland Ave is just past Fairview Dr.

If you reach Evergreen Dr you've gone a little too far.

Then 0.51 miles — 19.61 total miles

11. Turn right onto W Indian Trl.

W Indian Trl is 0.2 miles past Mercy Ln.

If you reach W Old Indian Trl you've gone a little too far.

Then 0.51 miles — 20.12 total miles

12. Take the 1st left onto N Elmwood Dr.

N Elmwood Dr is 0.1 miles past Morton Ave.

If you reach Golden Oaks Pkwy you've gone about 0.1 miles too far.

Then 1.31 miles — 21.43 total miles

13. Turn right onto W Galena Blvd.
W Galena Blvd is just past W New York St.

If you are on S Elmwood Dr and reach W Downer Pl you've gone a little too far.

Then 0.05 miles — 21.47 total miles

14. 1017 W Galena Blvd, Aurora, IL 60506-3753, 1017 W GALENA BLVD is on the left.
If you reach N Fordham Ave you've gone a little too far.

Use of directions and maps is subject to our Terms of Use. We don't guarantee accuracy, route conditions or usability. You assume all risk of use.

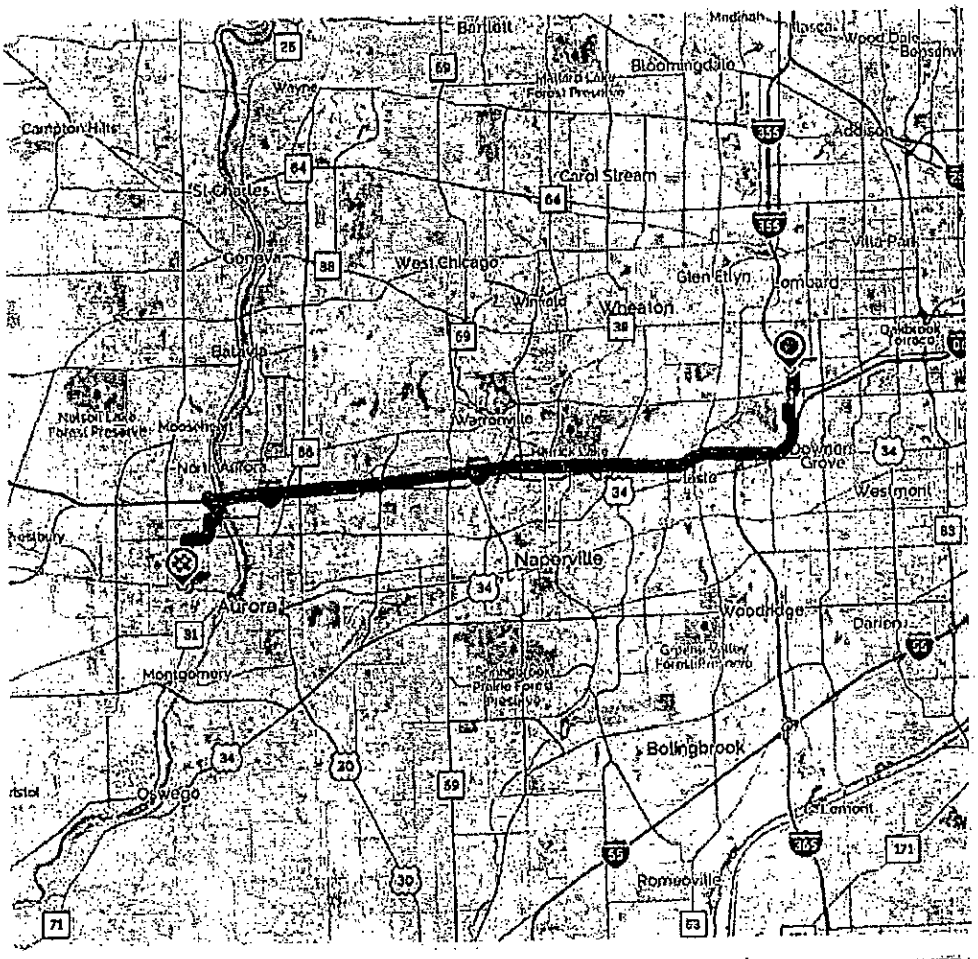

Book a hotel tonight and save with some great deals!
(1-877-577-5766)

Car trouble mid-trip? MapQuest Roadside Assistance is here:
(1-888-481-3525)

YOUR TRIP TO:

520 Fabyan Pkwy, Batavia, IL, 60510-1323

26 MIN | 17.1 MI

Est. fuel cost: $1.75

Trip time based on traffic conditions as of 3:36 PM on February 23, 2013. Current Traffic: Light

Print a full health report of your car with HUM vehicle diagnostics (800) 906-2501

1. Start out going south on S Finley Rd.

Then 0.48 miles — 0.48 total miles

2. Turn right onto IL-56/Butterfield Rd.

IL-56 is 0.2 miles past Brook Dr.

Then 7.41 miles — 7.90 total miles

3. Turn right onto Winfield Rd/County Hwy-13.

Winfield Rd is 0.7 miles past Madison St.

If you reach Blackwell Forest Preserve you've gone about 0.4 miles too far.

Then 0.92 miles — 8.82 total miles

4. Take the 2nd left onto Purnell Rd.

Purnell Rd is just past Mack Rd.

If you reach Swan Lake Dr you've gone about 0.3 miles too far.

Then 1.31 miles — 10.13 total miles

5. Turn right onto Gerys Mill Rd.

Then 0.27 miles — 10.40 total miles

6. Turn sharp left onto Roosevelt Rd/IL-38.

If you reach Morningside Dr you've gone about 0.1 miles too far.

Then 3.07 miles — 13.47 total miles

7. Turn left onto Fabyan Pkwy/County Hwy-21. Continue to follow Fabyan Pkwy.

Fabyan Pkwy is 0.3 miles past Wegner Dr.

If you are on W Roosevelt Rd and reach McChesney Rd you've gone about 0.3 miles too far.

Then 3.59 miles — 17.06 total miles

8. 520 Fabyan Pkwy, Batavia, IL 60510-1323, 520 FABYAN PKWY is on the left.

Your destination is just past Nagel Blvd.

If you reach Surrey Rd you've gone a little too far.

Use of directions and maps is subject to our Terms of Use. We don't guarantee accuracy, route conditions or usability. You assume all risk of use.

YOUR TRIP TO:

831 N Batavia Ave, Batavia, IL, 60510-1249

28 MIN | 17.9 MI

Est. fuel cost: $1.84

Trip time based on traffic conditions as of 3:29 PM on February 23, 2018. Current Traffic: Light

Print a full health report of your car with HUM vehicle diagnostics (866) 906-2591

1. Start out going south on S Finley Rd.

Then 0.48 miles — 0.48 total miles

2. Turn right onto IL-56/Butterfield Rd.

IL-56 is 0.2 miles past Brook Dr.

Then 7.41 miles — 7.90 total miles

3. Turn right onto Winfield Rd/County Hwy-13.

Winfield Rd is 0.7 miles past Madison St.

If you reach Blackwell Forest Preserve you've gone about 0.4 miles too far.

Then 0.92 miles — 8.82 total miles

4. Take the 2nd left onto Purnell Rd.

Purnell Rd is just past Mack Rd.

If you reach Swan Lake Dr you've gone about 0.3 miles too far.

Then 1.31 miles — 10.13 total miles

5. Turn right onto Gerve Mill Rd.

Then 0.27 miles — 10.40 total miles

6. Turn sharp left onto Roosevelt Rd/IL-38.

If you reach Morningside Dr you've gone about 0.1 miles too far.

Then 3.07 miles — 13.47 total miles

7. Turn left onto Fabyan Pkwy/County Hwy-21. Continue to follow Fabyan Pkwy.

Fabyan Pkwy is 0.3 miles past Wagner Dr.

If you are on W Roosevelt Rd and reach McChesney Rd you've gone about 0.3 miles too far.

Then 4.38 miles — 17.85 total miles

8. Turn left onto N Batavia Ave/IL-31.

N Batavia Ave is 0.4 miles past N Washington Ave.

If you are on W Fabyan Pkwy and reach Allen Dr you've gone about 0.2 miles too far.

Then 0.06 miles — 17.91 total miles

9. 831 N Batavia Ave, Batavia, IL 60510-1249, 831 N BATAVIA AVE is on the left.

If you reach Holmstead Dr you've gone about 0.1 miles too far.

Use of directions and maps is subject to our Terms of Use. We don't guarantee accuracy, route conditions or usability. You assume all risk of use.

YOUR TRIP TO:

831 N Batavia Ave, Batavia, IL, 60510-1249

28 MIN | 17.9 MI

Est. fuel cost: $1.84

Trip time based on traffic conditions as of 3:29 PM on February 23, 2018. Current Traffic: Light

Print a full health report of your car with HUM vehicle diagnostics (800) 906-2501

1. Start out going south on S Finley Rd.

Then 0.48 miles — 0.48 total miles

2. Turn right onto IL-56/Butterfield Rd.

IL-56 is 0.2 miles past Brook Dr.

Then 7.41 miles — 7.90 total miles

3. Turn right onto Winfield Rd/County Hwy-13.

Winfield Rd is 0.7 miles past Madison St.

If you reach Blackwell Forest Preserve you've gone about 0.4 miles too far.

Then 0.92 miles — 8.82 total miles

4. Take the 2nd left onto Purnell Rd.

Purnell Rd is just past Mack Rd.

If you reach Swan Lake Dr you've gone about 0.3 miles too far.

Then 1.31 miles — 10.13 total miles

5. Turn right onto Geneva Mill Rd.

Then 0.27 miles — 10.40 total miles

6. Turn sharp left onto Roosevelt Rd/IL-38.

If you reach Morningside Dr you've gone about 0.1 miles too far.

Then 3.07 miles — 13.47 total miles

7. Turn left onto Fabyan Pkwy/County Hwy-21. Continue to follow Fabyan Pkwy.

Fabyan Pkwy is 0.3 miles past Wagner Dr.

If you are on W Roosevelt Rd and reach McChesney Rd you've gone about 0.3 miles too far.

Then 4.38 miles — 17.85 total miles

8. Turn left onto N Batavia Ave/IL-31.

N Batavia Ave is 0.4 miles past N Washington Ave.

If you are on W Fabyan Pkwy and reach Allen Dr you've gone about 0.2 miles too far.

Then 0.06 miles — 17.91 total miles

9. 831 N Batavia Ave, Batavia, IL 60510-1249, 831 N BATAVIA AVE is on the left.

If you reach Holmstead Dr you've gone about 0.1 miles too far.

Use of directions and maps is subject to our Terms of Use. We don't guarantee accuracy, route conditions or usability. You assume all risk of use.

YOUR TRIP TO:

8700 31st St, Brookfield, IL, 60513-1000

25 MIN | 10.6 MI

Est. fuel cost: $1.09

Trip time based on traffic conditions as of 3:30 PM on February 23, 2018. Current Traffic: Moderate

Print a full health report of your car with HUM vehicle diagnostics (800) 905-2501

1. Start out going south on S Finley Rd toward IL-56/Butterfield Rd.

Then 0.53 miles — 0.53 total miles

2. Turn left onto Butterfield Rd/IL-56.

Butterfield Rd is 0.2 miles past Brook Dr.

If you reach Brending Ave you've gone about 0.1 miles too far.

Then 0.47 miles — 1.00 total miles

3. Turn slight right onto ramp.

Then 0.20 miles — 1.19 total miles

4. Keep right at the fork in the ramp.

Then 0.11 miles — 1.30 total miles

5. Turn right onto County Hwy-9/Highland Ave.

Then 0.27 miles — 1.57 total miles

6. Turn left onto 31st St/County Hwy-34. Continue to follow County Hwy-34.

County Hwy-34 is 0.2 miles past Frontage Rd.

If you are on County Hwy-9 and reach Braemoor Dr you've gone about 0.2 miles too far.

Then 4.96 miles — 6.54 total miles

7. County Hwy-34 becomes 31st St.

Then 4.02 miles — 10.55 total miles

8. 8700 31st St, Brookfield, IL 60513-1000, 8700 31ST ST is on the left.

Your destination is 0.3 miles past Forest Ave.

If you reach McCormick Ave you've gone a little too far.

Use of directions and maps is subject to our Terms of Use. We don't guarantee accuracy, route conditions or usability. You assume all risk of use.

YOUR TRIP TO:

3450 Saratoga Ave, Downers Grove, IL, 60515-1141

6 MIN | 2.4 MI

Est. fuel cost: $0.25

Trip time based on traffic conditions as of 3:30 PM on February 23, 2018. Current Traffic: Light

Print a full health report of your car with HUM vehicle diagnostics (800) 906-2501

1. Start out going south on S Finley Rd toward IL-56/Butterfield Rd.

Then 0.53 miles — 0.53 total miles

2. Turn left onto Butterfield Rd/IL-56.

Butterfield Rd is 0.2 miles past Brook Dr.

If you reach Branding Ave you've gone about 0.1 miles too far.

Then 0.47 miles — 1.00 total miles

3. Turn slight right onto ramp.

Then 0.20 miles — 1.19 total miles

4. Keep right at the fork in the ramp.

Then 0.11 miles — 1.30 total miles

5. Turn right onto County Hwy-9/Highland Ave.

Then 0.78 miles — 2.08 total miles

6. Turn right onto 35th St.

35th St is 0.1 miles past Oak Hill Rd.

If you reach Berneswood Dr you've gone about 0.1 miles too far.

Then 0.25 miles — 2.32 total miles

7. Take the 2nd right onto Saratoga Ave.

Saratoga Ave is 0.2 miles past Hickory Trl.

If you reach Venard Rd you've gone about 0.2 miles too far.

Then 0.10 miles — 2.42 total miles

8. 3450 Saratoga Ave, Downers Grove, IL 60515-1141, 3450 SARATOGA AVE.

If you reach Oak Hill Rd you've gone about 0.1 miles too far.

Use of directions and maps is subject to our Terms of Use. We don't guarantee accuracy, route conditions or usability. You assume all risk of use.

YOUR TRIP TO:

250 Village Dr, Downers Grove, IL, 60516

18 MIN | 7.7 MI

Est. fuel cost: $0.79

Trip time based on traffic conditions as of 3:31 PM on February 23, 2018. Current Traffic: Moderate

Print a full health report of your car with HUM vehicle diagnostics (800) 906-2501

1. Start out going south on S Finley Rd toward IL-56/Butterfield Rd.

Then 2.64 miles — 2.64 total miles

2. S Finley Rd becomes Belmont Rd.

Then 2.38 miles — 5.02 total miles

3. Turn left onto 63rd St.

63rd St is 0.2 miles past 61st St.

Then 2.21 miles — 7.23 total miles

4. Turn right onto Fairview Ave.

Fairview Ave is 0.1 miles past Grand Ave.

If you are on W 63rd St and reach Connamara Ct you've gone about 0.1 miles too far.

Then 0.45 miles — 7.68 total miles

5. 250 Village Dr, Downers Grove, IL 60516, 250 VILLAGE DR.

Your destination is just past 66th St.

If you reach Sweetbriar Ln you've gone a little too far.

Use of directions and maps is subject to our Terms of Use. We don't guarantee accuracy, route conditions or usability. You assume all risk of use.

YOUR TRIP TO:

600 W Ogden Ave, Hinsdale, IL, 60521-3158

13 MIN | 8.4 MI

Est. fuel cost: $0.66

Trip time based on traffic conditions as of 3:31 PM on February 23, 2018. Current Traffic: Moderate

Print a full health report of your car with HUM vehicle diagnostics (800) 906-2501

1. Start out going south on S Finley Rd toward IL-56/Butterfield Rd.

Then 0.53 miles — 0.53 total miles

2. Turn left onto Butterfield Rd/IL-56.

Butterfield Rd is 0.2 miles past Brook Dr.

If you reach Branding Ave you've gone about 0.1 miles too far.

Then 0.47 miles — 1.00 total miles

3. Turn slight right onto ramp.

Then 0.20 miles — 1.19 total miles

4. Keep right at the fork in the ramp.

Then 0.11 miles — 1.30 total miles

5. Turn right onto County Hwy-9/Highland Ave.

Then 0.27 miles — 1.57 total miles

6. Turn left onto 31st St/County Hwy-34.

31st St is 0.2 miles past Frontage Rd.

If you are on County Hwy-9 and reach Braemoor Dr you've gone about 0.2 miles too far.

Then 2.83 miles — 4.41 total miles

7. Merge onto Kingery Hwy/IL-83 S.

Then 1.18 miles — 5.59 total miles

8. Take the US-34/Ogden Ave ramp.

Then 0.40 miles — 5.99 total miles

9. Keep left at the fork in the ramp.

Then 0.03 miles — 6.02 total miles

10. Turn left onto Ogden Ave/E Ogden Ave/US-34 E. Continue to follow Ogden Ave/US-34 E.

Then 0.36 miles — 6.39 total miles

11. 600 W Ogden Ave, Hinsdale, IL 60521-3158, 600 W OGDEN AVE is on the left.

Your destination is just past Adams Rd.

If you reach N Monroe St you've gone about 0.1 miles too far.

Use of directions and maps is subject to our Terms of Use. We don't guarantee accuracy, route conditions or usability. You assume all risk of use.

YOUR TRIP TO:

2013 Midwest Rd, Oak Brook, IL, 60523-1312

7 MIN | 3.7 MI

Est. fuel cost: $0.38

Trip time based on traffic conditions as of 3:32 PM on February 23, 2018. Current Traffic: Light

Print a full health report of your car with HUM vehicle diagnostics (800) 906-2501

1. Start out going south on S Finley Rd toward IL-56/Butterfield Rd.

Then 0.53 miles — 0.53 total miles

2. Turn left onto Butterfield Rd/IL-56. Continue to follow IL-56.

IL-56 is 0.2 miles past Brook Dr.

If you reach Branding Ave you've gone about 0.1 miles too far.

Then 2.40 miles — 2.92 total miles

3. IL-56 becomes 22nd St.

Then 0.55 miles — 3.47 total miles

4. Turn left onto Midwest Rd.

Midwest Rd is 0.2 miles past Tower Dr.

Then 0.19 miles — 3.67 total miles

5. 2013 Midwest Rd, Oak Brook, IL 60523-1312, 2013 MIDWEST RD is on the left.

If you reach Butterfield Rd you've gone about 0.1 miles too far.

Use of directions and maps is subject to our Terms of Use. We don't guarantee accuracy, route conditions or usability. You assume all risk of use.

YOUR TRIP TO:

6800 Joliet Rd

22 MIN | 13.9 MI

Est. fuel cost: $1.43

Trip time based on traffic conditions as of 3:33 PM on February 23, 2018. Current Traffic: Heavy

Print a full health report of your car with HUM vehicle diagnostics (888) 906-2583

1. Start out going south on S Finley Rd toward IL-56/Butterfield Rd.

Then 0.53 miles — 0.53 total miles

2. Turn left onto Butterfield Rd/IL-56.

Butterfield Rd is 0.2 miles past Brook Dr.

If you reach Branding Ave you've gone about 0.1 miles too far.

Then 0.47 miles — 1.00 total miles

3. Turn slight right onto ramp.

Then 0.20 miles — 1.19 total miles

4. Keep right at the fork in the ramp.

Then 0.11 miles — 1.30 total miles

5. Turn right onto County Hwy-9/Highland Ave.

Then 0.16 miles — 1.46 total miles

6. Merge onto I-88 E/Chicago-Kansas City Expressway E/Ronald Reagen Memorial Tollway E via the ramp on the left toward Chicago (Portions toll).

If you are on Highland Ave and reach 31st St you've gone about 0.1 miles too far.

Then 4.25 miles — 5.71 total miles

7. Keep right to take I-294 S toward Indiana (Portions toll).

Then 6.19 miles — 11.90 total miles

8. Take the I-55 N exit.

Then 0.84 miles — 12.74 total miles

9. Keep right to take the Joliet Rd E ramp.

Then 0.22 miles — 12.96 total miles

10. Merge onto Joliet Rd.

Then 0.89 miles — 13.85 total miles

11. Make a U-turn onto Joliet Rd.

If you reach Willow Springs Rd you've gone about 0.1 miles too far.

Then 0.01 miles — 13.86 total miles

12. 6800 Joliet Rd, Indian Head Park, IL 60525-4460, 6800 JOLIET RD is on the left.

Use of directions and maps is subject to our Terms of Use. We don't guarantee accuracy, route conditions or usability. You assume all risk of use.

YOUR TRIP TO:

339 9th Ave, La Grange, IL, 60525-6429

26 MIN | 12.3 MI

Est. fuel cost: $1.26

Trip time based on traffic conditions as of 3:38 PM on February 23, 2018. Current Traffic: Heavy

Print a full health report of your car with HUM vehicle diagnostics (800) 906-2501

1. Start out going south on S Finley Rd toward IL-56/Butterfield Rd.

Then 0.53 miles — 0.53 total miles

2. Turn left onto Butterfield Rd/IL-56.

Butterfield Rd is 0.2 miles past Brook Dr.

If you reach Branding Ave you've gone about 0.1 miles too far.

Then 0.47 miles — 1.00 total miles

3. Turn slight right onto ramp.

Then 0.20 miles — 1.19 total miles

4. Keep right at the fork in the ramp.

Then 0.11 miles — 1.30 total miles

5. Turn right onto County Hwy-9/Highland Ave.

Then 0.16 miles — 1.46 total miles

6. Merge onto I-88 E/Chicago-Kansas City Expressway E/Ronald Reagan Memorial Tollway E via the ramp on the left toward Chicago (Portions toll).

If you are on Highland Ave and reach 31st St you've gone about 0.1 miles too far.

Then 4.25 miles — 5.71 total miles

7. Keep right to take I-294 S toward Indiana (Portions toll).

Then 2.97 miles — 8.69 total miles

8. Merge onto US-34 E/E Ogden Ave.

Then 2.58 miles — 11.26 total miles

9. Turn right onto N La Grange Rd/US-45 S/US-20 E/US-12 E.

N La Grange Rd is just past N Madison Ave.

If you are on E Ogden Ave and reach Locust Ave you've gone a little too far.

Then 0.82 miles — 11.98 total miles

10. Turn left onto E Maple Ave.

E Maple Ave is 0.1 miles past E Elm Ave.

If you reach W Goodman Ave you've gone about 0.1 miles too far.

Then 0.27 miles — 12.15 total miles

11. Turn right onto 9th Ave.

9th Ave is just past 8th Ave.

If you reach Bluff Ave you've gone a little too far.

Then 0.11 miles — 12.26 total miles

12. 339 9th Ave, La Grange, IL 60525-6429, 339 9TH AVE is on the left.

Your destination is just past Benton Ave.

If you reach E Goodman Ave you've gone a little too far.

YOUR TRIP TO:

6801 High Grove Blvd, Burr Ridge, IL, 60527-5174

23 MIN | 10.5 MI

Est. fuel cost: $1.09

Trip time based on traffic conditions as of 3:42 PM on February 23, 2018. Current Traffic: Moderate

Print a full health report of your car with HUM vehicle diagnostics (800) 908-2501

1. Start out going south on S Finley Rd toward IL-56/Butterfield Rd.

Then 0.53 miles — 0.53 total miles

2. Turn left onto Butterfield Rd/IL-56.

Butterfield Rd is 0.2 miles past Brook Dr.

If you reach Branding Ave you've gone about 0.1 miles too far.

Then 0.47 miles — 1.00 total miles

3. Turn slight right onto ramp.

Then 0.20 miles — 1.19 total miles

4. Keep right at the fork in the ramp.

Then 0.11 miles — 1.30 total miles

5. Turn right onto County Hwy-9/Highland Ave.

Then 0.27 miles — 1.57 total miles

6. Turn left onto 31st St/County Hwy-34.

31st St is 0.2 miles past Frontage Rd.

If you are on County Hwy-9 and reach Braemoor Dr you've gone about 0.2 miles too far.

Then 2.83 miles — 4.41 total miles

7. Merge onto Kingery Hwy/IL-83 S.

Then 4.05 miles — 8.46 total miles

8. Turn left onto 63rd St.

63rd St is 0.2 miles past Knoll Wood Rd.

Then 0.64 miles — 9.10 total miles

9. Turn right onto S Madison St.

Then 0.90 miles — 10.00 total miles

10. Turn left onto High Grove Blvd.

High Grove Blvd is 0.2 miles past Plainfield Rd.

If you reach 71st St you've gone about 0.1 miles too far.

Then 0.55 miles — 10.55 total miles

11. 6801 High Grove Blvd, Burr Ridge, IL 60527-5174, 6801 HIGH GROVE BLVD is on the left.

Your destination is 0.1 miles past International St.

If you reach Plainfield Rd you've gone a little too far.

Use of directions and maps is subject to our Terms of Use. We don't guarantee accuracy, route conditions or usability. You assume all risk of use.

YOUR TRIP TO:

7050 S Madison St, Willowbrook, IL, 60527-5548

21 MIN | 10.0 MI

Est. fuel cost: $1.03

Trip time based on traffic conditions as of 3:43 PM on February 23, 2018. Current Traffic: Moderate

Print a full health report of your car with HUM vehicle diagnostics (800) 906-2561

1. Start out going south on S Finley Rd toward IL-56/Butterfield Rd.

Then 0.53 miles — 0.53 total miles

2. Turn left onto Butterfield Rd/IL-56.

Butterfield Rd is 0.2 miles past Brook Dr.

If you reach Branding Ave you've gone about 0.1 miles too far.

Then 0.47 miles — 1.00 total miles

3. Turn slight right onto ramp.

Then 0.20 miles — 1.19 total miles

4. Keep right at the fork in the ramp.

Then 0.11 miles — 1.30 total miles

5. Turn right onto County Hwy-9/Highland Ave.

Then 0.27 miles — 1.57 total miles

6. Turn left onto 31st St/County Hwy-34.

31st St is 0.2 miles past Frontage Rd.

If you are on County Hwy-9 and reach Breemoor Dr you've gone about 0.2 miles too far.

Then 2.83 miles — 4.41 total miles

7. Merge onto Kingery Hwy/IL-83 S.

Then 4.05 miles — 8.46 total miles

8. Turn left onto 63rd St.

63rd St is 0.2 miles past Knoll Wood Rd.

Then 0.64 miles — 9.10 total miles

9. Turn right onto S Madison St.

Then 0.93 miles — 10.03 total miles

10. 7050 S Madison St, Willowbrook, IL 60527-5548, 7050 S MADISON ST is on the left.

Your destination is just past High Grove Blvd.

If you reach 71st St you've gone a little too far.

Use of directions and maps is subject to our Terms of Use. We don't guarantee accuracy, route conditions or usability. You assume all risk of use.

YOUR TRIP TO:

6101 S County Line Rd, Burr Ridge, IL, 60527-8132

18 MIN | 10.3 MI

Est. fuel cost: $1.06

Trip time based on traffic conditions as of 3:43 PM on February 23, 2018. Current Traffic: Light

Print a full health report of your car with HUM vehicle diagnostics (800) 906-2501

1. Start out going south on S Finley Rd toward IL-56/Butterfield Rd.

Then 0.53 miles — 0.53 total miles

2. Turn left onto Butterfield Rd/IL-56.

Butterfield Rd is 0.2 miles past Brook Dr.

If you reach Brending Ave you've gone about 0.1 miles too far.

Then 0.47 miles — 1.00 total miles

3. Turn slight right onto ramp.

Then 0.20 miles — 1.19 total miles

4. Keep right at the fork in the ramp.

Then 0.11 miles — 1.30 total miles

5. Turn right onto County Hwy-9/Highland Ave.

Then 0.27 miles — 1.57 total miles

6. Turn left onto 31st St/County Hwy-34.

31st St is 0.2 miles past Frontage Rd.

If you are on County Hwy-9 and reach Bremmoor Dr you've gone about 0.2 miles too far.

Then 2.83 miles — 4.41 total miles

7. Merge onto Kingery Hwy/IL-83 S.

Then 3.12 miles — 7.52 total miles

8. Take the 55th St E ramp.

Then 0.41 miles — 7.93 total miles

9. Merge onto W 55th St/County Hwy-35.

Then 1.54 miles — 9.47 total miles

10. Turn right onto S County Line Rd.

S County Line Rd is 0.1 miles past S Oak St.

If you reach Barton Ln you've gone about 0.1 miles too far.

Then 0.63 miles — 10.10 total miles

11. Turn left onto Pheasant Hollow Dr.

Pheasant Hollow Dr is just past 60th St.

If you reach Woodgate Dr you've gone about 0.1 miles too far.

Then 0.02 miles — 10.12 total miles

12. Take the 1st right to stay on Pheasant Hollow Dr.

If you reach the end of Pheasant Hollow Dr you've gone a little too far.

Then 0.15 miles — 10.27 total miles

APPENDIX - F
ATTACHMENT-18

13. Take the 3rd right to stay on Pheasant Hollow Dr.
Pheasant Hollow Dr is just past Clover Mdws.

Then 0.04 miles ---------- 10.32 total miles

14. 6101 S County Line Rd, Burr Ridge, IL 60527-8132, 6101 S COUNTY LINE RD.
If you reach Daisy Mdws you've gone a little too far.

Use of directions and maps is subject to our Terms of Use. We don't guarantee accuracy, route conditions or usability. You assume all risk of use.

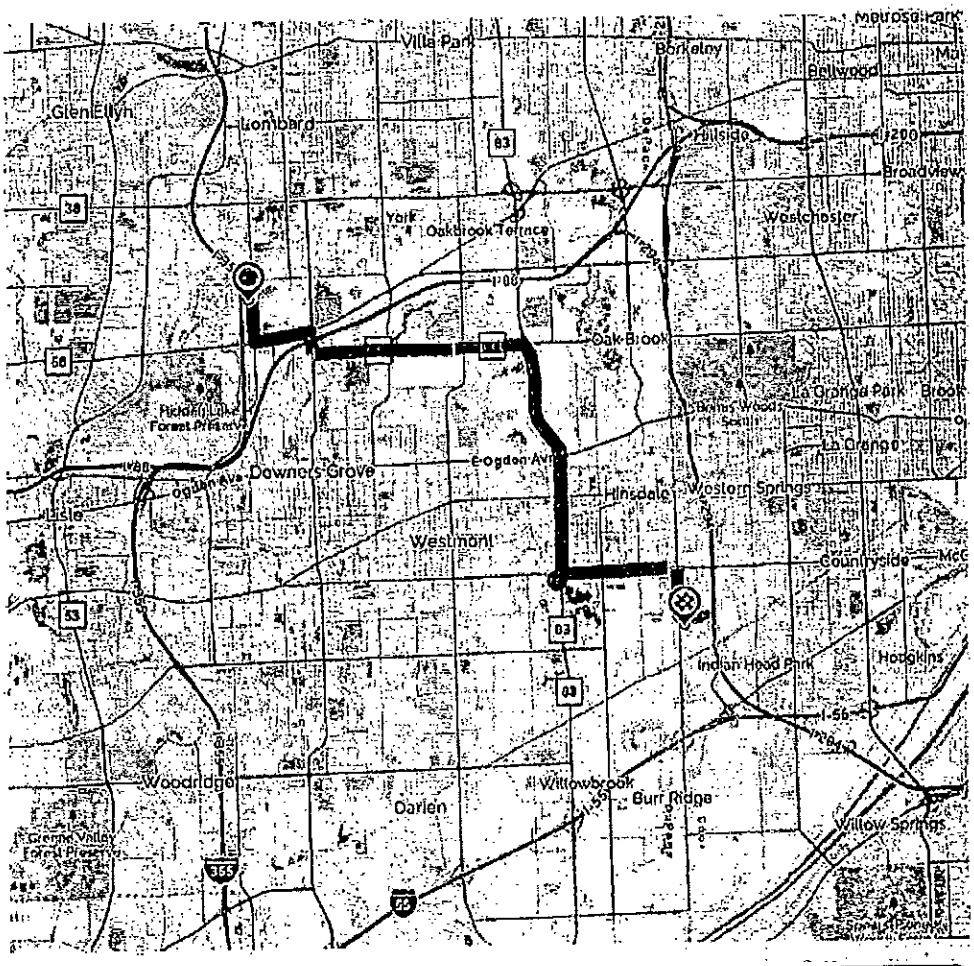

Book a hotel tonight and save with some great deals!
(1-877-577-5766)

Car trouble mid-trip? MapQuest Roadside Assistance is here:
(1-888-461-3625)

APPENDIX ATTACHMENT-18

YOUR TRIP TO:

1800 Robin Ln, Lisle, IL, 60532-2086

12 MIN | 6.4 MI

Est. fuel cost: $0.66

Trip time based on traffic conditions as of 3:44 PM on February 23, 2018. Current Traffic: Light

Print a full health report of your car with HUM vehicle diagnostics (800) 906-2501

1. Start out going south on S Finley Rd.

Then 0.48 miles — 0.48 total miles

2. Turn right onto IL-56/Butterfield Rd.

IL-56 is 0.2 miles past Brook Dr.

Then 1.60 miles — 1.99 total miles

3. Turn left onto IL-53.

IL-53 is 0.5 miles past Gray Ave.

If you are on Butterfield Rd and reach Arboretum Rd you've gone about 0.2 miles too far.

Then 2.11 miles — 4.10 total miles

4. Turn right onto Warrenville Rd.

Warrenville Rd is 0.3 miles past Indian Hill Dr.

Then 0.81 miles — 4.91 total miles

5. Turn left onto Yackley Ave.

Yackley Ave is just past Pine Rd.

If you reach Yonder Ln you've gone about 0.1 miles too far.

Then 1.31 miles — 6.22 total miles

6. Turn left onto Robin Ln.

Robin Ln is 0.1 miles past Ohio St.

If you reach Oak Hill Dr you've gone about 0.1 miles too far.

Then 0.22 miles — 6.44 total miles

7. 1800 Robin Ln, Lisle, IL 60532-2086, 1800 ROBIN LN is on the left.

Your destination is just past Portsmouth Dr.

If you reach Burr Oak Rd you've gone a little too far.

Use of directions and maps is subject to our Terms of Use. We don't guarantee accuracy, route conditions or usability. You assume all risk of use.

YOUR TRIP TO:

212 Airport Rd, North Aurora, IL, 60542-1724

20 MIN | 18.7 MI

Est. fuel cost: $1.93

Trip time based on traffic conditions as of 3:44 PM on February 23, 2018. Current Traffic: Light

Print a full health report of your car with HUM vehicle diagnostics (800) 906-2501

1. Start out going south on S Finley Rd.

Then 0.48 miles — 0.48 total miles

2. Turn right onto IL-56/Butterfield Rd.

IL-56 is 0.2 miles past Brook Dr.

Then 0.24 miles — 0.72 total miles

3. Turn left to take the I-88 W/I-88 E/I-355 S/TOLLWAY S ramp toward Joliet.

Then 0.39 miles — 1.12 total miles

4. Merge onto I-88 W/Chicago-Kansas City Expressway W/Ronald Reagan Memorial Tollway W toward Aurora (Portions toll).

Then 15.38 miles — 16.50 total miles

5. Keep right to take I-88 W/Chicago-Kansas City Expressway W/Ronald Reagan Memorial Tollway W toward CASH (Portions toll).

Then 1.30 miles — 17.79 total miles

6. Take the IL-31 exit toward Aurora/Batavia.

Then 0.53 miles — 18.32 total miles

7. Keep left at the fork in the ramp.

Then 0.03 miles — 18.36 total miles

8. Keep left to take the ramp toward GENEVA/NORTH AURORA/Batavia/MOOSEHEART.

Then 0.02 miles — 18.37 total miles

9. Turn left onto IL-56.

Then 0.01 miles — 18.38 total miles

10. Turn slight left onto S Lincolnway/IL-31/IL-56.

Then 0.34 miles — 18.72 total miles

11. Turn left onto Airport Rd.

Airport Rd is 0.1 miles past Riverview St.

If you reach John St you've gone about 0.4 miles too far.

Then 0.03 miles — 18.75 total miles

12. 212 Airport Rd, North Aurora, IL 60542-1724, 212 AIRPORT RD is on the left.

If you reach Overland Dr you've gone about 0.3 miles too far.

Use of directions and maps is subject to our Terms of Use. We don't guarantee accuracy, route conditions or usability. You assume all risk of use.

YOUR TRIP TO:

310 Banbury Rd, North Aurora, IL, 60542-1260

25 MIN | 18.4 MI

Est. fuel cost: $1.90

Trip time based on traffic conditions as of 3:45 PM on February 23, 2018. Current Traffic: Moderate

Print a full health report of your car with HUM vehicle diagnostics (800) 905-2501

1. Start out going south on S Finley Rd.
   Then 0.48 miles — 0.48 total miles
2. Turn right onto IL-56/Butterfield Rd.
   IL-56 is 0.2 miles past Brook Dr.
   Then 0.24 miles — 0.72 total miles
3. Turn left to take the I-88 W/I-88 E/I-355 S/TOLLWAY S ramp toward Joliet.
   Then 0.39 miles — 1.12 total miles
4. Merge onto I-88 W/Chicago-Kansas City Expressway W/Ronald Reagan Memorial Tollway W toward Aurora (Portions toll).
   Then 14.00 miles — 15.12 total miles
5. Take the Farnsworth Ave N exit, EXIT 119B.
   Then 0.40 miles — 15.51 total miles
6. Merge onto N Farnsworth Ave.
   Then 0.60 miles — 16.11 total miles
7. Keep right at the fork to continue on N Farnsworth Ave.
   Then 0.22 miles — 16.33 total miles
8. Take the 1st left onto Butterfield Rd/IL-56.
   If you are on Kirk Rd and reach Mesa Ln you've gone about 0.2 miles too far.
   Then 1.72 miles — 16.05 total miles
9. Turn right onto Banbury Rd.
   Banbury Rd is 0.1 miles past Hickory St.
   If you reach Laural Dr you've gone about 0.1 miles too far.
   Then 0.39 miles — 18.44 total miles
10. 310 Banbury Rd, North Aurora, IL 60542-1260, 310 BANBURY RD.
    Your destination is just past Flagstone Ct.
    If you reach Sharon Ln you've gone a little too far.

Use of directions and maps is subject to our Terms of Use. We don't guarantee accuracy, route conditions or usability. You assume all risk of use.

YOUR TRIP TO:

14716 S Eastern Ave, Plainfield, IL, 60544-8870

25 MIN | 21.5 MI

Est. fuel cost: $1.58

Trip time based on traffic conditions as of 3:45 PM on February 23, 2018. Current Traffic: Light

Print a full health report of your car with HUM vehicle diagnostics (800) 906-2501

1. Start out going south on S Finley Rd.
   Then 0.48 miles — 0.48 total miles
2. Turn right onto IL-56/Butterfield Rd.
   IL-56 is 0.2 miles past Brook Dr.
   Then 0.24 miles — 0.72 total miles
3. Merge onto I-355 S/Veterans Memorial Tollway S via the ramp on the left toward Joliet (Portions toll).
   Then 7.90 miles — 8.62 total miles
4. Keep right to take I-355 S/Veterans Memorial Tollway S toward Boughton Rd/CASH (Portions toll).
   Then 2.00 miles — 10.63 total miles
5. Take the I-55 S exit, EXIT 128, toward Joliet Road/St Louis.
   Then 0.28 miles — 10.88 total miles
6. Keep left to take the ramp toward Joliet Rd S.
   Then 0.39 miles — 11.27 total miles
7. Merge onto I-55 S via the ramp on the left toward St Louis.
   Then 7.74 miles — 19.01 total miles
8. Merge onto IL-126 W via EXIT 261 toward Plainfield.
   Then 2.44 miles — 21.46 total miles
9. Turn left onto S Eastern Ave.
   S Eastern Ave is just past N Wilkins Pl.
   If you reach W Mill St you've gone a little too far.
   Then 0.08 miles — 21.52 total miles
10. 14716 S Eastern Ave, Plainfield, IL 60544-8870, 14716 S EASTERN AVE is on the left.
    If you reach Vintage Knoll Dr you've gone about 0.1 miles too far.

Use of directions and maps is subject to our Terms of Use. We don't guarantee accuracy, route conditions or usability. You assume all risk of use.

YOUR TRIP TO:

6501 S Cass Ave

19 MIN | 8.5 MI

Est. fuel cost: $0.68

Trip time based on traffic conditions as of 3:46 PM on February 23, 2018. Current Traffic: Moderate

Print a full health report of your car with HUM vehicle diagnostics (800) 906-2501

1. Start out going south on S Finley Rd toward IL-56/Butterfield Rd.

Then 2.64 miles — 2.64 total miles

2. S Finley Rd becomes Belmont Rd.

Then 2.38 miles — 5.02 total miles

3. Turn left onto 63rd St.

63rd St is 0.2 miles past 61st St.

Then 3.21 miles — 8.23 total miles

4. Turn right onto S Cass Ave.

S Cass Ave is 0.1 miles past Spicewood Ct.

If you are on E 63rd St and reach Ridge Rd you've gone about 0.2 miles too far.

Then 0.30 miles — 8.53 total miles

5. 6501 S Cass Ave, Westmont, IL 60559-3200, 6501 S CASS AVE is on the left.

Your destination is just past 65th St.

If you reach Willow Way you've gone a little too far.

Use of directions and maps is subject to our Terms of Use. We don't guarantee accuracy, route conditions or usability. You assume all risk of use.

YOUR TRIP TO:

5801 S Cass Ave, Westmont, IL, 60559-2300

21 MIN | 6.9 MI

Est. fuel cost: $0.72

Trip time based on traffic conditions as of 3:47 PM on February 23, 2018. Current Traffic: Heavy

Print a full health report of your car with HUM vehicle diagnostics (800) 906-2501

1. Start out going south on S Finley Rd toward IL-56/Butterfield Rd.
   Then 0.53 miles — 0.53 total miles

2. Turn left onto Butterfield Rd/IL-56.
   Butterfield Rd is 0.2 miles past Brook Dr.
   If you reach Branding Ave you've gone about 0.1 miles too far.
   Then 0.47 miles — 1.00 total miles

3. Turn slight right onto ramp.
   Then 0.20 miles — 1.19 total miles

4. Keep right at the fork in the ramp.
   Then 0.11 miles — 1.30 total miles

5. Turn right onto County Hwy-9/Highland Ave. Continue to follow County Hwy-9.
   Then 1.82 miles — 3.12 total miles

6. County Hwy-9 becomes Main St.
   Then 1.46 miles — 4.59 total miles

7. Turn left onto 55th St.
   If you reach Kenyon St you've gone about 0.1 miles too far.
   Then 1.75 miles — 6.35 total miles

8. Turn right onto S Cass Ave.
   S Cass Ave is just past S Lincoln St.
   If you are on E 55th St and reach S Linden Ave you've gone a little too far.
   Then 0.50 miles — 6.85 total miles

9. Make a U-turn at E 56th St onto S Cass Ave.
   If you reach Chapel Hill Ct you've gone a little too far.
   Then 0.10 miles — 6.95 total miles

10. 5801 S Cass Ave, Westmont, IL 60559-2300, 5801 S CASS AVE is on the left.
    If you reach James Dr you've gone a little too far.

Use of directions and maps is subject to our Terms of Use. We don't guarantee accuracy, route conditions or usability. You assume all risk of use.

YOUR TRIP TO:

512 E Ogden Ave, Westmont, IL, 60559-1228

13 MIN | 5.7 MI

Est. fuel cost: $0.59

Trip time based on traffic conditions as of 3:47 PM on February 23, 2018. Current Traffic: Moderate

Print a full health report of your car with HUM vehicle diagnostics (800) 906-2501

1. Start out going south on S Finley Rd toward IL-56/Butterfield Rd.

Then 0.53 miles — 0.53 total miles

2. Turn left onto Butterfield Rd/IL-56.

Butterfield Rd is 0.2 miles past Brook Dr.

If you reach Branding Ave you've gone about 0.1 miles too far.

Then 0.47 miles — 1.00 total miles

3. Turn slight right onto ramp.

Then 0.20 miles — 1.19 total miles

4. Keep right at the fork in the ramp.

Then 0.11 miles — 1.30 total miles

5. Turn right onto County Hwy-9/Highland Ave. Continue to follow County Hwy-9.

Then 1.82 miles — 3.12 total miles

6. Turn left onto Ogden Ave/US-34 E.

Ogden Ave is just past Hevens Ct.

If you reach Sherman St you've gone a little too far.

Then 2.62 miles — 5.73 total miles

7. 512 E Ogden Ave, Westmont, IL 60559-1228, 512 E OGDEN AVE.

Your destination is just past Oxford Ave.

If you reach Oakwood Dr you've gone about 0.1 miles too far.

Use of directions and maps is subject to our Terms of Use. We don't guarantee accuracy, route conditions or usability. You assume all risk of use.

YOUR TRIP TO:

1136 N Mill St, Naperville, IL, 60563-3577

14 MIN | 10.1 MI

Est. fuel cost: $1.04

Trip time based on traffic conditions as of 3:47 PM on February 23, 2018. Current Traffic: Light

Print a full health report of your car with HUM vehicle diagnostics (800) 905-2501

1. Start out going south on S Finley Rd.

Then 0.48 miles ---------- 0.48 total miles

2. Turn right onto IL-56/Butterfield Rd.

IL-56 is 0.2 miles past Brook Dr.

Then 0.24 miles ---------- 0.72 total miles

3. Turn left to take the I-88 W/I-55 E/I-355 S/TOLLWAY S ramp toward Joliet.

Then 0.39 miles ---------- 1.12 total miles

4. Merge onto I-88 W/Chicago-Kansas City Expressway W/Ronald Reagan Memorial Tollway W toward Aurora (Portions toll).

Then 5.75 miles ---------- 6.87 total miles

5. Take the exit toward Naperville Rd.

Then 0.33 miles ---------- 7.20 total miles

6. Keep left at the fork in the ramp.

Then 0.03 miles ---------- 7.23 total miles

7. Turn left onto Fraedem Dr.

Then 0.43 miles ---------- 7.66 total miles

8. Turn right onto E Diehl Rd.

E Diehl Rd is 0.1 miles past Independence Ave.

Then 1.57 miles ---------- 9.23 total miles

9. Turn left onto N Mill St/County Hwy-32.

N Mill St is 0.1 miles past Webster St.

If you are on Diehl Rd and reach West St you've gone about 0.1 miles too far.

Then 0.66 miles ---------- 10.09 total miles

10. 1136 N Mill St, Naperville, IL 60563-3577, 1136 N MILL ST is on the left.

Your destination is just past Laure Ct.

If you reach Technology Dr you've gone a little too far.

Use of directions and maps is subject to our Terms of Use. We don't guarantee accuracy, route conditions or usability. You assume all risk of use.

YOUR TRIP TO:

720 Raymond Dr, Naperville, IL, 60563-9758

19 MIN | 12.8 MI

Est. fuel cost: $1.32

Trip time based on traffic conditions as of 3:48 PM on February 23, 2018. Current Traffic: Moderate

Print a full health report of your car with HUM vehicle diagnostics (800) 906-2501

1. Start out going south on S Finley Rd.

Then 0.48 miles — 0.49 total miles

2. Turn right onto IL-56/Butterfield Rd.
IL-56 is 0.2 miles past Brook Dr.

Then 0.24 miles — 0.72 total miles

3. Turn left to take the I-88 W/I-88 E/I-355 S/TOLLWAY S ramp toward Joliet.

Then 0.39 miles — 1.12 total miles

4. Merge onto I-88 W/Chicago-Kansas City Expressway W/Ronald Reagan Memorial Tollway W toward Aurora (Portions toll).

Then 7.92 miles — 9.03 total miles

5. Take the Winfield Road exit.

Then 0.42 miles — 9.45 total miles

6. Take the ramp toward Warrenville/MARIANJOY REHAB CENTER/DEPAUL UNIVERSITY NAPERVILLE CAMPUS/CANTIGNY.

Then 0.03 miles — 9.48 total miles

7. Merge onto Winfield Rd.

Then 0.17 miles — 9.65 total miles

8. Turn left onto Ferry Rd/County Hwy-3.
If you reach Torch Pkwy you've gone about 0.1 miles too far.

Then 1.20 miles — 10.66 total miles

9. Turn left onto Raymond Dr.
Raymond Dr is 0.3 miles past Curtis Ave.

Then 1.80 miles — 12.65 total miles

10. Make a U-turn onto Raymond Dr/County Hwy-1.
If you reach N Aurora Rd you've gone about 0.1 miles too far.

Then 0.14 miles — 12.79 total miles

11. 720 Raymond Dr, Naperville, IL 60563-9758, 720 RAYMOND DR is on the left.
Your destination is just past Woodchuck Ln.

If you reach Brookdale Rd you've gone a little too far.

Use of directions and maps is subject to our Terms of Use. We don't guarantee accuracy, route conditions or usability. You assume all risk of use.

YOUR TRIP TO:

1400 Brookdale Rd, Naperville, IL, 60563-2126

18 MIN | 12.4 MI

Est. fuel cost: $1.28

Trip time based on traffic conditions as of 3:49 PM on February 23, 2018. Current Traffic: Moderate

Print a full health report of your car with HUM vehicle diagnostics (800) 908-2501

1. Start out going south on S Finlay Rd.

Then 0.48 miles — 0.48 total miles

2. Turn right onto IL-56/Butterfield Rd.
IL-56 is 0.2 miles past Brook Dr.

Then 0.24 miles — 0.72 total miles

3. Turn left to take the I-88 W/I-88 E/I-355 S/TOLLWAY S ramp toward Joliet.

Then 0.39 miles — 1.12 total miles

4. Merge onto I-88 W/Chicago-Kansas City Expressway W/Ronald Reagan Memorial Tollway W toward Aurora (Portions toll).

Then 7.92 miles — 9.03 total miles

5. Take the Winfield Road exit.

Then 0.42 miles — 9.45 total miles

6. Take the ramp toward Warrenville/MARIANJOY REHAB CENTER/DEPAUL UNIVERSITY NAPERVILLE CAMPUS/CANTIGNY.

Then 0.03 miles — 9.48 total miles

7. Merge onto Winfield Rd.

Then 0.17 miles — 9.65 total miles

8. Turn left onto Ferry Rd/County Hwy-3.
If you reach Torch Pkwy you've gone about 0.1 miles too far.

Then 1.20 miles — 10.86 total miles

9. Turn left onto Raymond Dr.
Raymond Dr is 0.3 miles past Curtis Ave.

Then 1.59 miles — 12.45 total miles

10. Turn right onto Brookdale Rd.
Brookdale Rd is 0.1 miles past Ivy Ln.

If you reach Woodchuck Ln you've gone a little too far.

11. 1400 Brookdale Rd, Naperville, IL 60563-2126, 1400 BROOKDALE RD is on the left.
If you reach Beaver Dr you've gone a little too far.

Use of directions and maps is subject to our Terms of Use. We don't guarantee accuracy, route conditions or usability. You assume all risk of use.

YOUR TRIP TO:

1347 Crystal Ave, Naperville, IL, 60563-0149

17 MIN | 11.6 MI

Est. fuel cost: $1.19

Trip time based on traffic conditions as of 3:40 PM on February 23, 2018. Current Traffic: Moderate

Print a full health report of your car with HUM vehicle diagnostics (800) 986-2501

1. Start out going **south** on S Finley Rd.

Then 0.48 miles — 0.48 total miles

2. Turn right onto IL-56/Butterfield Rd.
IL-56 is 0.2 miles past Brook Dr.

Then 0.24 miles — 0.72 total miles

3. Turn left to take the I-88 W/I-88 E/I-355 S/TOLLWAY S ramp toward Joliet.

Then 0.39 miles — 1.12 total miles

4. Merge onto I-88 W/Chicago-Kansas City Expressway W/Ronald Reagan Memorial Tollway W toward Aurora (Portions toll).

Then 7.92 miles — 9.03 total miles

5. Take the Winfield Road exit.

Then 0.42 miles — 9.45 total miles

6. Take the ramp toward Warrenville/MARIANJOY REHAB CENTER/DEPAUL UNIVERSITY NAPERVILLE CAMPUS/CANTIGNY.

Then 0.03 miles — 9.48 total miles

7. Merge onto Winfield Rd.

Then 0.17 miles — 9.65 total miles

8. Turn left onto Ferry Rd/County Hwy-3.
If you reach Torch Pkwy you've gone about 0.1 miles too far.

Then 1.20 miles — 10.86 total miles

9. Turn left onto Raymond Dr.
Raymond Dr is 0.3 miles past Curtis Ave.

Then 0.64 miles — 11.49 total miles

10. Turn right onto Crystal Ave.
Crystal Ave is 0.2 miles past W Diehl Rd.

If you reach McDowell Rd you've gone a little too far.

Then 0.10 miles — 11.59 total miles

11. 1347 Crystal Ave, Naperville, IL 60563-0149, 1347 CRYSTAL AVE is on the left.
Your destination is just past Cermak Ct.

If you reach Coral Dr you've gone a little too far.

Use of directions and maps is subject to our Terms of Use. We don't guarantee accuracy, route conditions or usability. You assume all risk of use.

mapquest

YOUR TRIP TO:

[1674 - 1698] N Route 59 The Springs at Monarch Landing

16 MIN | 12.1 MI

Est. fuel cost: $1.24

Trip time based on traffic conditions as of 3:51 PM on February 23, 2018. Current Traffic: Moderate

Print a full health report of your car with HUM vehicle diagnostics (800) 906-2501

1. Start out going **south** on S Finley Rd.

Then 0.48 miles — 0.48 total miles

2. Turn **right** onto IL-56/Butterfield Rd.

IL-56 is 0.2 miles past Brook Dr.

Then 0.24 miles — 0.72 total miles

3. Turn **left** to take the **I-88 W/I-88 E/I-355 S/TOLLWAY S** ramp toward **Joliet**.

Then 0.39 miles — 1.12 total miles

4. Merge onto **I-88 W/Chicago-Kansas City Expressway W/Ronald Reagan Memorial Tollway W** toward **Aurora (Portions toll)**.

Then 9.87 miles — 10.98 total miles

5. Merge onto **IL-59 S** toward **Naperville/Plainfield**.

Then 0.93 miles — 11.92 total miles

6. Make a **U-turn** at **McDowell Rd** onto **N Route 59/IL-59**.

If you reach Argyll Ln you've gone about 0.1 miles too far.

Then 0.16 miles — 12.08 total miles

7. **[1674 - 1699] N Route 59, [1674 - 1699] N ROUTE 59**.

If you are on IL-59 and reach W Diehl Rd you've gone a little too far.

Use of directions and maps is subject to our Terms of Use. We don't guarantee accuracy, route conditions or usability. You assume all risk of use.

APPENDIX - F
ATTACHMENT-18

YOUR TRIP TO:

1525 Oxford Ln, Naperville, IL, 60565-1511

19 MIN | 11.5 MI

Est. fuel cost: $1.18

Trip time based on traffic conditions as of 3:52 PM on February 23, 2018. Current Traffic: Moderate

Print a full health report of your car with HUM vehicle diagnostics (800) 906-2501

1. Start out going south on S Finley Rd.
   Then 0.48 miles — 0.48 total miles
2. Turn right onto IL-56/Butterfield Rd.
   IL-56 is 0.2 miles past Brook Dr.
   Then 0.24 miles — 0.72 total miles
3. Merge onto I-355 S/Veterans Memorial Tollway S via the ramp on the left toward Joliet (Portions toll).
   Then 5.09 miles — 5.81 total miles
4. Take the 63rd St exit toward Hobson Rd/Woodridge/Naperville.
   Then 0.29 miles — 6.10 total miles
5. Turn right onto 63rd St.
   Then 0.08 miles — 6.18 total miles
6. Stay straight to go onto Hobson Rd.
   Then 3.82 miles — 10.00 total miles
7. Turn left onto S Naper Blvd.
   If you reach Compass Ct you've gone a little too far.
   Then 0.98 miles — 10.98 total miles
8. Turn right onto E Bailey Rd.
   E Bailey Rd is just past Bakewell Ln.

   If you are on Naper Blvd and reach Timber Trail Dr you've gone about 0.1 miles too far.
   Then 0.25 miles — 11.23 total miles
9. Take the 1st right onto Oxford Ln.
   Oxford Ln is 0.1 miles past Ishnala Dr.

   If you reach Lighthouse Dr you've gone a little too far.
   Then 0.24 miles — 11.48 total miles
10. 1525 Oxford Ln, Naperville, IL 60565-1511, 1525 OXFORD LN.
   Your destination is 0.1 miles past Harlowe Ln.

   If you reach Brad Ct you've gone a little too far.

Use of directions and maps is subject to our Terms of Use. We don't guarantee accuracy, route conditions or usability. You assume all risk of use.

YOUR TRIP TO:

Park House

26 MIN | 20.9 MI

Est. fuel cost: $1.46

Trip time based on traffic conditions as of 10:00 AM on February 26, 2018. Current Traffic: Light

Print a full health report of your car with HUM vehicle diagnostics (800) 906-2501

1. Start out going south on S Finley Rd.
   Then 0.48 miles — 0.48 total miles
2. Turn right onto IL-56/Butterfield Rd.
   IL-56 is 0.2 miles past Brook Dr.
   Then 0.24 miles — 0.72 total miles
3. Turn left to take the I-88 E/I-88 W/I-355 S/TOLLWAY S ramp toward Joliet.
   Then 0.39 miles — 1.12 total miles
4. Merge onto I-88 E/Chicago-Kansas City Expressway E/Ronald Reagan Memorial Tollway E toward Chicago (Portions toll) (Electronic toll collection only).
   Then 5.82 miles — 6.93 total miles
5. Keep left to take Chicago-Kansas City Expressway E toward I-290/Chicago/Rockford/I-294 N/O'Hare/Milwaukee (Portions toll).
   Then 11.88 miles — 18.82 total miles
6. Take EXIT 28A toward 3800 W.
   Then 0.20 miles — 18.82 total miles
7. Merge onto W Harrison St.
   Then 8.28 miles — 19.10 total miles
8. Turn right onto S Central Park Ave.
   S Central Park Ave is 0.1 miles past S Lawndale Ave.
   If you reach S Saint Louis Ave you've gone about 0.1 miles too far.
   Then 1.64 miles — 20.74 total miles
9. Turn right onto W 23rd St.
   W 23rd St is 0.1 miles past W Cermak Rd.
   If you reach W 24th St you've gone about 0.1 miles too far.
   Then 0.13 miles — 20.87 total miles
10. Turn left onto S Lawndale Ave.
    S Lawndale Ave is just past S Millard Ave.
    If you reach S Ridgeway Ave you've gone a little too far.
    Then 0.03 miles — 20.90 total miles
11. Park House, 2320 S LAWNDALE AVE is on the left.
    If you reach W 24th St you've gone a little too far.

Use of directions and maps is subject to our Terms of Use. We don't guarantee accuracy, route conditions or usability. You assume all risk of use.

YOUR TRIP TO:

5831 N Northwest Hwy, Chicago, IL, 60631-2642

25 MIN | 22.5 MI

Est. fuel cost: $1.57

Trip time based on traffic conditions as of 10:01 AM on February 26, 2018. Current Traffic: Light

Print a full health report of your car with HUM vehicle diagnostics (800) 906-2501

1. Start out going south on S Finley Rd.

Then 0.46 miles — 0.46 total miles

2. Turn right onto IL-56/Butterfield Rd.

IL-56 is 0.2 miles past Brook Dr.

Then 0.24 miles — 0.72 total miles

3. Turn left to take the I-88 E/I-88 W/I-355 S/TOLLWAY S ramp toward Joliet.

Then 0.39 miles — 1.12 total miles

4. Merge onto I-88 E/Chicago-Kansas City Expressway E/Ronald Reagan Memorial Tollway E toward Chicago (Portions toll) (Electronic toll collection only).

Then 5.82 miles — 6.93 total miles

5. Keep left to take I-88 E/Chicago-Kansas City Expressway E/Ronald Reagan Memorial Tollway E toward I-290/Chicago/Rockford/I-294 N/O'Hare/Milwaukee (Portions toll).

Then 1.19 miles — 8.13 total miles

6. Merge onto I-294 N/Tri State Tollway N toward Milwaukee/O'Hare (Portions toll).

Then 9.24 miles — 17.37 total miles

7. Merge onto I-90 E toward Chicago/Rockford (Portions toll).

Then 4.45 miles — 21.82 total miles

8. Take EXIT 82A toward Nagle Ave/6432 W.

Then 0.25 miles — 22.07 total miles

9. Merge onto W Gregory St.

Then 0.03 miles — 22.10 total miles

10. Take the 1st left onto N Nagle Ave.

If you are on N Avondale Ave and reach N Mulligan Ave you've gone a little too far.

Then 0.27 miles — 22.37 total miles

11. Turn left onto N Northwest Hwy.

N Northwest Hwy is just past N Avondale Ave.

If you reach W Ardmore Ave you've gone a little too far.

Then 0.16 miles — 22.53 total miles

12. 5831 N Northwest Hwy, Chicago, IL 60631-2642, 5831 N NORTHWEST HWY is on the left.

Your destination is just past N Napoleon Ave.

If you reach N Nashotah Ave you've gone a little too far.

Use of directions and maps is subject to our Terms of Use. We don't guarantee accuracy, route conditions or usability. You assume all risk of use.

YOUR TRIP TO:

6016 N Nina Ave, Chicago, IL, 60631-2410

26 MIN | 22.0 MI

Est. fuel cost: $1.53

Trip time based on traffic conditions as of 10:01 AM on February 26, 2016. Current Traffic: Light

Print a full health report of your car with HUM vehicle diagnostics (800) 906-2501

1. Start out going south on S Finley Rd.

Then 0.48 miles — 0.48 total miles

2. Turn right onto IL-56/Butterfield Rd.
IL-56 is 0.2 miles past Brook Dr.

Then 0.24 miles — 0.72 total miles

3. Turn left to take the I-88 E/I-88 W/I-355 S/TOLLWAY S ramp toward **Joliet**.

Then 0.39 miles — 1.12 total miles

4. Merge onto I-88 E/Chicago-Kansas City Expressway E/Ronald Reagan Memorial Tollway E toward **Chicago** (Portions toll) (Electronic toll collection only).

Then 5.82 miles — 6.93 total miles

5. Keep left to take I-88 E/Chicago-Kansas City Expressway E/Ronald Reagan Memorial Tollway E toward **I-290/Chicago/Rockford/I-294 N/O'Hare/Milwaukee** (Portions toll).

Then 1.19 miles — 8.13 total miles

6. Merge onto I-294 N/Tri State Tollway N toward **Milwaukee/O'Hare** (Portions toll).

Then 9.24 miles — 17.37 total miles

7. Merge onto I-80 E toward **Chicago/Rockford** (Portions toll).

Then 3.35 miles — 20.72 total miles

8. Take EXIT 81A toward **IL-43/Harlem Ave**.

Then 0.25 miles — 20.97 total miles

9. Stay straight to go onto N Octavia Ave.

Then 0.01 miles — 20.98 total miles

10. Keep right at the fork to continue on N Octavia Ave.

Then 0.04 miles — 21.03 total miles

11. N Octavia Ave becomes W Higgins Ave/IL-72.

Then 0.10 miles — 21.12 total miles

12. Turn left onto N Harlem Ave/IL-43.
If you reach N Neva Ave you've gone a little too far.

Then 0.33 miles — 21.46 total miles

13. Turn right onto W Talcott Ave.
W Talcott Ave is 0.1 miles past W Seminole St.

If you reach W Thorndale Ave you've gone about 0.1 miles too far.

Then 0.01 miles — 21.46 total miles

14. Take the 1st left onto N Nina Ave.
If you reach N Neva Ave you've gone a little too far.

Then 0.49 miles — 21.96 total miles

15. 6016 N Nina Ave, Chicago, IL 60631-2410, 6016 N NINA AVE.
If you reach N Avondale Ave you've gone a little too far.

Use of directions and maps is subject to our Terms of Use. We don't guarantee accuracy, route conditions or usability. You assume all risk of use.

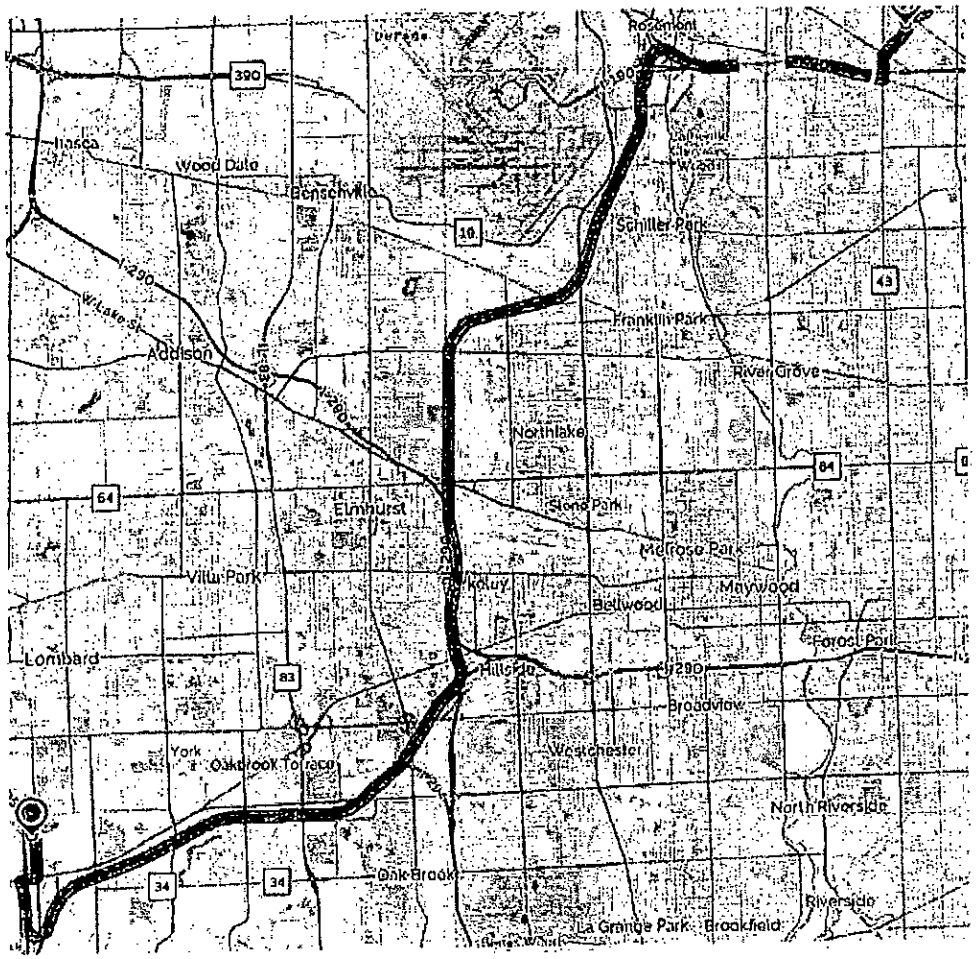

Book a hotel tonight and save with some great deals!
(1-877-577-5766)

Car trouble mid-trip? MapQuest Roadside Assistance is here:
(1-888-461-3625)

YOUR TRIP TO:

7370 W Talcott Ave, Chicago, IL, 60631-3751

25 MIN | 21.8 MI

Est. fuel cost: $1.52

Trip time based on traffic conditions as of 10:02 AM on February 25, 2018. Current Traffic: Light

Print a full health report of your car with HUM vehicle diagnostics (800) 906-2501

1. Start out going south on S Finlay Rd.
   Then 0.46 miles — 0.49 total miles

2. Turn right onto IL-56/Butterfield Rd.
   IL-56 is 0.2 miles past Brook Dr.
   Then 0.24 miles — 0.72 total miles

3. Turn left to take the I-88 E/I-88 W/I-355 S/TOLLWAY S ramp toward Joliet.
   Then 0.39 miles — 1.12 total miles

4. Merge onto I-88 E/Chicago-Kansas City Expressway E/Ronald Reagan Memorial Tollway E toward Chicago (Portions toll) (Electronic toll collection only).
   Then 5.82 miles — 6.93 total miles

5. Keep left to take I-88 E/Chicago-Kansas City Expressway E/Ronald Reagan Memorial Tollway E toward I-290/Chicago/Rockford/I-294 N/O'Hare/Milwaukee (Portions toll).
   Then 1.19 miles — 9.13 total miles

6. Merge onto I-294 N/Tri State Tollway N toward Milwaukee/O'Hare (Portions toll).
   Then 8.24 miles — 17.37 total miles

7. Merge onto I-90 E toward Chicago/Rockford (Portions toll).
   Then 3.35 miles — 20.72 total miles

8. Take EXIT 81A toward IL-43/Harlem Ave.
   Then 0.25 miles — 20.97 total miles

9. Stay straight to go onto N Octavia Ave.
   Then 0.01 miles — 20.98 total miles

10. Keep right at the fork to continue on N Octavia Ave.
    Then 0.04 miles — 21.03 total miles

11. N Octavia Ave becomes W Higgins Ave/IL-72.
    Then 0.10 miles — 21.12 total miles

12. Turn left onto N Harlem Ave/IL-43.
    If you reach N Neva Ave you've gone a little too far.
    Then 0.33 miles — 21.46 total miles

13. Turn left onto W Talcott Ave.
    W Talcott Ave is 0.1 miles past W Seminole St.
    If you reach W Thorndale Ave you've gone about 0.1 miles too far.
    Then 8.30 miles — 21.75 total miles

YOUR TRIP TO:

5656 N Newcastle Ave, Chicago, IL, 60631-3108

26 MIN | 22.8 MI

Est. fuel cost: $1.59

Trip time based on traffic conditions as of 10:02 AM on February 26, 2018. Current Traffic: Light

Print a full health report of your car with HUM vehicle diagnostics (800) 906-2501

1. Start out going south on S Finley Rd.

Then 0.48 miles — 0.48 total miles

2. Turn right onto IL-56/Butterfield Rd.
IL-56 is 0.2 miles past Brook Dr.

Then 0.24 miles — 0.72 total miles

3. Turn left to take the I-88 E/I-88 W/I-355 S/TOLLWAY S ramp toward Joliet.

Then 0.39 miles — 1.12 total miles

4. Merge onto I-88 E/Chicago-Kansas City Expressway E/Ronald Reagan Memorial Tollway E toward Chicago (Portions toll) (Electronic toll collection only).

Then 5.82 miles — 6.93 total miles

5. Keep left to take I-88 E/Chicago-Kansas City Expressway E/Ronald Reagan Memorial Tollway E toward I-290/Chicago/Rockford/I-294 N/O'Hare/Milwaukee (Portions toll).

Then 1.19 miles — 8.13 total miles

6. Merge onto I-294 N/Tri State Tollway N toward Milwaukee/O'Hare (Portions toll).

Then 9.24 miles — 17.37 total miles

7. Merge onto I-90 E toward Chicago/Rockford (Portions toll).

Then 4.45 miles — 21.82 total miles

8. Take EXIT 82A toward Nagle Ave/6432 W...

Then 0.25 miles — 22.07 total miles

9. Merge onto W Gregory St.

Then 0.03 miles — 22.10 total miles

10. Take the 1st left onto N Nagle Ave.
If you are on N Avondale Ave and reach N Mulligan Ave you've gone a little too far.

Then 0.06 miles — 22.16 total miles

11. Take the 1st left onto W Bryn Mawr Ave.
If you reach N Avondale Ave you've gone about 0.1 miles too far.

Then 0.51 miles — 22.66 total miles

12. Turn right onto N Newcastle Ave.
N Newcastle Ave is 0.1 miles past N Newark Ave.

If you reach N Sayre Ave you've gone about 0.1 miles too far.

Then 0.13 miles — 22.80 total miles

13. 5656 N Newcastle Ave, Chicago, IL 60631-3108, 5656 N NEWCASTLE AVE is on the left.

Your destination is just past W Hobart Ave.

If you reach W Huribut St you've gone a little too far.

Use of directions and maps is subject to our Terms of Use. We don't guarantee accuracy, route conditions or usability. You assume all risk of use.

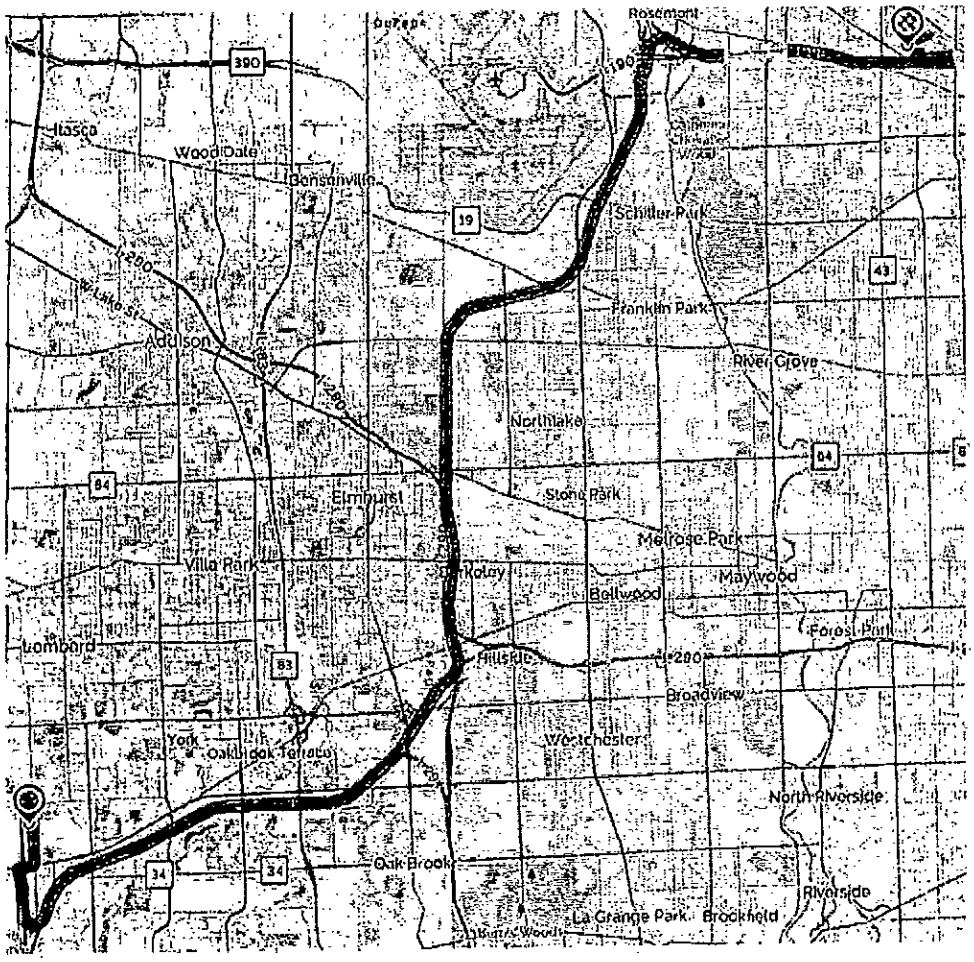

Book a hotel tonight and save with some great deals!
(1-877-577-5766)

Car trouble mid-trip? MapQuest Roadside Assistance is here:
(1-888-461-3625)

APPENDIX ATTACHMENT-18

YOUR TRIP TO:

5107 W Jackson Blvd

26 MIN | 16.3 MI

Est. fuel cost: $1.59

Trip time based on traffic conditions as of 12:04 AM on February 26, 2018. Current Traffic: Moderate

Print a full health report of your car with HUM vehicle diagnostics (800) 906-2501

1. Start out going south on S Finley Rd toward IL-56/Butterfield Rd.

Then 0.53 miles — 0.53 total miles

2. Turn left onto Butterfield Rd/IL-56.

Butterfield Rd is 0.2 miles past Brook Dr.

If you reach Branding Ave you've gone about 0.1 miles too far.

Then 0.47 miles — 1.00 total miles

3. Turn slight right onto ramp.

Then 0.20 miles — 1.19 total miles

4. Keep right at the fork in the ramp.

Then 0.11 miles — 1.30 total miles

5. Turn right onto County Hwy-9/Highland Ave.

Then 0.16 miles — 1.46 total miles

6. Merge onto I-88 E/Chicago-Kansas City Expressway E/Ronald Reagan Memorial Tollway E via the ramp on the left toward Chicago (Portions toll).

If you are on Highland Ave and reach 31st St you've gone about 0.1 miles too far.

Then 4.25 miles — 5.71 total miles

7. Keep left to take Chicago-Kansas City Expressway E toward I-290/Chicago/Rockford/I-294 N/O'Hare/Milwaukee (Portions toll).

Then 9.38 miles — 15.09 total miles

8. Take the Central Ave exit, EXIT 23B, toward 5600 W.

Then 0.24 miles — 15.33 total miles

9. Turn left onto S Central Ave.

Then 0.42 miles — 15.75 total miles

10. Turn right onto W Jackson Blvd.

W Jackson Blvd is just past W Gladys Ave.

If you reach W Quincy St you've gone a little too far.

Then 0.55 miles — 16.30 total miles

11. 5107 W Jackson Blvd, Chicago, IL 60644-4316, 5107 W JACKSON BLVD is on the left.

Your destination is just past S Laramie Ave.

If you reach S Leamington Ave you've gone a little too far.

Use of directions and maps is subject to our Terms of Use. We don't guarantee accuracy, route conditions or usability. You assume all risk of use.

YOUR TRIP TO:

901 S Austin Blvd

24 MIN | 15.2 MI

Est. fuel cost: $1.48

Trip time based on traffic conditions as of 10:05 AM on February 26, 2018. Current Traffic: Heavy

Print a full health report of your car with HUM vehicle diagnostics (800) 906-2501

1. Start out going south on S Finley Rd toward IL-56/Butterfield Rd.

Then 0.53 miles — 0.53 total miles

2. Turn left onto Butterfield Rd/IL-56.

Butterfield Rd is 0.2 miles past Brook Dr.

If you reach Branding Ave you've gone about 0.1 miles too far.

Then 0.47 miles — 1.00 total miles

3. Turn slight right onto ramp.

Then 0.20 miles — 1.19 total miles

4. Keep right at the fork in the ramp.

Then 0.11 miles — 1.30 total miles

5. Turn right onto County Hwy-9/Highland Ave.

Then 0.15 miles — 1.45 total miles

6. Merge onto I-88 E/Chicago-Kansas City Expressway E/Ronald Reagan Memorial Tollway E via the ramp on the left toward Chicago (Portions toll).

If you are on Highland Ave and reach 31st St you've gone about 0.1 miles too far.

Then 4.25 miles — 5.71 total miles

7. Keep left to take Chicago-Kansas City Expressway E toward I-290/Chicago/Rockford/I-294 N/O'Hare/Milwaukee (Portions toll).

Then 8.83 miles — 14.54 total miles

8. Take the Austin Blvd exit, EXIT 23A, on the left toward 5000 W.

Then 0.28 miles — 14.82 total miles

9. Turn right onto S Austin Blvd.

If you reach I-290 E you've gone about 0.2 miles too far.

Then 0.04 miles — 14.86 total miles

10. Take the 1st right onto Garfield St.

If you reach Harvard St you've gone a little too far.

Then 0.06 miles — 14.93 total miles

11. Take the 1st left onto S Humphrey Ave.

If you reach Lyman Ave you've gone a little too far.

Then 0.09 miles — 15.02 total miles

12. Take the 1st left onto Harvard St.

If you reach Fillmore St you've gone about 0.1 miles too far.

Then 0.07 miles — 15.08 total miles

13. Take the 1st left onto S Austin Blvd.

Then 0.07 miles — 15.15 total miles

ATTACHMENT-18
APPENDIX - F

14. 901 S Austin Blvd, Chicago, IL 60644-5311, 901 S AUSTIN BLVD is on the left.

If you reach Garfield St you've gone a little too far.

Use of directions and maps is subject to our Terms of Use. We don't guarantee accuracy, route conditions or usability. You assume all risk of use.

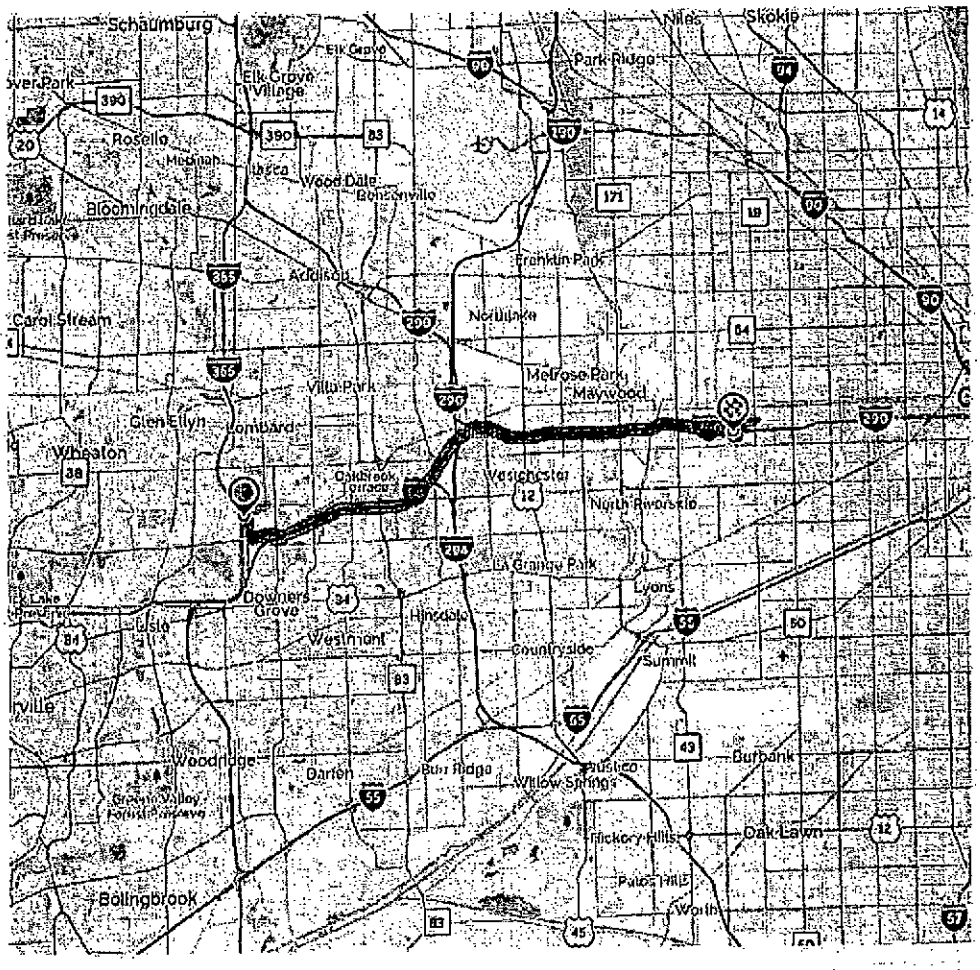

Book a hotel tonight and save with some great deals!

(1-877-577-5766)

Car trouble mid-trip? MapQuest Roadside Assistance is here:

(1-888-461-3625)

YOUR TRIP TO:

5905 W Washington Blvd, Chicago, IL, 60644-2845

26 MIN | 15.7 MI

Est. fuel cost: $1.53

Trip time based on traffic conditions as of 10:00 AM on February 20, 2018. Current Traffic: Heavy

Print a full health report of your car with HUM vehicle diagnostics (800) 906-2501

1. Start out going south on S Finley Rd toward IL-56/Butterfield Rd.

Then 0.53 miles — 0.53 total miles

2. Turn left onto Butterfield Rd/IL-56.
Butterfield Rd is 0.2 miles past Brook Dr.

If you reach Branding Ave you've gone about 0.1 miles too far.

Then 0.47 miles — 1.00 total miles

3. Turn slight right onto ramp.

Then 0.20 miles — 1.19 total miles

4. Keep right at the fork in the ramp.

Then 0.11 miles — 1.30 total miles

5. Turn right onto County Hwy-9/Highland Ave.

Then 0.16 miles — 1.46 total miles

6. Merge onto I-88 E/Chicago-Kansas City Expressway E/Ronald Reagan Memorial Tollway E via the ramp on the left toward Chicago (Portions toll).
If you are on Highland Ave and reach 31st St you've gone about 0.1 miles too far.

Then 4.25 miles — 5.71 total miles

7. Keep left to take Chicago-Kansas City Expressway E toward I-290/Chicago/Rockford/I-294 N/O'Hare/Milwaukee (Portions toll).

Then 8.83 miles — 14.54 total miles

8. Take the Austin Blvd exit, EXIT 23A, on the left toward 6000 W.

Then 0.28 miles — 14.82 total miles

9. Turn left onto S Austin Blvd.

Then 0.77 miles — 15.59 total miles

10. Turn right onto W Washington Blvd.
If you reach W West End Ave you've gone about 0.1 miles too far.

Then 0.14 miles — 15.73 total miles

11. 5905 W Washington Blvd, Chicago, IL 60644-2845, 5905 W WASHINGTON BLVD is on the left.
Your destination is just past N Mason Ave.

If you reach N Mayfield Ave you've gone a little too far.

Use of directions and maps is subject to our Terms of Use. We don't guarantee accuracy, route conditions or usability. You assume all risk of use.

YOUR TRIP TO:

5130 W Jackson Blvd, Chicago, IL, 60644-4332

26 MIN | 16.3 MI

Est. fuel cost: $1.59

Trip time based on traffic conditions as of 10:06 AM on February 26, 2018. Current Traffic: Moderate

Print a full health report of your car with HUM vehicle diagnostics (800) 906-2501

1. Start out going south on S Finley Rd toward IL-56/Butterfield Rd.

Then 0.53 miles — 0.53 total miles

2. Turn left onto Butterfield Rd/IL-56.

Butterfield Rd is 0.2 miles past Brook Dr.

If you reach Branding Ave you've gone about 0.1 miles too far.

Then 0.47 miles — 1.00 total miles

3. Turn slight right onto ramp.

Then 0.20 miles — 1.19 total miles

4. Keep right at the fork in the ramp.

Then 0.11 miles — 1.30 total miles

5. Turn right onto County Hwy-9/Highland Ave.

Then 0.16 miles — 1.46 total miles

6. Merge onto I-88 E/Chicago-Kansas City Expressway E/Ronald Reagan Memorial Tollway E via the ramp on the left toward Chicago (Portions toll).

If you are on Highland Ave and reach 31st St you've gone about 0.1 miles too far.

Then 4.25 miles — 5.71 total miles

7. Keep left to take Chicago-Kansas City Expressway E toward I-290/Chicago/Rockford/I-294 N/O'Hare/Milwaukee (Portions toll).

Then 9.38 miles — 15.09 total miles

8. Take the Central Ave exit, EXIT 23B, toward 5600 W.

Then 0.24 miles — 15.33 total miles

9. Turn left onto S Central Ave.

Then 0.42 miles — 15.75 total miles

10. Turn right onto W Jackson Blvd.

W Jackson Blvd is just past W Gladys Ave.

If you reach W Quincy St you've gone a little too far.

Then 0.55 miles — 16.30 total miles

11. 5130 W Jackson Blvd, Chicago, IL 60644-4332, 5130 W JACKSON BLVD is on the left.

Your destination is just past S Laramie Ave.

If you reach S Leamington Ave you've gone a little too far.

Use of directions and maps is subject to our Terms of Use. We don't guarantee accuracy, route conditions or usability. You assume all risk of use.

YOUR TRIP TO:

4747 N Canfield Ave, Norridge, IL, 60706-4414

25 MIN | 20.1 MI

Est. fuel cost: $1.40

Trip time based on traffic conditions as of 10:06 AM on February 25, 2016. Current Traffic: Light

Print a full health report of your car with HUM vehicle diagnostics (800) 906-2501

1. Start out going south on S Finley Rd.
   Then 0.48 miles — 0.48 total miles

2. Turn right onto IL-56/Butterfield Rd.
   IL-56 is 0.2 miles past Brook Dr.
   Then 0.24 miles — 0.72 total miles

3. Turn left to take the I-88 E/I-88 W/I-355 S/TOLLWAY S ramp toward Joliet.
   Then 0.39 miles — 1.12 total miles

4. Merge onto I-88 E/Chicago-Kansas City Expressway E/Ronald Reagan Memorial Tollway E toward Chicago (Portions toll) (Electronic toll collection only).
   Then 5.82 miles — 6.93 total miles

5. Keep left to take I-88 E/Chicago-Kansas City Expressway E/Ronald Reagan Memorial Tollway E toward I-290/Chicago/Rockford/I-294 N/O'Hare/Milwaukee (Portions toll).
   Then 1.19 miles — 8.13 total miles

6. Merge onto I-294 N/Tri State Tollway N toward Milwaukee/O'Hare (Portions toll).
   Then 8.85 miles — 16.97 total miles

7. Take the Belmoral Ave exit (Electronic toll collection only).
   Then 0.30 miles — 17.27 total miles

8. Turn right onto Belmoral Ave.
   Then 0.28 miles — 17.55 total miles

9. Turn right onto N River Rd.
   N River Rd is just past Stemen Ct.
   If you are on N River Rd and reach William Rd you've gone about 0.1 miles too far.
   Then 0.77 miles — 18.32 total miles

10. Turn left onto Lawrence Ave.
    Lawrence Ave is 0.1 miles past Ainslie St.
    If you are on N River Rd and reach River Rd you've gone about 0.1 miles too far.
    Then 1.80 miles — 20.12 total miles

11. Turn right onto N Canfield Ave.
    If you reach N Orange Ave you've gone about 0.1 miles too far.
    Then 0.03 miles — 20.15 total miles

12. 4747 N Canfield Ave, Norridge, IL 60706-4414, 4747 N CANFIELD AVE is on the left.
    If you reach W Leland Ave you've gone a little too far.

Use of directions and maps is subject to our Terms of Use. We don't guarantee accuracy, route conditions or usability. You assume all risk of use.

Attachment – 19

Criterion 1125.590 Staffing Availability

Staffing Availability

Nursing care is the only staffing category of service that may be affected by the proposed project.

The current and anticipated staffing schedule for Licensed Nurses and Certified Nursing Assistants (CNAs) is appended as Attachment 19. The Applicant currently employs 29 Licensed Nurses and 41 CNAs and runs its health center staffing based on resident needs and an Hours Per Patient Day (HPPD) ratio. Under this model, the current staffing breakdown is 1.641 hours for Licensed Nurses (above the CMS average of 1.41) and 2.433 hours for CNAs (above the CMS average of 2.27). Overall, the Applicant's staffing numbers are 4.074 hours per resident of combined licensed nursing and CNA care compared to a CMS average of 3.68 hours. The Applicant is currently staffed to budget for 101 residents (91.82% occupancy); however, based on favorable staffing hours and ratios, Applicant is able to easily accommodate additional residents while maintaining an exceptional quality of care.

Upon project approval, Applicant will continue to evaluate the activity of every resident to determine if additional staffing is needed to meet the resident's needs in accordance with the staffing schedule, which may be accomplished by scheduling additional shifts for existing Licensed Nurses and CNAs or by hiring additional support.

Applicant offers competitive salary and benefits, and given the highly populated area where the project is located and number of qualified nurses and other health professionals available, the Applicant anticipates no difficulty in recruiting additional staff.

If additional staff is needed, Applicant's Director of Human Resources will oversee the hiring process. To recruit candidates and collect resumes, Applicant will post job openings on Indeed, an employment-related search engine that has offered strong applicant candidates in the past, as well as Applicant's Facebook page. Applicant will also host on-site job fairs as needed to attract additional applicants.

Management and Staff will support the hiring and training of new staff in accordance with Applicant's established protocols and the interview process will include applicant's undergoing a background check and drug screening.

Current and Anticipated Staffing Model for Licensed Nurses and CNAs		
Licensed Nurses		
Staffing Calculation CMS Average Direct Care allocated hours = 1.41 Nurses = 1.41 x 100 (Average Census) = 141/8 hours = 17.625 or 18 nurses per 24 hours		
Shift Distribution	**Staffing Level**	**Ratio**
7am - 3pm	6 nurses	1 nurse : 16.7
3pm - 11pm	6 nurses	1 nurse : 16.7
11pm - 7am	6 nurses	1 nurse : 16.7
Certified Nursing Assistant (CNA)		
Staffing Calculation CMS Average Direct Care allocated hours = 2.27 CNAs = 2.27 x 100 (Average Census) = 227/8 hours = 28.375 or 29 CNAs per 24 hours		
Shift Distribution	**Staffing Level**	**Ratio**
7am - 3pm	15 CNAs[1]	1 CNA : 6.7
3pm - 11pm	12 CNAs[2]	1 CNA : 8.3
11pm - 7am	6 CNAs	1 CNA : 16.7

[1] This number includes 2 Restorative CNAs and 1 CNA Scheduler, but does not include 1 CNA who works with Central Supply.
[2] This number includes 1 Restorative CNA.

Attachment – 20

Criterion 1125.600 Bed Capacity

Bed Capacity

Beacon Hill is currently licensed for 110 long term care beds. The maximum bed capacity of a general LTC facility is 250 beds, therefore the Applicant is in compliance with Part 1125.600 of the HFSRB's rules.

Attachment – 21

Criterion 1125.610 - Community Related Functions

Community Related Functions

Provided in this Attachment 21, please find copies of letters of support from the following individuals:

1) Melanie Chavin, MS,MNA – Chief Program Officer of the Alzheimer's Association Illinois Chapter
2) Michelle Hart- Carlson – Administrator of the Oak Trace Health Center
3) Chester Delvaux – Chairman of the Beacon Hill Resident Finance Committee
4) Valerie B. Stevenson – Member of the Beacon Hill Resident Finance Committee

The Beacon Hill Finance Committee is a comprised of eleven members who are residents of Beacon Hill. The Finance Committee members are elected by residents to provide the Community with input and suggestions on behalf of all residents at the Beacon Hill Community. The Finance Committee meets monthly to review the Community's financials. The Committee questions financial variances and provides feedback pertaining to ways in which the Community may generate additional revenue and reduce costs so that we are good stewards. Non-members who are invited to Finance Committee meetings include the Executive Director, Director of Finance, and Health Care Administrator.

We have the support of the Resident Finance Committee for this proposal because it will help to manage the cost of their residency and health care at a time in their life when they are living on their fixed retirement savings.

alzheimer's association®

THE BRAINS BEHIND SAVING YOURS.™

February 14, 2018

Illinois Health Facilities and Services Review Board
525 West Jefferson Street, 2nd Floor
Springfield, IL 62761

Re: Lifespace Communities, Inc. – application for Certificate of Need

To Whom It May Concern:

On behalf of the Alzheimer's Association Illinois Chapter, I am writing his letter in support of Lifespace Communities, Inc.'s application to open the Certificate of Need for Beacon Hill, a skilled nursing facility in Lombard, Illinois, to the public. For over thirty years, Beacon Hill has provided high quality living accommodations, programs and healthcare services to seniors.

Beacon Hill has a Memory Support Unit as well as a number of Certified Dementia Practitioners. They also offer assistance to those who require skilled nursing. By opening the facility to admission from the public, Beacon Hill will provide a highly needed health care service to residents within the area. Residents of Lombard and the surrounding communities would benefit greatly from the skilled nursing and/or rehabilitation services offered in this reputable facility.

We fully support Lifespace Communities, Inc.'s proposal to serve the greater community.

Sincerely,

Melanie Chavin

Melanie Chavin, MS, MNA
Chief Program Officer

Greater Illinois Chapter

Bloomington
207 S. Prospect Road, Ste. 1, Bloomington, IL 61704
309 662 8392 p 309 664 0495 f
217 351 1726 p (Champaign)

Carbondale
320 E. Walnut Street, Ste. A, Carbondale, IL 62901
618 985 1095 p 618 549 2362 f

Chicago
8430 W. Bryn Mawr, Ste. 800, Chicago, IL 60631
847 933 2413 p 773 444 0930 f

Joliet
50 Essington Road, Ste. 200, Joliet, IL 60435
815 744 0804 p 815 773 7340 f

Rockford
1111 S. Alpine Road, Ste. 307, Rockford, IL 61108
815 484 1300 p 815 484 9286 f

Springfield
2309 W. White Oaks Drive, Ste. E, Springfield, IL 62704
217 726 5184 p 217 726 5185 f

OAK TRACE
A LIFESPACE COMMUNITY®

250 Village Drive
Downers Grove, Illinois 60516

P.630.769.6200
F.630.769.6226

OakTraceDG.com

February 28, 2018

Illinois Health Facilities and Review Board
2nd Floor
525 West Jefferson
Springfield, IL 62761

To Whom It May Concern:

Please let me take this opportunity to introduce myself. I am Michelle Hart-Carlson, Administrator of the Oak Trace Health Center located in Downers Grove. The Oak Trace Health Center is a part of a Life Care CCRC. Our community has levels of living that include independent living, sheltered care and skilled nursing services.

Oak Trace is a part of a larger enterprise – Lifespace Communities. Lifespace has twelve communities in seven states. We are fortunate that one of our "sister" communities Beacon Hill is located in Lombard. Though sister communities, Oak Trace and Beacon Hill have one large difference. Beacon Hill has a closed certificate of need and Oak Trace of course has an open certificate of need. This confuses our Life Care residents and other residents wishing to utilize and experience our 5 Star care and services.

Like any enterprise you want to leverage your brand. With Beacon Hill having a closed certificate of need, professional referral sources make that same assumption about Oak Trace. Oak Trace is constantly educating professional referral source of the difference between our two communities. The misinformation has caused missed admissions for Oak Trace.

Likewise, there have been instances in which an Oak Trace Life Care resident would have chosen to go to Beacon Hill for short-term rehab because Beacon Hill has a pool that can be utilized for therapy and Oak Trace does not have that option.

We want our residents and the residents in the surrounding communities to not be confused and to have the ability to experience the 5 Star care and services that both health centers provide.

I am sending this letter as affirmation and support for Beacon Hill to obtain an open certificate of need. If Beacon Hill is successful in obtaining their open certificate of need this will also be beneficial for both health centers. Oak Trace will no longer need to dispel the myths of our certificate of need and both communities' Life Care residents will have more options open to them.

© 2015 Lifespace Communities, Inc.

OAK TRACE™
A LIFESPACE COMMUNITY®

250 Village Drive
Downers Grove, Illinois 60516

P.630.769.6200
F.630.769.6226

OakTraceDG.com

Thank you for taking the time to consider my opinion regarding this matter.

Sincerely,

Michelle R Hart Carlson

Michelle Hart-Carlson, MHA, LNHA, CDP
Administrator

© 2015 Lifespace Communities, Inc.

February 11, 2018

Illinois Health and Services Review Board
525 West Jefferson Street, 2nd Floor
Springfield, IL 62761

Re: Lifespace Communities, Inc. application for Certificate of Need

The Beacon Hill Finance Committee was informed of the Lifespace Communities, Inc.'s application to open the Certificate of Need for Beacon Hill to the public.

We are writing in support of Lifespace Communities, Inc.'s application to open the Certificate of Need for Beacon Hill, a skilled nursing facility in Lombard, Illinois, to the public.

By opening the facility to admission of the public, we believe that Beacon Hill will provide high quality needed health care services to area residents. Residents of Lombard and the surrounding communities would benefit by the skilled nursing and/or rehabilitation services offered by this facility.

Respectfully,

Chester Delvaux
Chairman of the Finance Committeee

ATTACHMENT-21

January 31, 2018

Illinois Health Facilities and Services Review Board

525 West Jefferson Street, 2nd Floor

Springfield, Il. 62761

Re: Lifespace Communities, inc. - application for Certificate of Need.

To Whom It May Concern

I am writing in regard to Lifespace Communities, inc's application to open the Certificate of Need for Beacon Hill, a skilled nursing facility in Lombard, Illinois to the surrounding area residents.

For over thirty years, Beacon Hill has provided high quality living accommodations, programs and healthcare services to seniors.

By opening some of the beds for admission when available to the surrounding area residents , I believe that Beacon Hill will provide a highly needed health care service to these residents within the area.

Residents of Lombard and the surrounding communities would benefit greatly from the skilled nursing and/or rehabilitation services offered in this reputable facility.

Sincerely,

Valerie B. Stevenson

Valerie B. Stevenson

Beacon Hill

2600 S. Finley Rd. Apt. 3702

Lombard, Il. 60148

ATTACHMENT-21

Attachment – 22

Criterion 1125.620 – Project Size

Project Size

There is no construction or cost related to this project because the proposed change in admission policy will not change the way care is provided. Beacon Hill is licensed for 110 beds and no additional space is needed as the proposed project will be accommodated within the existing square footage. Total building gross square footage of the existing long term care facility is 61,655 square feet or 561 BGSF/Bed, therefore the Applicant is in compliance with the standards stated in Appendix A of 77 Ill. Adm. Code 1125 (LTC rules) which allow for 435 – 713 BGSF/Bed. Furthermore, Beacon Hill has physical plant and site restrictions and does not intend to increase the number of long term care beds in service.

Attachment – 23

Criterion 1125.630 – Zoning

Zoning

The proposed project does not involve new construction and can be accommodated within the current long term care facility. The site where Beacon Hill is located is designated as R5PD, Residential 5 Planned Development which is appropriate for the current and intended use.

Attachment – 24

Criterion 1125.640 Assurances

LIFESPACE
COMMUNITIES®

March 7, 2018

VIA FEDERAL EXPRESS

Ms. Courtney R. Avery
Administrator
Illinois Health Facilities and Services Review Board
52S West Jefferson Street, 2nd Floor
Springfield, IL 62761

RE: Lifespace Communities, Inc. Certificate of Need Application – Assurances

Dear Ms. Avery:

In compliance with Section 1125.640 of the rules of the Illinois Health Facilities and Services Review Board, Lifespace Communities, Inc. as operator of Beacon Hill, hereby attests that, Beacon Hill maintains an annual average occupancy at or above the 90% standard specified on an ongoing basis. Beacon Hill will continue to maintain occupancy at or above of 90% as specified in 77 Ill. Adm. Code 112S.210(c) for the general long term care category of service.

Sincerely,

Lifespace Communities, Inc.

Jodi K. Hirsch
Senior Vice President and General Counsel

Notarization:
Subscribed and sworn to before me
this 7th day of March, 2018

Signature of Notary Public

NOTARIAL SEAL IOWA
JANE M. VANHORN
COMMISSION NO. 132132
MY COMMISSION EXPIRES
5-17-2020

4201 Corporate Drive
West Des Moines, IA 50266

P 515.288.5805
Toll-Free 1.866.471.5556

LifespaceCommunities.com

ATTACHMENT-24

LIFESPACE
COMMUNITIES®

March 7, 2018

VIA FEDERAL EXPRESS

Ms. Courtney R. Avery
Administrator
Illinois Health Facilities and Services Review Board
525 West Jefferson Street, 2nd Floor
Springfield, IL 62761

RE: Lifespace Communities, Inc. Certificate of Need Application

Dear Ms. Avery:

On behalf of Lifespace Communities, Inc., as Applicant, and Lifespace, Inc., at Co-Applicant, we are pleased to provide you with this Certificate of Need application requesting removal of the CCRC variance for the Beacon Hill campus in Lombard, IL.

Enclosed, please find one original application, one copy and a check for the initial $2,500 application fee. Once the application has been deemed complete and the full application fee has been determined, we will submit the remaining balance, if applicable. Please do not hesitate to contact us with any questions or items that are required to complete your review.

Sincerely,

Jodi Hirsch
Senior Vice President

cc: Kara Friedman, Polsinelli
Kristi Cavrich, Greystone

Enclosure

EQUAL HOUSING OPPORTUNITY
4201 Corporate Drive
West Des Moines, IA 50266
P 515.288.5805
Toll-Free 1.866.471.5556
LifespaceCommunities.com